R
974.44 W
W
1913
copy 1
Red Seal

Reports of the Town Officers of Winchester, Massachusetts

FOR THE YEAR ENDING
DECEMBER 31, 1913

Also a List of Personal Property and Real Estate Assessed for the Year

1913

PRESS OF F. E. BACON & CO., INC., 255 ATLANTIC AVENUE, BOSTON, MASS.
1914



TOWN OF WINCHESTER---Incorporated 1850

EIGHTH CONGRESSIONAL DISTRICT

SIXTH COUNCILLOR DISTRICT

6th MIDDLESEX SENATORIAL DISTRICT
27th MIDDLESEX REPRESENTATIVE DISTRICT

ANNUAL TOWN MEETING AND ELECTION OF TOWN OFFICERS, First Monday in March

INDEX TO REPORTS OF TOWN OFFICERS 1913

		Page
Assessors' Valuation and Statistics	Following	323
Auditor, Report of		228
Building Inspector, Report of		129
By-Laws adopted March 3, 1913		36
Cemetery Commissioners, Report of		159
Collector of Taxes, Report of		223
Fire Department, Report of Chief of		136
Fletcher Fund, Report of Trustees of Asa		172
Health, Report of Board of		140
Inspector of Animals, Report of		134
Inspector of Milk, Report of		143
Inspector of Plumbing, Report of		144
Library, Report of Trustees of		163
Librarian, Report of		164
Overseers of the Poor, Report of		170
Park Commissioners, Report of		155
Police, Report of Chief of		124
School Committee, Report of		177
Sealer of Weights and Measures, Report of		127
Selectmen, Report of Board of		72
Superintendent of Schools, Report of		180
Superintendent of Streets, Report of		93
Town Clerk, Report of		8
Town Counsel, Report of		122
Town Engineer, Report of		107
Town Officers, List of		4
Town Treasurer, Report of		225
Tree Warden, Report of		162
Voters, Report of Registrars of		135
Water and Sewer Board, Report of		146
Water Registrar, Report of		154

No Index to Auditor's Report has been included as the Report is Self Indexing

LIST OF TOWN OFFICERS FOR 1913

TOWN CLERK	(Term expires 1915)	George H. Carter
SELECTMEN	(elected annually)	George T. Davidson
	William J. Daly	Maurice F. Brown
	Addison R. Pike	Elbridge K. Jewett
ASSESSORS	(Term expires 1914)	George H. Carter
	(Term expires 1915)	Fred V. Wooster
	(Term expires 1916)	Percival B. Metcalf
OVERSEERS OF THE POOR	(Term expires 1914)	Emily C. Symmes
	(Term expires 1915)	George H. Carter
	(Term expires 1916)	Charles F. McCarthy
TOWN TREASURER	(elected annually)	George H. Eustis
COLLECTOR OF TAXES	(elected annually)	A. William Rooney
AUDITOR	(elected annually)	Arnold Whittaker
WATER AND SEWER BOARD	(Term expires 1914)	Nathan H. Taylor
	(Term expires 1915)	Arthur E. Whitney
	(Term expires 1916)	Harold K. Barrows
PARK COMMISSIONERS	(Term expires 1914)	Charles A. Lane
	(Term expires 1915)	Harry A. Wheeler
	(Term expires 1916)	Clarence E. Ordway
CEMETERY COMMISSIONERS	(Term expires 1914)	Ernest R. Eustis
	(Term expires 1915)	Henry J. Winde
	(Term expires 1916)	Joseph L. S. Barton
	(Term expires 1917)	Charles A. Gleason
	(Term expires 1918)	James Nowell
BOARD OF HEALTH	(Term expires 1914)	Danforth W. Comins
	(Term expires 1915)	Marshall W. Jones
	(Term expires 1916)	Clarence J. Allen
SCHOOL COMMITTEE	(Term expires 1914)	Marcus B. May
	(Term expires 1915)	Henry C. Metcalf
	(Term expires 1916)	George C. Coit

TRUSTEES OF TOWN LIBRARY	(Term expires 1914)	Robert Coit
	(Term expires 1915)	George H. Eustis
	(Term expires 1916)	Edgar J. Rich
TREE WARDEN	(elected annually)	Samuel S. Symmes
CONSTABLES	(elected annually)	William R. McIntosh Edward F. Maguire
TRUSTEES OF ASA FLETCHER FUND	(hold office at pleasure of the Town)	Alfred S. Hall David N. Skillings John L. Ayer

APPOINTMENTS MADE BY THE SELECTMEN

REGISTRARS OF VOTERS	(To May 1, 1914)	Bernard F. Matthews
	(To May 1, 1915)	Howard S. Cosgrove
	(To May 1, 1916)	T. Price Wilson, Jr.
	Ex-officio: The Town Clerk	

	Republican	*Democratic*
ELECTION OFFICERS	Fred A. Parshley	John F. Donaghy
	William Adriance	Joseph D. Mawn
	Harry Y. Nutter	Charles F. Newell
	James R. Livingstone	Robert H. Sullivan
	C. H. Gallagher (resigned)	Francis E. Rogers
	George E. Lake	Howard S. Cosgrove (resigned)
		Bernard F. Matthews(resigned)

SUPERINTENDENT OF STREETS	(To April 1, 1914)	Henry A. Spates
TOWN ENGINEER	(To April 1, 1914)	James Hinds

POLICE DEPARTMENT (Civil Service)

Chief: William R. McIntosh
Sergeant: James P. Hargrove
Patrolmen:

James P. Donaghy	Daniel P. Kelley
Thomas P. Dotten	Thomas F. McCauley
John A. Harrold	Alexander J. Mullen
James V. O'Connell	William H. Rogers

Keeper of the Lockup: (To April 1, 1914) William R. McIntosh

Special Police: (To April 1, 1914)

Michael O'Flaherty	Hugh Donaghy
Thomas J. Mackesy	Thomas J. Kean
Herbert L. Cox	William H. Irwin
Fred C. Stevenson	John A. McLean
Edward F. Shea	Charlie O. Smith
Thomas J. Maher	David H. DeCourcy
Michael J. McCauley	Frank Prue
John Campbell	Daniel F. Dinneen
Arthur H. Cameron	Stephen T. Callahan

George W. Richardson (To June 30, 1913)

CUSTODIAN TOWN HALL (To April 1, 1914) Thomas J. Maher

SEALER OF WEIGHTS AND MEASURES (To April 1, 1914) Maurice Dinneen

FIRE DEPARTMENT
Chief: David H. DeCourcy
Assistant Chief: John H. McCarthy

FOREST WARDEN (To Dec. 31, 1914) David H. DeCourcy

INSPECTOR OF ANIMALS (To April 1, 1914) William Buckley

BURIAL AGENT OF DECEASED SOLDIERS AND SAILORS (To April 1, 1914) Harrison Parker

MEASURERS OF LEATHER (To April 1, 1914)
William H. Vayo, James V. Haley, Michael J. Sullivan, Andrew J. Lynch, Frank G. H. Finnimore

MEASURERS OF WOOD AND BARK (To April 1, 1914)
Benj. T. Morgan, John D. Coakley, Justin L. Parker, Charles A. Lane, John O. Ray, Daniel R. Beggs, Joseph F. Winn

WEIGHERS OF COAL (To April 1, 1914)
Justin L. Parker, John D. Coakley, Joseph F. Winn, Maurice Dinneen, Benj. T. Morgan, Charles A. Lane

PUBLIC WEIGHER Henry Weed

INSPECTOR OF BUILDINGS (To May 1, 1914) Maurice Dinneen

BOARD OF APPEAL	(To act under Building Law) Charles N. Harris	Phineas A. Nickerson George Neiley
GENERAL CLERK	(To April 1, 1914)	Mabel W. Stinson
CLERICAL ASSISTANT	(To April 1, 1914)	Winnifred A. Le Duc

APPOINTMENTS MADE BY WATER AND SEWER BOARD

SUPERINTENDENT OF WATER WORKS	(To April 1, 1914)	William T. Dotten
WATER REGISTRAR	(To April 1, 1914)	Eben Caldwell
WATER INSPECTOR	(To April 1, 1914)	Frederick L. Waldmyer
SUPERINTENDENT OF SEWERS	(To April 1, 1914)	James Hinds

APPOINTMENTS MADE BY THE BOARD OF HEALTH

INSPECTOR OF PLUMBING	(Term expires at pleasure of the Board)	Maurice Dinneen
INSPECTOR OF MILK	(To April 1, 1914)	Maurice Dinneen

APPOINTMENTS MADE BY SCHOOL COMMITTEE

SUPERINTENDENT OF SCHOOLS	(To July 1, 1914)	Schuyler F. Herron
CUSTODIAN OF SCHOOL HOUSES	(To July 1, 1914)	Nathaniel M. Nichols
TRUANT OFFICER	(To July 1, 1914)	Nathaniel M. Nichols

REPORT OF THE TOWN CLERK

FOR THE YEAR 1913

ANNUAL TOWN MEETING, MARCH 3, 1913

Meeting called to order at 6.30 o'clock a.m.
Warrant read by Town Clerk.
Voted, To omit reading articles in the Warrant.

Article 1. To choose a Moderator to preside at said meeting.

For Moderator, Frederick Manley Ives received eight votes and Whitfield L. Tuck received one vote.

Frederick Manley Ives was declared elected, and immediately thereafter was sworn.

Article 2. To choose all usual and necessary town officers:

five Selectmen for one year,
an Assessor for three years,
an Overseer of the Poor for three years,
a Town Treasurer for the ensuing year,
a Collector of Taxes for the ensuing year,
an Auditor for the ensuing year,
a member of the Water and Sewer Board for three years,
a Park Commissioner for three years,
a Cemetery Commissioner for five years,
a member of the Board of Health for three years,
a member of the School Committee for two years,
a member of the School Committee for three years,
a Trustee of the Town Library for three years,
a Tree Warden for the ensuing year,
three Constables for the ensuing year.

Also to bring in their ballots, Yes or No, in answer to the following question: "Shall licenses be granted for the sale of intoxicating liquors in this town?"

For this purpose the polls will be opened at six-thirty a.m., and may be closed at four-thirty o'clock p.m.

Consideration of the following articles in this Warrant may be deferred until 7.45 p.m.

Voted, That we now proceed to choose all usual and necessary Town Officers, also to ballot, Yes or No, on the License question, and that all other business under this Warrant be postponed until 7.45 o'clock of the evening of this date.

BALLOT CLERKS AND TELLERS

Robert H. Sullivan, Charles H. Gallagher, William Adriance, Bernard F. Matthews, Fred A. Parshley, Howard S. Cosgrove, Francis E. Rogers, James R. Livingstone, Daniel W. Pratt.

All sworn by the Moderator.

Ballot box was shown to be empty.

Polls opened at 6.35 o'clock a.m.

Check list count of men,	1240
Check list count of women,	85

RESULT OF BALLOT

Selectmen for one year:

Maurice F. Brown,	759
William J. Daly,	746
George T. Davidson,	872
Elbridge K. Jewett,	705
James Johnston,	589
Frederick N. Kerr,	659
Addison R. Pike,	711
Scattering,	2
Blanks,	1157

Messrs. Brown, Daly, Davidson, Jewett and Pike were elected.

Water and Sewer Board for three years:

Harold K. Barrows,	495
Rufus F. Herrick,	381
John P. Leonard,	285
Blanks,	79

Mr. Harold K. Barrows was elected.

Auditor for one year:

Arnold Whittaker,	913
Scattering,	1
Blanks,	326

Assessor for three years:

Percival B. Metcalf,	556
George W. Payne,	208
Whitfield L. Tuck,	420
Blanks,	56

Mr. Percival B. Metcalf was elected.

Board of Health for three years:

Clarence J. Allen,	694
Irving T. Cutter,	474
Blanks,	72

Mr. Clarence J. Allen was elected.

School Committee for three years:

George C. Coit,	765
Whitfield L. Tuck,	462
Blanks,	98

School Committee for two years:

Henry C. Metcalf,	855
John F. Donovan,	361
Blanks,	109

Town Treasurer for one year:

George H. Eustis,	908
Scattering,	1
Blanks,	331

Park Commissioner for three years:

Clarence E. Ordway,	926
Scattering,	2
Blanks,	312

Cemetery Commissioner for five years:

James Nowell,	902
Blanks,	338

Collector of Taxes for one year:

A. William Rooney,	942
Scattering,	1
Blanks,	297

Tree Warden for one year:

Samuel S. Symmes,	907
Scattering,	2
Blanks,	331

Overseer of the Poor for three years:

Charles F. McCarthy, M.D.,	894
Scattering,	1
Blanks,	345

Trustee of Town Library for three years:

Edgar J. Rich,	885
Blanks,	355

Constables for one year:

Edward F. Maguire,	903
William R. McIntosh,	878
Scattering,	9
Blanks,	690

License:

Yes,	154
No,	816
Blanks,	270

Evening session was called to order by the Moderator at 7.45 o'clock.

Moderator declared result of ballot.

Voted, That when we adjourn we adjourn to 7.45 p.m., Thursday, March 6.

Voted, To take up Article 4.

Article 4. To see if the Town will adopt rules and regulations governing the conduct of this meeting.

Voted, That the following rules be adopted to govern the proceedings of this meeting, namely:

First. The proceedings of this meeting shall be governed by the rules of practice contained in Cushing's Manual of Parliamentary Practice, except as modified by law or by the following rules:

Second. No vote shall be reconsidered except by a two-thirds vote. If, when the previous question is moved, the meeting shall decide that it shall not be ordered, the debate shall continue as if the previous question had not been moved.

Third. Upon the motion to lay on the table, not more than ten minutes shall be allowed for debate and no person shall speak thereon more than three minutes.

Fourth. No person shall speak more than once on any one subject, if any other citizen who has not already spoken thereon shall desire to speak; nor shall any person speak more than five minutes at one time, except by vote of permission.

Article 5. To hear and act upon the reports of the Town Officers and of the Warrant Committee.

Voted, That the reports of the Town Officers and Warrant Committee be received.

Article 6. To raise money by taxation to meet the payment of Town bonds becoming due in the ensuing year.

Voted, That the sum of Seventeen Thousand Two Hundred Twenty-six Dollars and Ten Cents ($17,226.10) be raised by taxation, that the sum of Seven Hundred Seventy-three Dollars and Ninety Cents ($773.90) be transferred from Park Loan Premium Account, that the sum of Nine Thousand Dollars ($9000) be transferred from Water Rates, and the total sum of Twenty-seven Thousand Dollars ($27,000) be appropriated to pay Bonds of the Town coming due in the year 1913.

Article 7. To authorize the Treasurer, under the direction of the Selectmen, to borrow money in anticipation of taxes.

Voted, That the Town Treasurer, with the approval of the Selectmen, be and hereby is authorized to borrow money from time to time in anticipation of the taxes of the municipal year beginning the first Monday in March, 1913, to an amount not exceeding in the aggregate One Hundred and Fifty Thousand Dollars ($150,000), and to issue a note or notes therefor, payable within one year, any debt or debts incurred under this vote to be paid from the taxes of said municipal year.

Article 8. To see what sums of money the Town will raise

and appropriate to defray the expenses of the Town for the ensuing year, and especially for any of the following purposes, and determine through whom the same shall be expended:

Schools
Ways and Bridges
Street Lights
Maintenance of Town Stable
Care of Snow and Ice
Engineering
Interest
Fire
Police
Poor
Sewer Construction
Sewer Maintenance
Water Maintenance
Water Construction
Health
Salaries of Town Officers
Assessors' Incidentals
Incidentals
} or if these Accounts are abolished, then for
Assessors' Department
Auditor's Department
Collector of Taxes Department
Committees
Election and Registration
Inspector of Animals
Inspector of Buildings Department
Sealer of Weights and Measures Department
Legal Department
Selectmen's Department
Town Clerk's Department
Treasurer's Department
Unclassified Account
(All of which were formerly included in "Incidentals" Account.)
Town Hall
Town Hall Heating and Ventilating System
Library
Cemetery Maintenance
Gypsy and Browntail Moths
Manchester Field
Clerical Assistance
Common and Public Plots
Shade Trees
Contagious Diseases
Soldiers' Relief
Independence Day
Memorial Day
Claim Account
Tax Title
Workmen's Compensation and Liability Insurance

SCHOOLS

Voted, That the sum of $56,634.08 be raised by taxation and that there be transferred $2,000 from Abatement of Taxes Ac-

count, $12,440.54 from Corporation Tax Account, $4,135.90 from Bank Tax Account, $788.65 from Miscellaneous Receipts, and $0.83 from Incidentals Account, and the total amount of $76,000 be appropriated for support of Schools, to be expended under the direction of the School Committee.

WAYS AND BRIDGES

Voted, That the sum of $34,000 be raised by taxation and that this sum, together with all sums received from the collection of sidewalk assessments during the ensuing year, unless otherwise appropriated, be appropriated for Ways and Bridges, to be expended under the direction of the Selectmen.

STREET LIGHTS

Voted, That the sum of $9,050 be raised by taxation and appropriated for Street Lights, to be expended under the direction of the Selectmen.

MAINTENANCE OF TOWN STABLE

Voted, That the sum of $8,500 be raised by taxation and appropriated for Maintenance of Town Stable, to be expended under the direction of the Selectmen.

SNOW AND ICE

Voted, That the sum of $1,000 be raised by taxation and appropriated for the care of Snow and Ice, to be expended under the direction of the Selectmen.

ENGINEERING

Voted, That the sum of $5,600 be raised by taxation and appropriated for Engineering Department, to be expended under the direction of the Selectmen.

INTEREST

Voted, That the sum of $11,000 be raised by taxation and that there be transferred $5,422.50 from Water Rates, and that the

whole amount of $16,422.50 be hereby appropriated for the payment of interest upon the Town Debt for the year 1913.

POLICE DEPARTMENT

Voted, That the sum of $11,000 be raised by taxation and appropriated for maintenance of the Police Department, to be expended under the direction of the Selectmen.

POOR DEPARTMENT

Voted, That the sum of $6,500 be raised by taxation and appriated for support of the poor, to be expended under the direction of the Overseers of the Poor.

Voted, That a vote of thanks of the citizens of Winchester be extended to Thomas W. Lawson for his great goodness to the poor of our Town, the same vote to be sent to Mr. Lawson.

SEWER CONSTRUCTION

Voted, That the sum of $5,000 be raised by taxation and appropriated for Sewer Construction, to be expended under the direction of the Water and Sewer Board.

SEWER MAINTENANCE

Voted, That $600 be raised by taxation and appropriated for Sewer Maintenance, to be expended under the direction of the Water and Sewer Board.

WATER CONSTRUCTION AND WATER MAINTENANCE

Voted, That the balance of receipts from Water Rates, after transferring $5,422.50 to Interest Account and $9,000 to payment of the Town Debt, be transferred to Water Construction and Water Maintenance Accounts in such proportion as the Water and Sewer Board shall determine and report later in the year to the Auditor, said balance to be expended under the direction of the Water and Sewer Board.

Voted, That whereas Mr. D. N. Skillings voluntarily retires tonight from the Water Board upon which he has served for more than 30 years,

Therefore be it resolved that,

The citizens of Winchester in Town Meeting assembled hereby express to him their deep appreciation of his unusually long and faithful service upon this Board and their assurance that the example of good citizenship shown by him in this connection will be of lasting benefit to the Town.

(Unanimous rising vote)

HEALTH DEPARTMENT

Voted, That $3,350 be raised by taxation and appropriated for the Health Department, to be expended under the direction of the Board of Health.

HEALTH DEPARTMENT (CONTAGIOUS DISEASES)

Voted, That the Auditor be and hereby is authorized to approve, and the Treasurer be and hereby is authorized to pay such bills as the Board of Health shall approve during the ensuing year for expenses incurred under the provisions of Chapter 445 of the Acts of 1907 and Acts in amendment thereof, and for expenses incurred by said Board in making the provision required by law for persons infected with small pox or other diseases dangerous to the public health, and in making provision for the reception, care, and treatment, by hospitals established in the vicinity of the town, of persons who by misfortune or poverty require relief during temporary illness, and report such payments in their next annual report to the Town as overdrafts and not as a part of the appropriation made for the ordinary expenses of the Board of Health.

ASSESSORS' DEPARTMENT

Voted, That $1,950 be raised by taxation and $108.34 be transferred from Assessors' Incidentals Account, and the whole sum of $2,058.34 be appropriated for Assessors' Department, to be expended under the direction of the Board of Assessors, $1,500

of which sum shall be for Assessors' Salaries for the twelve months ending March 1, 1914.

AUDITOR'S DEPARTMENT

Voted, That $1,150 be raised by taxation and appropriated for Auditor's Department, to be expended under the direction of the Board of Selectmen, $1,000 of which sum shall be for the salary of the Auditor for the twelve months ending March 1, 1914.

COLLECTOR OF TAXES' DEPARTMENT

Voted, That $2,200 be raised by taxation and appropriated for Collector of Taxes' Department, to be expended under the direction of the Board of Selectmen, $1,400 of which sum shall be for the salary of the Collector of Taxes for the twelve months ending March 1, 1914.

COMMITTEES

Voted, That $250 be raised by taxation and appropriated for Committees, to be expended under the direction of the Selectmen.

ELECTION AND REGISTRATION

Voted, that $800 be raised by taxation and appropriated for Election and Registration, to be expended under the direction of the Selectmen.

INSPECTOR OF ANIMALS

Voted, That $200 be raised by taxation and appropriated for Inspector of Animals, to be expended under the direction of the Selectmen.

INSPECTOR OF BUILDINGS' DEPARTMENT

Voted, That $850 be raised by taxation and appropriated for Inspector of Buildings' Department, to be expended under the direction of the Selectmen.

SEALER OF WEIGHTS AND MEASURES' DEPARTMENT

Voted, That $375 be raised by taxation and appropriated for Sealer of Weights and Measures' Department, to be expended under the direction of the Selectmen.

LEGAL DEPARTMENT

Voted, That $1,200 be raised by taxation and appropriated for Legal Department, to be expended under the direction of the Selectmen.

SELECTMEN'S DEPARTMENT

Voted, That $1,400 be raised by taxation and appropriated for Selectmen's Department, to be expended under the direction of the Selectmen.

TOWN CLERK'S DEPARTMENT

Voted, That $900 be raised by taxation and appropriated for Town Clerk's Department, to be expended under the direction of the Board of Selectmen, $400 of which sum shall be for salary of Town Clerk for the twelve months ending March 1, 1914.

TREASURER'S DEPARTMENT

Voted, That $1,100 be raised by taxation and appropriated for Treasurer's Department, to be expended under the direction of the Board of Selectmen, $850 of which sum shall be for salary of Treasurer for the twelve months ending March 1, 1914.

UNCLASSIFIED ACCOUNT

Voted, That $1,500 be raised by taxation and appropriated for Unclassified Account, to be expended under the direction of the Selectmen, for the following purposes only:

Care of Town Clock on Congregational Church
Printing of Town Reports for 1912
Ice for Drinking Fountain
Preparation and Certification of Town Notes and Bonds.
Sundries, not to exceed $100 total.

TOWN HALL

Voted, That $3,300 be raised by taxation and, with receipts from rentals, be appropriated for maintenance of the Town Hall building, to be expended under the direction of the Selectmen.

TOWN HALL HEATING AND VENTILATION PLANT

Voted, That $350 be raised by taxation and appropriated for completion of Town Hall Heating and Ventilation Plant, to be expended under the direction of the Committee of three heretofore appointed to investigate that matter; and that any unexpended balance on completion of the work be transferred to Town Hall Account.

LIBRARY

Voted, That $2,500 be raised by taxation and, together with monies received from the dog tax, be appropriated for maintenance of the Public Library, to be expended under the direction of the Library Trustees.

CEMETERY MAINTENANCE

Voted, That $2,500 be raised by taxation and appropriated for Cemetery Maintenance, to be expended under the direction of the Cemetery Commissioners.

GYPSY AND BROWN TAIL MOTH ACCOUNT

Voted, That $2,000 be raised by taxation and $2,000 be transferred from the assessments for the suppression of Gypsy and Brown Tail Moths, when collected, and be appropriated for the following purposes:

Salary of Tree Warden,	$ 300
Suppression of Gypsy and Brown Tail Moths,	3,700

Said sum of $4,000 to be expended under the direction of the Local Superintendent, under and in compliance with the provisions of Chapter 381 of the Acts of the year 1905 and the Acts in amendment of and in addition thereto.

MANCHESTER FIELD

Voted, That $1,000 be raised by taxation and appropriated for the maintenance of Manchester Field, and for equipment and instruction in physical culture thereat, to be expended under the direction of the Park Commissioners.

CLERICAL ASSISTANCE

Voted, That $1,400 be raised by taxation and appropriated for Clerical Assistance, to be expended under the direction of the Selectmen.

COMMON AND PUBLIC PLOTS

Voted, That $200 be raised by taxation and appropriated for Common and Public Plots, to be expended under the direction of the Park Commissioners.

SHADE TREES

Voted, That $500 be raised by taxation and appropriated for the care, preservation and setting out of public shade trees, under and in accordance with the provisions of Section 12 of Chapter 53 of the Revised Laws, and Acts in amendment thereof, the same to be expended under the direction of the Tree Warden.

CONTAGIOUS DISEASE

Voted, That $391.33 be raised by taxation and appropriated for Contagious Disease Account to cover amount of overdraft December 31, 1912.

SOLDIERS' RELIEF

Voted, That $200 be raised by taxation and appropriated for Soldiers' Relief, to be expended under the direction of the Selectmen.

INDEPENDENCE DAY

Voted, That $400 be raised by taxation and appropriated for the observance of Independence Day, to be expended under the direction of the Selectmen.

MEMORIAL DAY

Voted, That $265 be raised by taxation and appropriated for the observance of Memorial Day, to be expended under the direction of the A. D. Weld Post, G. A. R.

TAX TITLE

Voted, That $23.96 be raised by taxation and appropriated for Tax Title Account, to correct certain charges which have been made against this account in error.

WORKMEN'S COMPENSATION AND LIABILITY INSURANCE

Voted, That the matter of Workmen's Compensation and Liability Insurance be referred to the next Warrant Committee to investigate and report at a future Town Meeting.

Article 9. To see if the Town will appropriate a sum of money to be known as the "Contingent Fund," as provided by Chapter 347, Acts of 1912.

Voted, To indefinitely postpone.

Voted, That we now adjourn.

Attest: GEORGE H. CARTER,
Town Clerk.

ADJOURNED ANNUAL TOWN MEETING

March 6, 1913

Meeting called to order by the Moderator at 7.45 o'clock p.m.
Voted, That we take up Article 10 and after that Article 3.

Article 10. To see if the Town will borrow and appropriate a sum of money not exceeding Twenty Thousand Dollars,

($20,000) to be expended for the construction of granolithic or artificial stone sidewalks.

Vote offered lost.

Yes,	117
No,	135

(Reconsidered March 13, 1913.)

Article 3. To see if the Town will accept the provisions of Chapter 692 of the Acts of 1912, entitled, "An Act relative to the Fire Department of the Town of Winchester."

ACTS OF 1912
(CHAP. 692)

An Act relative to the Fire Department of the Town of Winchester.

Be it enacted, etc., as follows:

Section 1. The Fire Department of the Town of Winchester shall consist of a Chief Engineer and as many assistant engineers, enginemen, hosemen, hook-and-ladder men and assistants as the Selectmen shall from time to time prescribe, and the Selectmen shall have authority to supervise and define the duties of said engineers, and in general to make such regulations concerning the payment, conduct and government of the department as they may deem expedient.

Sect. 2. The chief engineer and assistant engineers shall be appointed by the Selectmen and may be removed by them at any time for such cause as they may deem sufficient. The other members of the department shall be appointed by the chief engineer, subject to the approval of the Selectmen, and may at any time after a hearing be removed by him for such cause as he may deem sufficient.

Sect. 3. The chief engineer shall, subject to the approval of the Selectmen, make such regulations concerning the management of fires and the conduct of persons attending fires, and fix such penalties for violation of the said regulations, as he shall deem necessary, and all the provisions of law relative to the powers, duties and liabilities of fire engineers and fire wards in towns shall hereafter apply, so far as the same are not inconsistent herewith, to the chief engineer of the Fire Department in Winchester.

Sect. 4. On the appointment of a Chief Engineer and one or more assistants as hereinbefore provided, the Board of Fire Engineers of the Town of Winchester shall cease to exist and the offices held by the members thereof shall become vacant. All other members of the Fire Department of the Town at the time when this Act takes effect, shall, notwithstanding the passage and acceptance hereof, continue as such members unless removed as provided in Section two of this Act.

Sect. 5. The provisions of law providing for the appointment of fire engineers in towns and such provisions of law relative to the powers, duties and liabilities of fire engineers as are inconsistent herewith shall not apply to the Town of Winchester.

Sect. 6. This Act shall take effect upon its acceptance by two-thirds of the voters of the Town present and voting thereon at a meeting duly called for the purpose. (Approved May 29, 1912.)

Voted, That the Town of Winchester does hereby accept the provisions of Chapter 692 of the Acts of the Legislature of 1912 entitled "An Act relative to the Fire Department of the Town of Winchester."

Yes, 252
No, 2

Article 11. To see if the Town will vote to purchase an automobile pumping engine, or do anything in relation to the same.

Vote offered, lost unanimously.

Voted, That we adjourn to next Monday evening, March 10, 1913.

Attest: GEORGE H. CARTER,
Town Clerk.

ADJOURNED ANNUAL TOWN MEETING
March 10, 1913

Meeting called to order by the Moderator at 7.45 o'clock p.m.

Article 12. To authorize the School Committee to expend a portion of the appropriation for Support of Schools in transporting children residing in remote parts of the town to and from the public schools.

Voted, That the School Committee be authorized to expend such portion of the appropriation for Support of Schools as may be necessary in transporting the pupils residing in remote parts of the town to and from the public schools.

Article 13. To see if the Town will raise and appropriate a sum of money for placing a part of the wires of the police and fire departments underground.

Voted, That the sum of Fifteen Hundred ($1,500) Dollars be raised by taxation and appropriated for placing a portion of the

wires of the Police Department and Fire Department, or a portion of the wires of either of said departments, under ground, the same to be expended under the direction of the Selectmen.

Article 14. To instruct the Collector of Taxes to charge interest on unpaid taxes for the current year, fix the date on which interest shall begin, and the rate thereof, or take any action relating to the collection of taxes or assessments.

Voted, That on all taxes assessed for the year 1913, which remain unpaid at the close of business on October 31, 1913, interest shall be charged from that date until such taxes are paid, at the rate of six per cent per annum. Such interest shall be added to and be a part of said taxes.

Article 15. To see if the Town will vote that all interest received on Sidewalk and Sewer Assessments be credited to Interest Account.

Article 16. To see if the Town will instruct the Collector of Taxes to charge interest on unpaid Sidewalk Assessments, fix the date on which interest shall begin and the rate thereof, or do anything in relation to the same.

Voted, That Articles 15 and 16 be indefinitely postponed.

Article 17. To see if the Town will instruct the Town Treasurer to invest the present balance of the William P. Winchester Fund for the benefit of the Town, or do anything in relation to the same.

Voted, That this Article be referred to the Warrant Committee to report at an adjournment of this meeting.

Article 18. To see if the Town will raise and appropriate a sum of money to be expended under the direction of the School Committee for equipment and instruction in evening schools to be conducted under the supervision of the School Committee. (School Committee.)

Voted, That the sum of $1,250 be raised by taxation to be expended under the direction of the School Committee for equipment and instruction in evening schools to be conducted under the supervision of the School Committee.

Article 19. To authorize the Selectmen to employ a Town Counsel and defend and settle suits and claims against the Town.

Voted, That the Selectmen be and hereby are authorized to employ counsel for the Town and to prosecute claims in behalf of the Town and to defend and settle suits and claims against the Town.

Article 20. To authorize the Selectmen to employ a Town Engineer.

Voted, That the Selectmen be and hereby are authorized to employ a Town Engineer, the expense to be charged to Engineering account. Such Engineer shall have charge of all plans and the entire engineering work of the Town.

Article 21. To see if the Town will instruct its Selectmen to appoint an Inspector of Wires, determine the amount and manner of his compensation, and raise and appropriate a sum of money therefor.

Voted, That the subject matter of Article 21 be referred to a Committee of three to be appointed by the Moderator of this meeting, such Committee to report at a later meeting or at a later session of this meeting.

Committee: George T. Davidson, James Hinds, William M. Belcher.

Article 22. To see if the Town will authorize the Cemetery Commissioners to acquire additional land for cemetery purposes, and appropriate the money necessary therefor from the funds in the treasury of the Town received from the sale of lots.

Voted, That this Article be referred back to the Warrant Committee.

Article 23. To see if the Town will vote to purchase a piano for the Town Hall. (Patrick E. Fitzgerald and others.)

Voted, To indefinitely postpone.

Article 24. To fix the number of Measurers of Wood and Bark and delegate the appointment of the same to the Selectmen.

Voted, That the number of Measurers of Wood and Bark be and hereby is fixed at not more than seven persons and that the appointment of the same for the present year and to April 1, 1914, be and hereby is delegated to the Board of Selectmen.

Article 25. To see if the Town will accept and allow a certain street now known as White Street, as laid out by the Selectmen, as and for a Town way (said street begins at the northerly side of Swanton Street and extends in a general northerly direction about 640 feet to Hill Street), and raise and appropriate a sum of money for the construction thereof.

Voted, That the report of the Selectmen on the laying out of a certain street now known as White Street be accepted and that said street as so laid out be accepted and allowed as and for a Town way, and that the sum of One Hundred and Seventy-five ($175) Dollars be raised by taxation and appropriated for the construction thereof, to be expended under the direction of the Selectmen, and that any unexpended balance remaining after the completion of the work be transferred to Ways and Bridges Account, to be expended under the direction of the Selectmen.

Article 26. To see if the Town will accept and allow a certain street now known as Hill Street, as laid out by the Selectmen, as and for a Town way (said street begins at the northerly end of White Street, and extends in a general northerly direction about 294 feet to Shepard Court, so called) and raise and appropriate a sum of money for the construction thereof.

Voted, That the report of the Selectmen on the laying out of a certain street now known as Hill Street be accepted and that said street as so laid out be accepted and allowed as and for a Town way, and that the sum of One Hundred and Seventy-five

($175) Dollars be raised by taxation and appropriated for the construction thereof, to be expended under the direction of the Selectmen, and that any unexpended balance remaining after the completion of the work be transferred to Ways and Bridges Account, to be expended under the direction of the Selectmen.

Article 27. To see if the Town will accept and allow a certain street now known as Arthur Street, as laid out by the Selectmen, as and for a Town way (said street begins at the easterly line of White Street, and extends easterly about 430 feet to Loring Avenue), and raise and appropriate a sum of money for the construction thereof.

Voted, That the report of the Selectmen on the laying out of a certain street now known as Arthur Street be accepted and that said street as laid out be accepted and allowed as and for a Town way, and that the sum of One Hundred and Fifty ($150) Dollars be raised by taxation and appropriated for the construction thereof, to be expended under the direction of the Selectmen, and that any unexpended balance remaining after the completion of the work be transferred to Ways and Bridges Account, to be expended under the direction of the Selectmen.

Article 28. To see if the Town will accept and allow a certain street now known as Lakeview Road, as laid out by the Selectmen, as and for a Town way (said street begins at the southerly line of Bacon Street and extends westerly; thence southwesterly, and thence southerly, in all about 1100 feet to the northerly line of the Mystic Valley Parkway), and raise and appropriate a sum of money to be expended, with money to be paid by the abutters, for the construction thereof.

Voted, That the report of the Selectmen on the laying out of a certain street now known as Lakeview Road be accepted and that said street as so laid out be accepted and allowed as and for a Town way; that the sum of Two Hundred and seventy-five ($275) Dollars be raised by taxation and appropriated, to be expended, together with money to be paid by the abutters under the direction of the Selectmen for the construction thereof, and that any unexpended balance of said sum remaining after

the completion of the work be transferred to Ways and Bridges Account to be expended under the direction of the Selectmen.

Article 29. To see if the Town will accept and allow a certain street now known as Ravenscroft Road, as laid out by the Selectmen, as and for a Town way (said street begins at the southerly line of Bacon Street and extends southwesterly about 420 feet to Lakeview Road), and raise and appropriate a sum of money to be expended, with money to be paid by the abutters, for the construction thereof.

Voted, That the report of the Selectmen on the laying out of a certain street now known as Ravenscroft Road be accepted and that said street as so laid out be accepted and allowed as and for a Town way; that the sum of Fifty ($50) Dollars be raised by taxation and appropriated, to be expended, together with money to be paid by the abutters, under the direction of the Selectmen for the construction thereof, and that any unexpended balance of said sum remaining after the completion of the work be transferred to Ways and Bridges Account to be expended under the direction of the Selectmen.

Voted, That we take up Article 41.

Article 41. To see if the Town will accept and allow as and for a Town way that portion of Wedgemere Avenue as laid out by the Selectmen which begins at the northerly line of Foxcroft Road and extends northerly about 960 feet to Wildwood Street, being an extension of Wedgemere Avenue as now laid out and accepted as a Town way.

Voted, That the report of the Selectmen on the laying out of a certain street, being the extension of Wedgemere Avenue which begins at the northerly line of Foxcroft Road and extends northerly to Wildwood Street, be accepted and that said street as so laid out be accepted and allowed as and for a Town way.

Article 31. To hear and act upon the reports of committees heretofore appointed by the Town, and to appoint other committees.

Voted, That the report of the Water and Sewer Board and the Warrant Committee as a Joint Board for the consideration of petitions for extensions for water service be received. Said report is as follows:

In accordance with the vote of the Town at the last annual Town Meeting, the Water and Sewer Board and the Warrant Committee organized in June as a Joint Board to consider petitions for the extension of the water service. Petitions were received from the following:

T. M. Vinson, Ridge Street
W. S. Forbes, Swan Ave.
A. J. Edwards, off Cambridge Street
J. A. Stockwell, Forest Street

An inspection of the premises of the petitioners was made on June 21 at which the individual petitioners, with the exception of Mr. Forbes, were present. At a subsequent meeting after full consideration of the subject, it was voted: 1st, to grant the petition of Mr. Forbes; 2nd, to take no action for the present on the petition of Mr. Vinson; 3rd, to deny the petition of Mr. Edwards on the grounds that no public way exists in which pipes can be laid, and of unjustifiable expense; and 4th, to grant the petition of Mr. Stockwell to the extent of carrying the main, at an estimated cost of $200 to $250, to a point opposite a corner of Mr. Stockwell's house lot where he could connect a pipe to be laid on his own premises at his own expense. Mr. Stockwell has refused to accept this extension as voted.

At present there is before the Joint Board a petition under date of Jan. 17, '13, from Messrs. W. W. Marsh and T. M. Vinson for extension of water service. No action has been taken on the petition as it is practically the same as the petition of Mr. Vinson above mentioned. We would suggest that consideration of this and any other petitions for the extension of water service be referred to the Water and Sewer Board and the Warrant Committee sitting jointly.

WATER & SEWER BOARD,
WARRANT COMMITTEE,
as a Joint Board,
By M. F. BROWN,
Secretary.

Voted, That a committee of five citizens of the Town be appointed by the Moderator to consider the matter of increasing the accommodations for pupils of the High School, either by an addition to the present High School building or by the erection of a separate building, and to report thereon in print at the next annual Town Meeting: such Committee to have the power to fill vacancies occurring therein.

Committee:

Arthur H. Russell
Henry C. Metcalf
Robert B. Metcalf
Alfred S. Higgins
James Nowell

Article 32. To hear the report of the Committee heretofore appointed to revise the By-Laws of the Town, and act thereon.

Voted, That this Article be recommitted to the Committee on the Revision of By-Laws to consider other changes and report at a later session of this Town Meeting.

Voted, That we adjourn to Thursday evening, March 13, 1913.

Attest: GEORGE H. CARTER,
Town Clerk.

ADJOURNED ANNUAL TOWN MEETING

March 13, 1913

Meeting called to order at 7.45 o'clock, p.m., by the Moderator.

Voted, That we take up Article 30.

Article 30. To see if the Town will accept and allow as and for a Town way a certain street now known as Lawson Road as laid out by the Selectmen, which begins at Main Street and extends easterly about 970 feet to Highland Avenue, or any part thereof, and raise and appropriate a sum of money for the construction thereof.

Voted, That the report of the Selectmen on the laying out of a certain street now known as Lawson Road be accepted and that said street as so laid out be accepted and allowed as and for a Town way; that the sum of Two Thousand ($2000) Dollars be raised by taxation and appropriated, to be expended, together with money to be paid by the abutters, under the direction of the Selectmen for the construction thereof, and that any unexpended balance of said sum remaining after the completion of the work be transferred to Surface Drainage Account to be expended under the direction of the Selectmen.

Voted, That Article 10 be reconsidered.

Yes,	210
No,	39

Article 10. To see if the Town will borrow and appropriate a sum of money not exceeding Twenty Thousand ($20,000) Dollars to be expended for the construction of granolithic or artificial stone sidewalks.

Voted, That the Town Treasurer be and hereby is authorized and instructed under the direction of the Selectmen, or their successors in office, to issue and sell twenty (20) coupon bonds of the Town in sums of One Thousand ($1000) Dollars each, payable as follows:

$3,000, November 1, 1914	$3,000, November 1, 1917
3,000, November 1, 1915	3,000, November 1, 1918
3,000, November 1, 1916	3,000, November 1, 1919
$2,000, November 1, 1920	

Said bonds shall be denominated on their face, "Town of Winchester, Sidewalk Bonds," shall state upon their face that they are exempt from taxation in Massachusetts, shall be signed by the Town Treasurer and countersigned by the Selectmen or their successors in office, shall have the impress of the Town seal thereon and bear interest at the rate of four per cent per annum, payable semi-annually in each year upon the presentation of the coupons attached to said bonds and payable to the bearer. Any premium received on said bonds when sold, except so much thereof as may be required to pay the cost of preparing, issuing

and marketing them, shall be applied to the payment of the principal of the first bond or bonds to mature. The proceeds of said bonds to the amount of Twenty Thousand ($20,000) Dollars are hereby appropriated for granolithic or artificial stone sidewalks, to be expended under the direction of the Selectmen. All monies received from sidewalk assessments and deposits in lieu of assessments for granolithic or artificial stone sidewalks hereafter constructed shall, until the last of said bonds to mature have been paid, be credited to an account to be known as "Sidewalk Bond Account" and applied to the payment of such bonds or the interest thereon.

Yes,	216
No,	42

Voted, That we take up Article 8.

Article 8. To see what sums of money the Town will raise and appropriate to defray the expenses of the Town for the ensuing year, and especially for any of the following purposes, and determine through whom the same shall be expended:

Voted, That the sum of $13,836.93 be raised by taxation and that there be transferred from Auto Combination Chemical and Hose Wagon Account balance $263.07, and the whole sum of $14,100 be appropriated for Fire Department; $1,300 of this amount to be used for repairs to the present steam fire engine, all to be expended under the direction of the Selectmen.

Voted, That we take up Article 17.

Article 17. To see if the Town will instruct the Town Treasurer to invest the present balance of the William P. Winchester Fund for the benefit of the Town, or do anything in relation to the same.

Voted, That the Town Treasurer be and he is hereby instructed to forthwith deposit all monies standing to the credit of the William P. Winchester Fund, amounting to $1,117.14, in the Winchester Savings Bank to the credit of "The Town of Winchester, William P. Winchester Fund."

Voted, That we take up Article 31.

Article 31. To hear and act upon the reports of committees heretofore appointed by the Town, and to appoint other committees.

Voted, That the report of the Committee on the Revision of By-Laws be received as printed.

Voted, That we take up Articles 32, 33, 34.

Article 32. To hear the report of the Committee heretofore appointed to revise the By-Laws of the Town, and act thereon.

Article 33. To see if the Town will alter, change or amend its present By-Laws by adopting new ones in substitution therefor or in addition thereto, or do anything in relation to the same.

Article 34. To see if the Town will adopt the By-Laws proposed by the Committee heretofore appointed to revise the By-Laws of the Town, a copy of which proposed By-Laws together with said Committee's report is hereto annexed.

With the unanimous consent of the meeting, Mr. Ernest W. Hatch offered the following motion:

Moved, That it is the sense of this meeting that the Town of Winchester give to the United States Government, for the purpose of erecting thereon a Federal Post Office Building, that part of the Whitney estate, recently purchased by the Town, which lies between Main Street and the Walnut Street Bridge.

Then it was Voted, That the subject matter of this motion be referred to a Committee of seven to report at an adjournment of this meeting or a subsequent meeting.

Committee:

Ernest W. Hatch, *Chairman*
Clarence J. Allen
William J. Daly
Patrick E. Fitzgerald
Samuel W. McCall
Lewis Parkhurst
Arthur E. Whitney

Voted, That we adjourn to Monday evening, March 17, 1913.

Attest: GEORGE H. CARTER,
Town Clerk.

ADJOURNED ANNUAL TOWN MEETING
March 17, 1913

Meeting called to order by the Moderator at 7.45 o'clock, p.m.

Article 31. To hear and act upon the reports of committees heretofore appointed by the Town, and to appoint other committees.

Voted, That the members of the Board of Selectmen, of the Park Commission, and of the Board of Health be a Committee to petition the Metropolitan Park Commission requesting that the pond near Wedgemere Station be filled as shown by plan made by said Metropolitan Park Commission dated Feb. 17, 1913.

Voted, That we, the citizens in Town Meeting assembled, extend a rising vote of thanks to Senator Lodge, S. W. McCall, and Henry F. Lunt for obtaining the appropriation for a Post Office Building, and that S. J. Elder, Frederick N. Kerr, and William M. Little be a Committee of three to draft fitting resolutions to Hon. S. W. McCall expressing our appreciation for the act and of his long and honorable labors in the House of Congress at Washington.

(Unanimous rising vote.)

Voted, That a Finance Committee consisting of fifteen voters, but none of whom shall be Town Officers, be appointed by the Moderator of this meeting and the Chairman and Secretary of the Warrant Committee for the preceding year and the Hon. Fred Joy, Edward S. Foster, Elmer P. Randlett, William H. Bowe, Patrick E. Fitzgerald and Prof. Charles Zueblin to serve until the dissolution of the next Annual Town Meeting.

Said Committee shall consider all business proposed to be acted upon at all Town Meetings held during the year for which it is appointed, except such matters as may be referred to other Committees, and shall report at all such meetings, their report on the business proposed to be acted upon at the Annual Town Meeting to be in print, and to be distributed with the Town Warrant.

Said Committee shall have power to fill vacancies occurring during the year, and shall have power to incur liabilities not exceeding One Hundred ($100) Dollars.

The Committee appointed under the foregoing vote:

William Adriance	Alfred H. Hildreth
Walter H. Dotten	Robert B. Metcalf
James F. Dwinell	Clarence C. Miller
Vincent Farnsworth	James W. Russell, Jr.
Patrick E. Fitzgerald	Joseph F. Ryan
Dennis F. Foley	George B. Smith
Edward S. Foster	Frederic S. Snyder

Robert F. Whitney

Voted, That a vote of thanks be given the fifteen members of the Warrant Committee for the time and hard work given so generously to the Town, and for the able and clear report presented on financial matters, and that the Moderator be a Committee of one to present this vote to said Committee.

Article 35. To see if the Town will accept the provisions of Sections 1 to 5 inclusive, of Chapter 101, Revised Laws, relating to common nuisances.

Voted, That the Town accept the provisions of Sections 1 to 5 inclusive, of Chapter 101, of the Revised Laws.

Article 36. To see if the Town will vote to elect, at the next annual election of Town Officers, a moderator to preside at all Town Meetings except those for the election of Town Officers. (Frank E. Rowe and others.)

Voted, To indefinitely postpone.

Article 37. To see if the Town will vote to elect its Selectmen at the next annual meeting, one for the term of one year, two for the term of two years, and two for the terms of three years, and thereafter one or two for the term of three years as the term of office of one or two expires, all in accordance with Section 367 of Chapter 560 of the Acts of 1907.

Vote offered, lost.

Voted, To indefinitely postpone.

Article 38. To see if the Town will vote to limit the number of Annual Reports of its Town Officers to be printed, and to distribute the same to voters of the Town only upon request.

Voted, To indefinitely postpone.

Article 32. To hear the report of the Committee heretofore appointed to revise the By-Laws of the Town and act thereon.

Article 33. To see if the Town will alter, change or amend its present By-Laws by adopting new ones in substitution therefor or in addition thereto, or do anything in relation to the same.

Article 34. To see if the Town will adopt the By-Laws proposed by the Committee heretofore appointed to revise the By-Laws of the Town, a copy of which proposed By-Laws together with said Committee's report is hereto annexed.

Voted, That the following be and hereby are adopted as By-Laws of the Town of Winchester, viz:

ARTICLE I

TOWN MEETING

Section 1. The annual town meeting shall be held on the first Monday of March.

Sect. 2. Service of the warrant for every town meeting, unless a different time or method is prescribed by law, shall be made by leaving a copy thereof at every dwelling house in town four days at least before the time named in the warrant for holding said meeting.

Sect. 3. Notice of every adjourned meeting shall be posted by the Town Clerk at the Town Hall, and, if the period of adjournment will permit, shall be advertised in a newspaper, if any, published in Winchester, as soon as practicable after the adjournment, stating briefly the business to come before the adjourned meeting.

PROCEDURE AT TOWN MEETING

Sect. 4. The proceedings of town meetings shall be governed by the rules of practice contained in Cushing's Manual of Parliamentary Practice, except as modified by law or by the seven following sections.

Sect. 5. No vote shall be reconsidered except by a two-thirds vote. If, when the previous question is moved, the meeting shall decide that it shall not be ordered, the debate shall continue as if the previous question had not been moved.

Sect. 6. Upon a motion to lay on the table, or for the previous question, not more than ten minutes shall be allowed for debate, and no person shall speak thereon more than three minutes.

Sect. 7. A motion shall, if required by the Moderator, be reduced to writing before being submitted to the meeting.

Sect. 8. If a motion is susceptible of division, it shall be divided and the question put separately upon each part thereof, if ten voters so request.

Sect. 9. When a question is before the meeting, the following motions, to wit,

to adjourn,
to lay on the table,
for the previous question,
to postpone to a time certain,
to commit (or recommit) or refer,
to amend,
to postpone indefinitely,

shall have precedence in the order in which they are placed in this section.

Sect. 10. On proposed amendments involving sums of money, the larger or largest amount shall be put to the question first, and an affirmative vote thereon shall be a negative vote on any smaller amount.

Sect. 11. No person shall speak more than five minutes at one time without a vote of permission by the meeting.

ARTICLE II

TOWN FINANCES

Section 1. No money, except State and County taxes, and principal and interest of town notes or bonds shall be paid from the town treasury except upon a warrant therefor, signed by a majority of the Selectmen.

Sect. 2. A finance committee consisting of fifteen voters, but none of whom shall be town officers, shall be appointed at each annual town meeting by the moderator of the meeting and the chairman and secretary of the finance committee for the preceding year, and shall serve until the dissolution of the next annual town meeting. Said committee shall consider all business proposed to be acted upon at all town meetings held during the year for which they shall have been appointed, except such matters as may be referred to other committees and shall report at all such meetings,—their report on the business proposed to be acted upon at the annual town meeting to be in print, and to be distributed with the town warrant. Said committee shall have power to fill vacancies occurring during the year, and shall have power to expend such sum as may be appropriated therefor.

ARTICLE III

STREETS, ETC.

Section 1. The streets in the town shall be called and known by the names given to them respectively until such names shall have been changed by vote of the town.

Sect. 2. No person shall break or dig up, or aid in breaking or digging up, any part of any street, or remove any earth or gravel therefrom, without having first obtained a written license from the Selectmen for that purpose; and no person travelling on a public way shall break or injure the surface thereof by the use of brakes, chains, or other mechanism so applied to the wheels of any vehicle under his control as to cause said wheels to slide, slip or coast on said way.

Sect. 3. No person shall obstruct any street by placing therein any house or other building, without the license of the Selectmen in writing specifying the terms and conditions upon which such obstruction of the street shall be allowed; and the licensee shall fully comply with all said terms and conditions.

Sect. 4. No person shall tie or fasten any horse or other animal to any tree, not his own, standing in any highway, street or public place in this town, or in any manner cut or mutilate such tree. No person shall maliciously or negligently injure, or allow any animal or vehicle of any kind under his care to injure the grass borders or other ornamental borders upon the public streets, plots or parks of the town.

Sect. 5. No owner or person having the care of any sheep, swine, horses, oxen, cows, or other grazing animals shall permit or suffer them to go at large or to graze on any street, lane, common, square, or other public place within this town, nor permit any such animal to go or stand upon any sidewalk therein, nor allow them to be baited or fed, standing or resting in said streets or public places within one quarter of a mile of the Town Square, or suffer said animals to be fed in any other streets or ways within the town limits in such a manner as to impede public travel or to litter said streets or ways.

Sect. 6. No person shall place or cause to be placed in any public street or way of this town the contents of any sink, cesspool or privy, nor place or cause to be placed any rubbish or garbage therein, except for the purpose of immediate removal therefrom.

Sect. 7. No person, unless required by law so to do, shall make any marks, letters or figures of any kind, or place any sign, advertisement or placard upon any wall, fence, post, ledge, stone, tree, building or structure in or upon any street in this town, without the permission of the owner thereof.

Sect. 8. No person shall coast in any of the streets or public walks of this town except such streets as are publicly designated for that purpose by the Selectmen.

Sect. 9. No person shall swim or bathe in any of the waters within the town so as to be exposed to the view of persons in any street, lane, alley or house within the town.

Sect. 10. No person shall own or keep in this town any dog which by biting, barking, howling, or in any other manner, disturbs the peace or quiet of any neighborhood, or endangers the safety of any person. Whoever violates the provisions of this section shall be liable to a penalty of ten dollars.

Sect. 11. No person shall deposit advertising circulars or other matter on the streets nor team manure, hay, rubbish, liquid or other material in such a manner as to litter, pollute or injure said streets.

SIDEWALKS

Sect. 12. No person shall drive or draw any cart, wagon, sled or other vehicle (except invalid's or children's hand carriages) over or upon any public footpath or sidewalk in the town.

Sect. 13. No person shall stand on any sidewalk in such manner as to obstruct a free passage for foot passengers after a request to move on made by a constable or police officer.

Sect. 14. No person shall behave in a rude or disorderly manner, or use any indecent, profane or insulting language in any public place, or near any dwelling house, or other building in the town, or be or remain upon any sidewalk, or upon any doorstep, or other projection from any house or other building, so as to annoy or disturb any person or obstruct any passage to such house or building, and every person so being or remaining as aforesaid, when ordered by any constable or police officer, or by the owner or occupant of any such building, shall immediately and peaceably depart and stay therefrom.

Sect. 15. No person shall place any obstruction in a street or on a sidewalk, and allow it to remain there, without first obtaining the consent in writing of the Board of Selectmen.

Sect. 16. Whoever, being the owner, tenant, occupant or agent in charge of an estate abutting upon a sidewalk upon a public street, within a radius of one quarter of a mile of the railroad crossing in the centre of the town,

said estate being used wholly or in part for stores, public offices or places of public resort, shall place any snow or ice on a sidewalk on which such store, office or place of public resort, abuts, or suffers it to remain thereon for more than five hours between sunrise and sunset, shall forfeit not more than ten dollars for each offence. If snow or ice, through weather conditions, is evenly spread over a sidewalk and frozen thereto so as to be difficult of removal, it may remain until it can be more easily removed, if the sidewalk be kept in safe condition by sanding or otherwise.

Sect. 17. No person shall collect, deal in, or keep a shop for the purchase, sale or barter of junk, old metals or second hand articles within the limits of the town, unless licensed by the Board of Selectmen.

Sect. 18. No person shall throw any snowball, stone or other substance, in any public or private way; nor shall any person so engage in any amusement, game or exercise, in any public or private way as to interfere with the free, safe and convenient use thereof.

Sect. 19. No person, except the duly authorized agents and employees of the Selectmen, shall carry in or through any of the streets, squares, courts, lanes, avenues, places or alleys within the town of Winchester, any house-dirt, ashes or house-offal, either animal or vegetable, or any grease or bones, or any refuse substances from any of the dwelling-houses or other places in the town, unless a person so carrying the same, and the mode in which it may be carried, shall have been licensed by the Board of Health upon such terms and conditions as they may deem the health and interest of the town require.

Sect. 20. No person shall, without the license of the Board of Health, throw into, or leave in, or upon, any street, court, square, lane, alley, public square, public enclosure, pond or body of water or vacant lot within the limits of the town, where it would be offensive or injurious to health, any dead animal, dirt, sawdust, soot, ashes, cinders, shavings, hair, shreds, manure, oyster, clam, or lobster shells, waste water, rubbish or filth of any kind, or any refuse animal or vegetable matter whatsoever.

Sect. 21. No person shall, except as authorized or required by law, fire or discharge any gun, fowling-piece or other firearms or an air-rifle on or within two hundred feet of any street in the town of Winchester, nor on any public grounds therein, nor on any private grounds beyond said two hundred feet limit unless with the consent of the owner thereof; but the provisions of this section shall not apply to the use of such weapons at any military exercise or in the lawful defence of the person, family or property of any citizen.

Sect. 22. Whoever violates the provisions of any section of this article, except sections ten, sixteen and seventeen shall be punished by a fine not exceeding twenty dollars for each offence.

ARTICLE IV

HACKNEY CARRIAGES

Section 1. The Board of Selectmen shall, from time to time, grant licenses to such persons and upon such terms, as they may deem expedient, to set up, use or drive hackney carriages for the conveyance of persons for hire from place to place within the town, and they may revoke such licenses at their discretion, and a record of all licenses so granted or revoked shall be kept by the Selectmen.

Sect. 2. The Board of Selectmen shall give notice by publication in some newspaper, or otherwise, that, on or before a given date, all persons who desire to set up, use or drive a hackney carriage or carriages must apply for a license therefor.

Sect. 3. No person after said given date shall set up, use or drive in the town any hackney carriage for the conveyance of persons for hire from place to place within the town, without a license for such carriage from the Board of

Selectmen, under a penalty not exceeding twenty dollars every time such carriage is used. Such license shall expire on the first day of May next after the date thereof, and no license shall be sold, assigned or transferred without the consent of said Board indorsed thereon.

Sect. 4. For every license so granted, the sum of one dollar shall be paid to the Town Treasurer for the use of the town, but no license so granted shall operate to relieve the licensee from any penalty herein prescribed against persons without a license if he neglects or refuses to take out and pay for his license within ten days after notice that it has been granted.

ARTICLE V

HAWKERS AND PEDDLERS

Section 1. No person shall hawk or peddle any of the articles enumerated in section fifteen of chapter sixty-five of the Revised Laws and all amendments thereof until he has recorded his name and residence with the Chief of Police and has been assigned a number by him, nor unless any vehicle or receptacle in which he may carry or convey such articles shall have painted on the outside thereof in letters and figures at least two inches in height the name of the person selling and the number given him by the Chief of Police and be approved on the first Monday in every month by the Chief of Police.

Sect. 2. No person hawking, peddling, or selling or exposing for sale, any article enumerated in section fifteen of chapter sixty-five of the Revised Laws, and acts in amendment thereof, shall cry his wares to the disturbance of the peace or comfort of the inhabitants of the town.

Sect. 3. The Board of Selectmen may from time to time grant licenses to suitable persons to be hawkers and peddlers of fruit and vegetables within the town.

Sect. 4. Every license so granted shall expire on the first day of May next following the date thereof, but no such license shall be effective until the licensee shall have paid to the Town Treasurer a fee of ten dollars to the use of the town.

Sect. 5. Any hawker or peddler of fruit or vegetables who conducts his business within the town, and is not licensed as provided in section four of this article, and any person who violates any of the provisions of the foregoing sections of this article shall be punished by a fine of not more than twenty dollars for each offence.

ARTICLE VI

REGULATIONS AND RATES OF THE WATER WORKS

Section 1. There shall be a Water and Sewer Board consisting of three legal voters, one of whom shall annually be elected by ballot at the annual town meeting for a term of three years, and who, before entering upon the performance of his duties, shall be sworn to the faithful performance thereof. No member shall receive any salary or other compensation for his services.

Sect. 2. Said Board shall have and exercise all the powers vested in the town, by chapter two hundred and sixty-five of the Acts of the year eighteen hundred and seventy-two and by any Acts in addition thereto, so far as the same may be legally delegated; and may appoint a Water Registrar and other necessary subordinate officers, agents and assistants, and fix their salaries or compensation.

Sect. 3. Said Board shall, annually, on or before the first day of January, present to the Selectmen a report, made up to and including the last day of December, containing a statement of the condition of the water works and of the lands and other property connected therewith, and any information or

suggestions which they may deem important; and shall, at the same time, transmit to the Selectmen the report of the Water Registrar, mentioned in the following section.

Sect. 4. The Water Registrar, under the direction of said Board, shall assess the water rates hereinafter established; he shall once in each year personally visit or cause to be visited, the premises of every water taker, examine the service pipes and fixtures, and see that the rules and regulations are strictly observed. He shall, annually, on or before the first day of January, present to said Board a report containing a statement of the number of water-takers, the amount of water rates assessed and the amount of abatements, and perform all other duties required of him by said Board. He shall transmit the bills for water rates to the Collector, who shall collect them and pay the proceeds over to the Town Treasurer weekly.

Sect. 5. Water rates shall be payable to the Collector on the first day of January and July in each year. All charges for specific supplies, unless determined by meter, shall be payable before the water is turned on.

Sect. 6. Upon the non-payment of the water rates for sixty days after they are payable, the Collector shall serve a summons upon the delinquent; and, unless said rates are paid within ten days thereafter, together with twenty cents for said summons, the Collector shall notify the Registrar, who shall shut off the water, and it then shall not be turned on until the amount due, together with the twenty cents for the summons and fifty cents for the shutting off and fifty cents for the turning on, is paid. The foregoing provisions shall apply if two or more parties take water from the same service pipes, although one or more of them may have paid the proportion due from him or them. Said summons may be served in any of the ways provided by law for the service of a summons for the non-payment of a tax.

Sect. 7. The Water and Sewer Board may make abatements in the water rates in such cases as they may deem proper; and may shut off the water from any street after notice of their intention so to do.

Sect. 8. Said Board shall keep suitable books in which shall be entered the names of all water-takers, the kind of building to which water is supplied, the name of the street on which it is situated and its number thereon, the nature of the use, the number of taps, and the amount charged; which books shall be open to inspection.

Sect. 9. Said Board shall lay all service pipes from the main in the street to the inside of the building which is to be supplied in such location and manner and using pipe of such quality and size as the owner may desire and said Board deems proper, the cost thereof to be charged to the owner, but the service water pipe from the service box to the inside of the house may be furnished and installed by any competent person whose work shall be satisfactory to said Board or its inspector. An estimate of the cost shall be made and the amount shall be deposited with the Town Treasurer before the work is begun.

Sect. 10. If any person shall open a hydrant, or lift or remove the cover thereof, or make any opening or connection with any pipe or reservoir, or turn on or turn off the water from any pipe, fountain, reservoir or hydrant, except in case of fire, or by authority of the Water and Sewer Board or Registrar, he shall be liable to a penalty of not more than twenty dollars.

Sect. 11. Clause 1. All persons who take water shall keep the meters within their buildings protected from frost, at their own expense, and will be held responsible for all damage which may result from their failure so to do.

Clause 2. They shall prevent all unnecessary waste of water, and shall not conceal the purposes for which it is used.

Clause 3. No alterations shall be made in any of the pipes or fixtures inserted by the town, except by persons authorized by the Water and Sewer Board or Registrar, who are to be allowed to enter the premises supplied, examine the fixtures, and ascertain if there is any unnecessary waste.

Clause 4. No water shall be supplied to parties who are not entitled to its use, unless by written permit of the Water and Sewer Board.

Clause 5. A charge of fifty cents will be made whenever the Water and Sewer Board, at the request of a water-taker, turns on or shuts off the water in any service.

A copy of this section shall be printed on all bills for water rates.

Sect. 12. Upon a violation of any of the provisions of section eleven, the water shall be immediately shut off from the building or place where such violation occurred, although two or more parties may take the water through the same pipe, and shall not be turned on again except by order of the Water and Sewer Board, and upon the payment of one dollar; and in case of such violation, said Board may declare any payment made for the water by the person guilty of such violation to be forfeited.

Sect. 13. The owners of premises shall be charged on the first days of January and July for the use of water for the succeeding six months when the rate is by fixture, and for the preceding six months when a meter is used, at the following rates per annum:

WATER RATES

DWELLING HOUSES

Dwelling houses occupied by one family, for first faucet	$4 00
For each additional faucet, to be used by same family	1 00
When a house is occupied by more than one family, one faucet only being used by all, for each family	4 00
When a house is occupied by more than one family, the highest rates will be charged for each family having the water carried into its part of the house:	
For each bath tub	2 50
For each water closet	2 50
When bath tubs or water closets are used by more than one family, for each family	2 50
When two faucets are used, one for hot and one for cold water, both emptying into one basin, but one charge will be made for both.	

HOSE

For hose not over three-eighths of an inch orifice, used for washing windows, sprinkling streets, or watering gardens (the use of which may be limited to one hour per day), not less than	3 00

FOUNTAINS

For not more than three hours in any one day, and for not more than four months in the year:	
1-16 of an inch jet	3 00
1-8 " " "	5 00
1-4 " " "	8 00
3-8 " " "	10 00

STABLES

All stables containing fixtures shall be on meter service. If there are no fixtures in the stables, the following charges shall be made:	
For each horse	2 00
For each cow	1 50

METER CHARGES

All charges for boarding houses, public baths, stores, offices, warehouses, markets, saloons, restaurants, workshops, manufactories, and for boilers used for power or to make steam for manufacturing purposes, shall be ascertained by meter.

The charge for metered water shall be at the rate of two cents per hundred gallons.

The Water and Sewer Board may require a deposit in case of meter service.

The Water and Sewer Board shall have the right to stop the use of large quantities of water for special purposes whenever, in its judgment, it is necessary to conserve the water for domestic uses.

BUILDING PURPOSES

Special rates to be made by the Water and Sewer Board.

Sect. 14. The Water and Sewer Board may set a meter in any place they shall deem it for the interest of the town so to do. Any water-taker may demand to have a meter set on written application, and the payment of a deposit to cover the estimated cost of the meter and its installation.

Sect. 15. No charge shall be made for water used through fixtures which are installed solely for protection against fire.

Sect. 16. The Water and Sewer Board may charge the Fire Department the sum of fifteen dollars annually for each and every hydrant established within the limits of the town; and for water supplied to fountains, and for other public purposes, they may charge the department of the town for which the water is used the same rates as individuals or corporations would be charged for like purposes.

Sect. 17. The Water and Sewer Board may grant an application for an extension of the water pipes on an unaccepted way, if, in their judgment the increase in the value of the land abutting on or reached from such way, due to the extension of the water service, will be sufficient to yield an increase in taxes, exclusive of water rates, equal to six per cent at least on the cost of such extension.

ARTICLE VII

Regulations for the Inspection and Construction of Buildings

INSPECTOR OF BUILDINGS

Section 1. The Board of Selectmen shall annually, in April, appoint an Inspector of Buildings for the term of one year from the first day of May following or until a successor is appointed and has qualified in his stead. His compensation shall be determined by the Board of Selectmen. He shall be familiar with building construction and shall not be interested in any contract for building for the town, or for furnishing materials to the town. The Board of Selectmen shall have power to discharge the Inspector for failure to perform his duties, and to fill any vacancy in his office.

Sect. 2. The Inspector shall keep a record of the business of his office, ascertain all facts and make all returns which shall be required by law. He shall report to the State Board of District Police any violation of the laws of the Commonwealth in relation to the construction of buildings that may come to his notice. He shall, if necessary, enter upon the premises wherein any fire has occurred, in order to investigate the origin of the fire.

BUILDING PERMITS

Sect. 3. Every person before erecting or altering any building, shall obtain from the Inspector a building permit, first filing therefor an application, in which he shall give a description of the intended building or alteration, shall submit plans and specifications for the same, and state the purpose for which the same is to be used and the dimensions and location of the site.

Sect. 4. The Inspector shall examine all buildings under applications for permits for alterations and make a record of his examination. He shall issue permits for the erection or alteration of buildings in all cases where the proposed new building or altered building will conform to the requirements of this article and to the laws of the Commonwealth, and in such cases only; but permits for his own work or any building in which he is interested, shall be issued only by some disinterested person appointed by the Selectmen for that purpose. No permit shall be valid for a longer time than one year.

Sect. 5. A copy of the plans and specifications of every public building shall be deposited and left on file in the office of the Inspector.

INSPECTION OF BUILDINGS

Sect. 6. The Inspector shall examine all buildings in course of erection, alteration or repair, as often as practicable, and for that purpose shall have the right of entry thereto, and shall make a record of all violations of this article, with the location of the building where such violations are found, the name of the owner, lessee, occupants, architect and master mechanic, and all other matters relative thereto.

Sect. 7. The Inspector shall examine all buildings reported dangerous, or damaged by accident or fire, and make a record of such examination, including the nature and amount of such damage, with the location of the building, the name of the owner and lessee, and for what purpose occupied, and report the facts to the Board of Selectmen, and, for that purpose, shall have the right of entry thereto.

BOARD OF APPEAL

Sect. 8. The Board of Selectmen shall annually appoint a committee of three voters of Winchester for the term of one year, or until their successors are appointed and qualified, to be called the Board of Appeal. In case of doubt as to the true meaning, intent or application of any section of this article either the Inspector or any one aggreived by the ruling of the Inspector thereon, may by petition bring the matter before said Board for determination. The Board shall thereupon give a hearing on such petition and determine the true intent, meaning and application of any section of this article. A decision of a majority of said Board shall be binding on all parties affected thereby.

DEFINITIONS

Sect. 9. In this article, unless the context or subject matter otherwise requires: — "Cellar" means a basement or lower story, of which one-half or more of the height from the floor to the ceiling is below the level of the street, if adjoining, or if not on a street, below the average grade of the ground outside the wall. "Foundation wall" means that portion of any external wall below the level of the street curb, or, if not on a street, below the grade of the ground outside the wall, and that portion of any partition or division wall below the basement floor. "Division wall" means every wall built in order to be used as a separation of two or more buildings. "Partition wall" means any interior wall of masonry in a building. "External wall" means every outer wall or vertical inclosure, except a division wall, of any building. "Height" of a building means the distance from the top of the outside foundation wall, to the highest part of the roof. "Tenement" or "apartment house" means any building for three or more families, or for two or more families where the building is used in part for mercantile or manufacturing purposes. "Inspector" means the Inspector of Buildings appointed under Section 1 of this article.

ALTERATIONS AND ADDITIONS

Sect. 10. Any alteration or addition to a building already erected or hereafter to be built, shall be subject to this article, except ordinary alterations or repairs not affecting the construction of the external, division or partition walls, chimneys or stairways.

Sect. 11. No building already erected, or hereafter built, shall be altered in such manner that, as a whole, it will not conform to the provisions of this

article as to new buildings. This section shall not apply to single or double dwelling houses retained as such.

BRICK OR STONE WALLS

Sect. 12. In all buildings having masonry walls, the brick or stone shall be solidly laid in lime or cement mortar. No stone walls shall be less than eighteen inches thick, if of rubble, or sixteen inches thick, if of blocked stone backed with brick.

Sect. 13. In such buildings, all foundation walls, if of brick, shall be at least four inches thicker than the walls directly above, and shall be bracketed out eight inches at least at the base, or rest on a concrete footing eight inches wider than the wall, and one foot thick. When rubble is used, the wall shall be thoroughly bonded. Foundation walls shall also be thick enough to resist lateral pressure, and the Inspector may order an increase of thickness for that purpose. They shall be laid solid in cement mortar, at least one-half cement to one-half lime, and shall rest on a footing course of large stone or Portland cement concrete, in either case at least eight inches wider than the wall, and at least twelve inches thick. Such walls, if of rubble stone, shall be at least twenty inches thick, and shall also be as many inches thick, less ten, as the wall is high in feet. If of block stone, they may be six inches less in thickness than is required for rubble walls, but shall be at least eighteen inches thick and at least four inches thicker than the wall above.

Sect. 14. Except as provided in the following section, in all two-story buildings, the brick external and division walls above ground, and in the first story above the basement, shall be at least twelve inches thick, and in the second story at least eight inches thick, but no eight-inch wall shall be more than twenty feet long without adequate lateral support.

Sect. 15. Dwelling houses of not over two and one-half stories may have foundation walls as provided in section twenty-five and may have ten inch hollow walls bonded every two feet in length and every five courses in height with metal or brick ties. Wherever joists are built into the wall, it shall be solidly bonded with brick for three courses below the joist.

Sect. 16. In all buildings of more than two stories, the brick external and division walls shall be not less than twelve inches thick throughout the three upper stories and throughout every two stories below shall be four inches thicker than the wall directly above. Not more than twelve feet shall be counted as a story; but tenement or apartment houses of not more than four stories may have external and division walls not less than twelve inches thick.

Sect. 17. Vaulted walls shall contain, exclusive of withes, the same amount of material required for solid walls, and shall be tied together with ties not more than two feet apart every five courses.

Sect. 18. The walls of brick buildings, except dwelling houses, shall be anchored to each other at all corners, every ten feet in their height, by tie anchors, made of at least one and one-quarter inch by three-eighths of an inch wrought iron.

Sect. 19. Each floor and also the roof of all masonry buildings, except dwelling houses, shall have its beams so tied to the walls and to each other with wrought iron straps or anchors, at least one and one-quarter inches by three-eighths of an inch in section, as to form continuous ties across the building not more than eight feet apart. The walls running parallel with the floor joists shall be properly tied to the floor beams once in eight feet by iron straps or anchors of the size above specified.

TENEMENT OR APARTMENT HOUSES

Sect. 20. Every tenement or apartment house shall have two staircases independent of each other, and each directly accessible from each tenement.

Sect. 21. All tenement or apartment houses shall be of fireproof construction.

Sect. 22. Fireproof construction shall consist of fireproof materials throughout, with floor constructed of iron, steel or reinforced concrete beams, filled in between with terra cotta, or other masonry arches or with concrete or reinforced concrete slabs.

Sect. 23. Wood may be used only for under or upper floors, windows and door frames, sashes, doors, interior finish, hand rails for stairs, necessary sleepers bedded in the cement, and for isolated furrings bedded in mortar.

Sect. 24. In such construction there shall be no air space between the top of any floor arches and the floor boarding.

WOODEN BUILDINGS

Sect 25. Every wooden building shall have a foundation of stone, concrete or brick carried up to the surface of the ground, and the foundation, if of concrete, shall be not less than ten inches thick, and if of brick, shall be not less than twelve inches thick, and laid in cement mortar, at least one-half cement to one-half lime; if of rubble stone, it shall be not less than sixteen inches thick and laid in cement mortar, at least one-half cement to one-half lime, with headers extending through the wall every four feet in each direction; and if of block stone, shall be not less than sixteen inches thick and laid in equally good mortar. In each case, the wall shall rest on a footing course at least twenty inches wide and one foot thick.

Sect. 26. The underpinning above ground of a wooden building, if of brick, shall be not less than twelve inches thick, except that for the upper six feet thereof, it shall be not less than eight inches thick.

Sect. 27. Such part of the foundation wall of a wooden building as may be below the grade of the cellar bottom may be laid of large stones without mortar, provided the wall is at least two feet six inches thick.

Sect. 28. Such buildings or structures as the Inspector shall approve may rest on trench walls carried three feet, six inches below grade or to a ledge, on foundation walls laid without mortar, or on brick piers or iron or wood posts Such piers or posts shall rest on a solid footing three feet, six inches below grade.

Sect. 29. In every dwelling house where ledger boards are used to carry any except the upper floor, the space behind the ledger board shall be filled solidly with blocks of wood nailed in place, or with some incombustible material.

Sect. 30. No wooden building shall be built, the walls of which to the main cornice exceed thirty feet in height, and no wooden building shall have its walls placed at a less distance than seven feet from the side and rear lines of the lot upon which the building is to be erected, unless an external wall of masonry is substituted for one of wood on the side or sides adjoining such lines, said wall to be built up to the under side of the roof covering and of the thickness required for external walls. A wall with a coating of cement on a wood frame shall not be considered a masonry wall.

DOUBLE HOUSES

Sect. 31. Every double house shall have a separating partition plastered on metal lath on both sides or wholly filled between the studs with brick and mortar or concrete up to the ceiling of the upper finished story and resting on an eight inch brick wall in the cellar.

Sect. 32. Every block of three or more dwelling houses shall have a brick division wall at least eight inches thick between each two dwellings, said wall to extend up to the under side of the roof covering.

PROJECTIONS

Sect. 33. No bay window or other structure, except a cornice, shall be placed upon any building so as to project over any public way or square without the permission of the Board of Selectmen, given after due notice and hearing and then only in such manner as shall be approved by the Inspector.

LEADERS AND SNOW BARRIERS

Sect. 34. Water from the roof of a building now or hereafter erected shall not be allowed to flow upon or across the surface of a sidewalk. No person shall permit a leader or conductor from the roof of such a building owned by him to be so placed or maintained as to direct a volume of water upon or across the surface of a sidewalk.

Sect. 35. Every building now or hereafter erected upon the line or within eight feet of the line of any street or travelled way, having a slated pitch roof, sloping towards said street or way shall be provided with suitable snow barriers or guards to prevent the snow sliding therefrom.

FLOORS

Sect. 36. All new or renewed floors shall be so constructed as to carry safely the weight to which the proposed use of the building will subject them, but the least capacity per superficial square foot, exclusive of materials, shall be for floors of

Dwellings,	40 lbs.
School houses and offices,	60 lbs.
Stores and buildings for light mechanical purposes,	120 lbs.
Public and school assembly rooms,	120 lbs.
Storehouses, manufactories, machine shops,	120 to 150 lbs.

as may be required by the Inspector.

Sect. 37. The ends of all floor beams of a brick building shall enter the wall at least four inches and shall be cut with a splay of three inches in their width, or shall be carried by some approved form of joist hanger.

Sect. 38. There shall be not less than four inches of brick work between roof or floor timbers entering a division wall from opposite sides.

FIRE GUARDS

Sect. 39. The six following sections shall apply to every tenement or apartment house, and to every building to be used as a hotel, lodging or boarding house with accommodations for more than ten lodgers above the first floor, and to every building of more than one story within the building limits.

Sect. 40. The inside of all furred brick walls shall have a fire stop at least six inches wide of some incombustible material, thoroughly set up between furrings at the top and bottom of each floor.

Sect. 41. All stud walls and partitions shall have the space between the floor joists immediately under said walls and partitions, and between studs from the under side of said floor joist to a line four inches above the top of said joist, filled solidly with brick and mortar, or some other incombustible material. If such stud wall and partition shall rest on a solid timber or joist, said filling shall be placed from the top of said timber or joist to the same height as above described. When there is no wall or partition below, a strip of metal two inches wider than the said studding may be substituted for filling above described.

Sect. 42. All air spaces around chimneys, pipes, shafts, etc., and all other spaces which form concealed air passages from one story to another shall have similar fire stops at each story.

Sect. 43. All ducts, chutes and shafts for ventilation, or other purposes, shall be of, or lined with, incombustible material.

Sect. 44. The spaces between stringers of all wooden staircases, unless said stringers are left exposed, shall be closed at intervals not exceeding four feet by substantial stops of incombustible material. The soffits of wooden stairs, if plastered, and the ceilings in and under staircase halls shall be plastered on metal lath.

Sect. 45. The partitions enclosing staircases or staircase halls shall be plastered on metal lath on both sides or be filled solidly between the studding with brick and mortar or concrete so as to form, with the metal lathed ceiling above described, a complete enclosure with no openings except for windows in external walls, and for doors. In cellars or basements, staircases or staircase halls shall be enclosed by brick walls, except in the case of a flight of cellar stairs, not opening from a staircase hall on the first floor.

CHIMNEYS

Sect. 46. All chimneys hereafter erected shall be constructed of brick, stone or other non-conducting fireproof material laid solid in mortar at least as good as best lime-mortar. Brick chimneys shall be plastered outside below the roofing, except when the brick work is exposed. The walls of all smoke flues shall be eight inches thick or lined with terra cotta or tile flue linings. Every chimney not attached to a brick wall shall be built so that the centre of gravity of each section shall be six inches inside the chimney walls at the base.

Sect. 47. Chimneys not starting from the foundation walls shall rest upon a continuous support of metal or masonry extending to the ground.

Sect. 48. Adequate iron mantel bars or masonry arches shall be used over all fireplace or grate openings. The jambs and backs of the fireplace, range or grate openings shall be at least eight inches thick. Hearths of fireplaces shall be laid on brick or other trimmer arches, or upon bars of iron supporting a four-inch bed of masonry.

Sect. 49. Open fireplaces, set-grates, set-ranges, set-kettles and the like shall have fireproof foundations, with fire-proof hearth extending not less than sixteen inches from the grate or ash pit. No masonry structure to contain fire shall be allowed on a wooden floor in any building.

Sect. 50. All chimneys shall be topped out at least two feet above the highest part of the roof to which they belong or three feet above a flat roof. No structural wood work of any kind shall be placed at a less distance than one inch from the outside of any chimney.

SMOKE PIPES

Sect. 51. No smoke-pipe shall pass through a stud or wooden partition of any kind, whether the same be plastered or not, unless guarded either by metal collars, with suitable holes for ventilation, or by a soapstone ring. All smoke-pipes passing through closets shall be enclosed in metal pipes with a ventilated air space of at least two inches all around.

No earthenware pipe shall be used for horizontal flues.

No woodwork shall be placed at a less distance than six inches from any metal flue or smoke pipe.

Sect. 52. The smoke-pipes of any hot-air, steam, hot-water heater or other furnace passing beneath wooden beams or ceilings, shall be kept at least twelve inches therefrom, but the pipe may be placed within eight inches of the beam or ceiling if the woodwork shall be protected by a tin shield suspended at least two inches below said beams or ceilings. All other smoke-pipes shall be kept at least ten inches below any wooden beam or ceiling.

FURNACES

Sect. 53. Tops of furnaces shall be at least one foot, six inches below any wooden beams or ceilings.

Sect. 54. Registers connected with hot-air furnaces shall be set in non-conducting, incombustible borders, at least two inches wide. Register boxes shall be made of metal, with a flange on the top to fit a groove in the border, and shall have a one-inch air space all around.

Sect. 55. Furnace or other pipes conveying heated air shall be of tin plate or its equal, and, except those from hot water or steam radiators, in partitions or between floors, shall be double with a free air space between, and elsewhere shall be kept at least one inch away from any wood work.

STEAM PIPES

Sect. 56. Steam pipes shall be kept at least one inch from all woodwork or shall be protected by an incombustible ring or tube, or shall rest on iron supports, with an air space of at least one half inch all around, and when passing through partitions or floors shall be surrounded by incombustible tunnels at least three quarters of an inch larger in diameter than the pipes.

NOTICE OF UNSAFE CHIMNEYS

Sect. 57. If any chimney, flue or heating apparatus shall be found by the Inspector to be unsafe, he shall at once notify in writing the owner, agent, or other party having an interest in said premises, who, upon receiving said notice, shall make the same safe.

BOILER ROOMS

Sect. 58. Rooms for power boilers shall be enclosed in brick, stone or concrete walls. Roofs or floors over such rooms or houses shall be made of iron, or masonry arches or slabs, or if of wood, shall be protected with fireproof tile or plastered on metal lath. All doors leading to such boiler rooms shall be covered with metal. The ceilings over all other stationary boilers, except those used for heating dwelling houses, shall be plastered on metal laths or covered with metal.

Sect. 59. The floors of rooms containing stationary boilers shall be made of incombustible material for at least five feet in front, and for a suitable distance on the sides and rear. Wooden floors under portable boilers shall be protected by incombustible material.

FLOOR AREAS

Sect. 60. In all non-proof stores, warehouses and manufacturing buildings not adequately equipped with a system of automatic sprinklers in conformity to the rules of the National Board of Fire Underwriters, no single floor area between brick walls of a thickness corresponding to the main bearing walls shall exceed seventy-five hundred square feet; and no wall or part of wall in any existing building, nor in any building hereafter erected, shall be removed to produce a larger area unless so equipped. Openings in the brick fire walls of buildings of the class above mentioned shall in no case exceed eight feet in width, nor ten feet in height, and above each such opening there shall be a curtain wall of at least two feet between the top of the opening and the ceiling line. Openings shall be provided with approved automatic, self-closing, standard, fireproof doors on both sides of the wall.

BUILDING LIMITS

Sect. 61. The territorial limits within which no building shall be built unless in conformity with the requirements of section two of chapter one hundred and four of the Revised Laws shall be the area bounded and described as follows: — Beginning at land of the Boston and Maine Railroad one hundred feet south of Common Street and thence running parallel with and one hundred feet distant from said Common Street to and extended across Church Street to a point fifty feet northwest of Church Street; thence turning and running from said point to the northeasterly corner of Elmwood Avenue and Vine Street; thence running by the easterly and southerly side of Elmwood Avenue to Main Street; thence running across Main Street to the pond; thence running by the pond and river to a point thirty feet from the northerly side of Mt. Vernon Street; thence running easterly parallel to and thirty feet distant from Mt. Vernon Street to Washington Street; thence running southerly on Washington Street to the southeasterly corner of the Town Hall lot; thence running by the southerly boundary of the Town Hall lot extended to the pond; thence running due south to the parkway; thence by the parkway and Walnut Street to land of the Boston and Maine Railroad; thence across said land of said Boston and Maine Railroad to the point of beginning.

SPECIAL CONSTRUCTION

Sect. 62. The erection of any building of a kind obviously not contemplated by the preceding sections of this article shall be subject to such analogous restrictions as the Inspector may require.

Sect. 63. The use of various forms of masonry construction such as concrete, concrete blocks, terra cotta or hollow tile blocks, etc., not expressly provided for in this article shall be subject to such restriction as the Inspector may require in order to conform to the standard of strength and safety otherwise required by this article.

PENALTIES

Sect. 64. Whoever violates any of the provisions of the preceding sections of this article shall be punished by a fine of not more than one hundred dollars for each offence.

ARTICLE VIII

Regulations Relative To Plumbing And Drainage

PERMITS

Section 1. Upon application of a registered master plumber, on a form furnished by the Board of Health, said board shall grant a written permit to do the plumbing described therein, when in conformity with the law. Drawings of proposed work shall be filed if required. Permits may be revoked by the Board of Health if their conditions are violated. Permits for all plumbing, except for the repair of leaks, must be in the hands of the plumber before beginning any plumbing work.

SEWAGE DISPOSAL

Sect. 2. Every building, used as a dwelling, tenement or lodging house, or wherein persons are employed, shall be separately connected with the public sewer when such sewer is provided; or if none is provided, with a cesspool constructed of such material and of such capacity as the Board of Health shall direct.

No plumbing shall be connected with the town sewer without the approval of the Board of Health.

No rain conductors, surface or ground water drainage shall be connected with plumbing or drainage pipes which discharge into the public sewer or into cesspools.

Wherever there is a public sewer with which the sewerage system of a building is to be connected, the owner or agent shall before determining the position of the main house sewer, obtain from the Water and Sewer Board the location of the sewer branch which is to serve that building and said connection shall be made in conformity to the rules of said Board.

No sewer from any building shall pass under another building; nor shall a sewer pass within five feet of the outside wall of any building, unless it be of extra heavy cast iron pipe, made with lead joints, thoroughly calked and tested.

Every building in which gasolene, naphtha or other inflammable compounds are used for business purposes shall be provided with a special trap or separator, so designed as to prevent the passage of oils into the sewer, and shall be ventilated with a separate pipe to a point three feet above the roof. The waste of every washstand for vehicles shall be provided with a catch basin so designed that sand cannot pass into the drain. The waste pipe from the sink of every hotel, restaurant or other public cooking establishment shall be provided with a grease trap. The waste from every fixture, except refrigerators and other receptacles in which provisions are stored, shall be connected directly with the drain pipe.

DRAINAGE SYSTEM

Sect. 3. The drain, from a point ten feet outwardly from the inside of the wall, shall be of cast iron, and of not less than four inches in diameter. It shall continue, with a one-quarter inch rise at least per foot, to and through the roof or the side of the house to a height of eighteen inches at least in any case, and to a height of eighteen inches above the top of any window or opening within twelve feet of such drains; and if the roof is used for clothes drying or other purposes, such drain shall extend to a height of eight feet at least above the roof. The connection between said drain and the earthen sewer pipe shall be made with Portland cement and shall be approved by the plumbing inspector before being covered. Lateral branches of soil or waste pipes, if more than twenty feet in length, shall be extended undiminished in size, and shall in no case be less than four inches in diameter where they pass to the outer air.

The drains shall, when connected with a cesspool, be provided with a running trap; but when connected with the public sewer a running trap may, at the option of the owner, be omitted; except that in all cases where a running trap has been installed, it shall not be removed without the written consent of the Board of Health. The running trap shall be of the same size as the house sewer, located either outside or inside the foundation walls of the building, but beyond all house connections, and shall be provided with an accessible cleanout.

Soil pipes from water closets shall be not less than four inches internal diameter, except that if it is impracticable to use such pipe, a three-inch soil pipe may, by permission of the Board of Health, be used for one set of bathroom fixtures, which shall comprise one bath tub, one basin and one water-closet. Waste pipes from the traps of fixtures, such as sinks, basins, baths or wash trays, shall be of two-inch cast iron with short connections of lead. Such connections shall be of not less than one and one-quarter inch bore, and shall not be branched into each other, but shall be separately connected with the iron pipe.

Connections and changes in direction shall be made with long angle and long sweep bends and Y branches.

MATERIAL OF DRAINAGE SYSTEM

Sect. 4. Drain, soil, waste and vent pipes and connections, which collectively make up the drainage system within the building, shall be constructed of the following material: extra heavy cast iron, galvanized wrought iron, lead and annealed "iron size" brass pipe. Cast-iron pipe and fittings shall be of a grade known to the trade as extra heavy, plain, and shall be uncoated until approved by the Inspector. All joints in cast-iron pipe shall be made with oakum and lead, run full, calked gas and water tight, and left clean without paint, putty or cement, until approved by the Inspector.

Extra Heavy Cast-iron Pipe shall be of the following diameters and weight:

	Pounds per foot
2 inches	5½
3 inches	9½
4 inches	13
5 inches	17
6 inches	20
8 inches	33½
10 inches	45

Wrought iron soil or waste pipes shall be used only with the written permission of the Board of Health and under such conditions as that Board may direct.

If wrought iron vent pipes are used, they shall be galvanized. No slip joints, unions or flanges shall be used on threaded wastes or vents, except that slip joints may be used on the house side of trap to connect fixtures.

Lead pipe shall be of the following diameters and weights:

Diameter (inches)	*Weight (pounds per foot)*
1¼	2½
1½	3
2	4
3	6
4	8

No lead waste up to and including two inches in diameter, unless exposed, shall be more than eight feet in length, including inlet and outlet of trap. A three inch or four inch diameter waste shall not be more than two feet in length.

Lead bends and traps shall correspond to the above weights.

Brass sleeves for connecting lead and cast iron pipes shall be extra heavy, at least one-eighth of an inch thick. Brass solder nipples for connecting lead and threaded pipes shall be either cast metal or seamless drawn tubing, size and weight corresponding with pipe to be connected. In connecting lead pipe together, or to brass calking or soldering nipples, full-sized wiped joints shall be used. Cleanouts, plugs, stoppers or any other fittings used in the drainage system shall correspond in weight and material with the above description.

FASTENING PIPES

Sect. 5. Drain, soil, waste and vent pipes shall be supported every five feet on horizontal runs, and at least once in each story on vertical lines; horizontal runs shall be supported from beneath, or hung from overhead by iron "stirrup" hangers, not less than five-sixteenths of an inch in diameter. Vertical stacks shall be fastened by pipe rest at the floor, or clamps, drive hooks or hangers to the adjacent walls.

TRAPS

Sect. 6. The waste pipe of every independent fixture shall be furnished with a separate trap, which shall be placed as nearly as practicable to the fixture which it serves. A sink and set of not more than three wash trays, or bathtub and basin, or any two similar fixtures, when they adjoin, may be connected with the house drain through one round trap not less than four inches in diameter if the waste pipes are not more than three feet in length from the floor line to the trap on the bathtub and basin and if the waste centres are not more than five feet apart on the sink and trays. The waste pipe of each fixture shall enter the trap separately, and the waste from the trap must be one size larger than the inlet pipes. Four washbowls or sinks in a continuous line may be connected with the house drain through one four-inch round trap. Lead bends for water-closets or slop sinks shall not be used to connect the waste with other fixtures. Earthenware traps shall have heavy brass floor plates soldered to the lead bends and bolted to the trap flange, and the joint made tight with grafting wax or other substance satisfactory to the Board of Health. A trap depending upon concealed partitions to retain its seal shall not be approved, except for earthenware fixtures where the trap seal is plainly visible. Trap screws for cleaning purpose shall be placed in all metal traps and shall be accessible at all times. All fixture traps shall be so installed that the water seal will protect the trap screw from sewer air. When side cleanout traps are placed between ceilings and floors they shall be provided with an accessible and proper safe.

STABLES, GARAGES, LABORATORIES, ETC.

Sect. 7. Drainage of stalls, stable fixtures, garages and laboratories shall be installed in accordance with plans approved by the Board of Health.

CLEANOUTS

Sect. 8. Every house sewer, soil or waste pipe shall have accessible heavy brass plug cleanouts with iron or brass bodies and taper threads, at such points as the Inspector shall deem necessary. A main cleanout shall be provided at every building below all connections and in as direct a line as possible with the street sewer connections.

VENT, BACK AIR PIPES, ETC.

Sect 9. Traps shall be protected from siphonage and back pressure by special iron or brass air pipes of the same size as the waste. A continuous system of venting shall be used, and back air pipes shall not be connected to the trap or branched into the waste pipe except where a continuous vent is not practicable. Traps of S form shall not have more than twenty-four inches of waste pipe from trap to vent. Round traps not less than nine inches long and four inches in diameter may be placed five feet from the vent pipe. Two water-closets or two other traps on the same level, with not more than two feet of waste pipe and which connect with soil or waste pipe not more than eighteen inches below the top water line of the trap, shall not require other vent than the continuation of the soil or waste pipe full size for its whole length. Lead air pipes may be used for short connections only, and where exposed to view.

SCHEDULE OF BACK AIR PIPES AND VENTS FOR FIXTURES

Fixtures	*Size of Pipe (inches)*	*Greatest length allowed (feet)*	*Maximum Number of Fixtures*
Baths, basins, sinks,	1½	30	3
urinals or similar	2	70	9
fixtures	3	70	21
Water-closets, or slop	2	35	3
sinks	3	70	9

Two or more air pipes may be connected, but such connection must be made above the top of the fixture. All vent pipes shall be at least four inches in diameter where they pass through the roof. Vent lines shall be so graded that no condensation will remain in the pipes. In case of batteries of water-closets, the special air pipe from each trap may be omitted, provided the soil or waste pipe, undiminished in size, is continued to a point above the roof, or connected into the main system above all fixtures.

"Bow" venting will not be allowed except by special permission of the Board of Health, in which case the "bow" must be run the full size of pipe as high as the top of the fixture and returned without being trapped.

In buildings where there is only one water-closet and not more than two other traps, and said closet is connected below the traps and all traps are not more than three feet from the main sewer pipe, no back venting shall be required.

When old fixtures are replaced by new ones in plumbing which was constructed prior to the adoption of these regulations and the traps attached to bath tubs, basins, sinks and wash trays are round traps not less than four inches in diameter and the waste pipe is not over five feet in length between such traps and the main soil pipe or drain, and the main soil pipe extends full size through the roof, a separate air pipe shall not be required. No connection of old plumbing with the public sewer shall be made that does not conform to such requirements.

TESTING AND INSPECTION

Sect. 10. Pipes or other fixtures shall not be covered or concealed from view until approved by the Inspector of Plumbing. The work shall be examined and tested within two working days after notice that it is ready for inspection. Plumbing shall not be used unless, when roughed in, the wastes, vents, back air pipes and all calked joints have first been tested in the presence of the Inspector, by water or sufficient air pressure, as the Inspector may require.

When the work in a building is sufficiently advanced so that the water may be turned on to all of the fixtures, the plumber doing such work shall, within five days thereafter, notify the Inspector in writing. The Inspector shall within two working days after receipt of such notice examine the work. Should the examination disclose any defects, the plumber shall be notified in writing and required to remedy the same without delay, and he shall again notify the Inspector as before. Should a plumber holding a permit neglect to send the notice as required, or neglect to remedy said defects for a period of more than five days, he shall not be granted any further permits until he shall have complied with these regulations and rules, or until action is taken by the Board of Health, and should such neglect be continued ten days longer, the Inspector shall file a complaint with the Board reciting all the facts of the case. The Board shall then take such action as it may deem advisable.

WATER-CLOSETS

Sect. 11. Every building for habitation shall have such number of water-closets as the Board of Health may require, but in no case less than one for each tenement. Every building where persons are employed shall have at least one water-closet for every fifteen persons employed therein; and in every building where persons of both sexes are employed, separate accommodations shall be furnished for each sex. Every enclosure containing one or more water-closets shall be provided with adequate ventilation to the outer air, either by window or suitable light shaft. No water-closet shall be set in any room or apartment that has not a window having an area of at least two square feet opening directly to the external air, unless there is a pipe of not less than three inches in diameter leading to a heated flue or other vent pipe. Water-closets shall be supplied with water from a tank above, or by flush

valves set just above the seat, which in turn are supplied from tank or other adequate supply, capable of delivering five gallons of water to the closet in ten seconds. In all cases the flush pipe shall be not less than one and one-quarter inches in diameter. Where local vents are used they shall connect with a heated flue when possible, and shall be not less than two inches for each fixture. All local vents shall be so constructed as not to act as a soil or waste pipe should the fixture become stopped. Connection to the flue shall be made by wrought or cast-iron pipe, properly cemented; other piping may be of galvanized iron.

DRIP AND OVERFLOW WASTES

Sect. 12. All drip or overflow pipes from tanks, coolers, safes or fixtures, or waste pipes from refrigerators or other receptacles for the storage of food or provisions, shall be carried to some open sink or place where they may be at all times visible.

No steam exhaust, blow off or drip pipe shall connect with the house sewer, soil, waste or vent pipe. Such pipes shall discharge into a suitable tank or condenser from which a proper outlet shall be provided.

DEFECTIVE PLUMBING, ETC.

Sect 13. Alterations made in plumbing already in use, except as provided in section nine, shall in the future, be in accordance with these regulations, and such alterations shall be ordered by the Board of Health whenever in their opinion they judge it necessary for the public health and safety. It shall be so adjudged when after examination by the Inspector any old plumbing work is found to be defective.

If the Inspector finds old plumbing to be defective he shall report to the Board of Health the nature of the defects, and furnish the owner with a copy of his report. Should the owner neglect to remedy the defect within the time specified by the Inspector, the Board shall set a time for a hearing, and shall give the owner at least three days notice thereof, so that he may attend and show cause why he should not be required to make the alterations. Thereupon the Board may, if in its judgment the public safety and health so require, order such defect to be remedied.

When buildings which formerly connected with vaults or cesspools, are connected with the sewer, the old connection shall be uncovered outside of the building, a section of the same removed and the ends solidly cemented by the plumber.

The vaults and cesspools shall also be discontinued and filled by the owner with proper materials within three months after the sewer connection is made.

PENALTIES

Sect. 14. Whoever violates any of the provisions of this article shall be liable to a fine of not more than fifty dollars for each offence.

ARTICLE IX

REPEAL

Section 1. All by-laws or parts of by-laws heretofore adopted which are inconsistent with the provisions of the foregoing by-laws, are hereby repealed and annulled; but the provisions of the foregoing by-laws, so far as they are the same as the provisions of by-laws heretofore adopted, shall be construed as a continuation thereof, and not as new enactments.

Sect. 2. The repeal of a by-law heretofore adopted shall not affect any act done, ratified or confirmed, or any right accrued or established, nor any action, suit or proceeding commenced or had in a civil case, nor affect any punishment, penalty or forfeiture incurred under such a by-law.

Boston, Mass., May 28, 1913

I hereby approve the foregoing By-Laws except that the provisions of Sections 6 and 10 of Article VII relating to "repairs" are disapproved in so far as they are controlled by the decision of the Supreme Judicial Court in *Commonwealth v. Hayden*, 211 Mass. 296.

JAMES M. SWIFT,
Attorney-General.

(Third publication in Winchester Star, July 4, 1913.)

Voted, That we adjourn to Thursday evening, March 20, 1913.

Attest: GEORGE H. CARTER,
Town Clerk.

ADJOURNED ANNUAL TOWN MEETING
March 20, 1913

Meeting called to order by the Moderator at 7.45 o'clock p.m.

Article 22. To see if the Town will authorize the Cemetery Commissioners to acquire additional land for cemetery purposes, and appropriate the money necessary therefor from the funds in the treasury of the Town received from the sale of lots.

Voted, That the sum of Four Thousand ($4,000) Dollars now in the hands of the Town Treasurer and representing part of the sums heretofore received by the Town as payment for lots in Wildwood Cemetery and known as the "Cemetery Fund," be and hereby is appropriated for the purchase for cemetery purposes of a certain tract of land on Palmer Street, so called, owned by Mrs. Frances L. Palmer, containing about seven (7) acres and being all the land of Mrs. Palmer lying between Wildwood Cemetery and Wedge Pond except a portion of the northerly end of said Palmer Street, containing about one and one-fourth ($1\frac{1}{4}$) acres, said sum to be expended under the direction of the Cemetery Commissioners.

Voted, That Mrs. Frances L. Palmer has expressed to the Warrant Committee a desire to present to the Town for a playground about one and one-fourth ($1\frac{1}{4}$) acres of land at the northerly end of Palmer Street, so called, adjoining land which the Cemetery Commissioners have been authorized to purchase from her for Four Thousand ($4,000) Dollars for cemetery purposes, and has stipulated that the condition of her selling the last mentioned land at the price named is that the Town accept the gift of the first mentioned tract.

Resolved, That it is the sense of this meeting that the Park Commissioners, in behalf of the Town and in pursuance of their statutory authority, should accept from Mrs. Palmer a conveyance of said tract to the Town of Winchester for a playground and in recognition of Mrs. Palmer's generous and suitable gift should call the same, at her request, the Irving S. Palmer Field.

Article 31. To hear and act upon the reports of committees heretofore appointed by the Town and to appoint other committees.

Voted, That the report of the Committee on Post Office site be received.

Article 39. To see if the Town will accept the provisions of Chapter 468 of the Acts of the year 1911, entitled "An Act to extend the provisions of the Civil Service Act to chiefs of police in certain cities and towns."

Voted, That the Town hereby accepts the provisions of Chapter 468 of the Acts of the year 1911, entitled "An Act to extend the provisions of the Civil Service Act to chiefs of police in certain cities and towns."

Article 40. To see if the Town will accept the provisions of Chapter 635 of the Acts of 1912, entitled "An Act relative to Tenement Houses in Towns." (Board of Health.)

Voted, To indefinitely postpone.

Article 42. To see if the Town will recommend to the Selectmen that a Public Way be laid out from Lake Street to Wildwood Street, or do anything in relation thereto. (C. H. Symmes and others.)

Voted, That it is the sense of this meeting that the Selectmen lay out a public way between Lake Street and Wildwood Street. They to submit a plan and estimate of cost, and insert an article in the warrant at the next Town Meeting, so that all necessary action may be taken for its construction.

Article 43. To see what further action, if any, the Town will take in reference to the petition now pending in the Superior Court for the abolition of the grade crossing at Winchester Center.

Article 44. To see if the Town, in order to secure the adoption of a certain plan or method for the abolition of the grade crossing at the Center, will authorize the Selectmen in its name and on its behalf to make a contract with the other parties having to bear the expense of the abolition, to pay a portion of such expense greater than that devolved upon it by the statutes; the remaining expense to be borne by the various parties in the proportion provided for in the statutes as to the whole expense, in accordance with the provisions of Chapter 496 of the Acts of the Legislature for the year 1911, entitled "An Act relative to the abolition of the grade crossing in the Town of Winchester"; and determine, fix or limit said portion, or do anything in relation to the same.

Article 45. To see if the Town will authorize or instruct the Selectmen to take proper proceedings before the County Commissioners or otherwise, to secure, in connection with the abolition of the grade crossing at the Center, the widening of Thompson Street, of Main Street from Elmwood Avenue on the north to the Mystic Valley Parkway on the south, and of Mt. Vernon Street from the center to the bridge over the Aberjona River, or any part or parts thereof, or do anything in relation to the same.

Voted, That the subject matter of Articles 43, 44, 45 be indefinitely postponed.

Article 46. To see if the Town will vote to request the Boston & Maine and the New York, New Haven & Hartford Railroad Company to put a tunnel under the tracks at the crossing at the railroad station or do anything in regard to the same. (Whitfield L. Tuck and others.)

Voted, That the subject matter of Article 46 be referred to the Board of Selectmen.

Article 47. To see if the Town will vote to object to the "gatemen" working twelve hours a day, seven days a week at the railroad crossing at the center of the Town, or do anything in regard to the same. (Whitfield L. Tuck and others.)

Voted, That we, the citizens of Winchester, vote to object to the N. Y., N. H. & H. R. R. Co. requiring the gatemen at the crossing at the Center of the Town working 12 hours a day, 7 days a week, and invite the said R. R. to improve these conditions for humanity and safety's sake.

Article 48. To see what action, if any, the Town will take in regard to its employees in the different departments of the Town. (Patrick E. Fitzgerald and others.)

Voted, To indefinitely postpone.

Article 49. To see if the Town will adopt some system of letting out contracts for the Town of Winchester. (Patrick E. Fitzgerald and others.)

Voted, That all proposals for the purchase of materials or supplies, or for work to be contracted for on behalf of the Town, in which the amount of money involved will be $500 or more, shall be advertised in the local paper at least one week before the date set for receiving bids, which shall be publicly opened and read.

Article 50. To see if the Town will adopt some rule in letting and revoking licenses. (Patrick E. Fitzgerald and others.)

Voted, That P. E. Fitzgerald, Daniel Lydon and James Johnston be a committee of three to investigate and report at

the next Town Meeting ways and means whereby only citizens of the Town shall be granted licenses to remove ashes.

Article 51. To see if the Town will replace the watering trough on Cambridge Street, or make any change in that line. (Patrick E. Fitzgerald and others.)

Voted, That a watering trough be placed on the West Side of the Town in such position as the Selectmen may select. The cost of same to be charged to Ways and Bridges Account.

Article 8. To see what sums of money the Town will raise and appropriate to defray the expenses of the Town for the ensuing year, and especially for any of the following purposes, and determine through whom the same shall be expended:

Unclassified Account.

Voted, That Two Hundred ($200) Dollars be raised by taxation in addition to the amount already appropriated for Unclassified Account to be expended under the direction of the Selectmen.

Article 52. To see if the Town will raise and appropriate a sum not exceeding $600 to be paid into the Asa Fletcher Fund Income Account in payment of interest received upon the monies deposited to the credit of said account and which has been credited to Interest Account.

Voted, That the sum of $554.23 be transferred from Interest Account to the Asa Fletcher Fund Income Account in payment of the total amount of interest received upon the monies deposited to the credit of said account since its establishment and which heretofore has been credited to Interest Account; and that hereafter at the end of each year all interest received upon said monies be credited to said account.

Voted, That we now dissolve.

Attest: GEORGE H. CARTER,
Town Clerk.

STATE ELECTION

November 4, 1913

Warrant read by the Town Clerk.

Ballot Clerks and Tellers

Robert H. Sullivan	Charles F. Newell
George E. Lake	Francis E. Rogers
Edward F. Parmelee	William Adriance
Fred A. Parshley	James R. Livingstone
Harry Y. Nutter	John F. Donaghey

Joseph D. Mawn

All were duly sworn to the faithful discharge of their duties.

The ballot box was shown to be empty.

Polls were declared open at 5.45 o'clock a.m.

Check List Count, 1494
Ballot Box Count, 1500 (Out of order for a few minutes)

RESULT OF BALLOT

Governor

Charles Sumner Bird, Progressive Party,	515
Alfred H. Evans, Prohibition,	4
Eugene N. Foss, Independent,	71
Augustus P. Gardner, Republican,	484
Arthur E. Reimer, Socialist Labor,	2
David I. Walsh, Democratic,	397
George H. Wrenn, Socialist,	4
Blanks,	17

Lieutenant-Governor

Edward P. Barry, Democratic,	399
Daniel Cosgrove, Progressive Party,	415
August H. Goetting, Republican,	634
Albert J. Orem, Prohibition,	7
Peter O'Rourke, Socialist Labor,	2
George E. Roewer, Jr., Socialist,	3
Blanks,	34

Secretary

Frank J. Donahue, Democratic,	425
William S. Kinney, Republican,	590
John A. Nicholls, Prohibition,	12
Fred E. Oelcher, Socialist Labor,	1
Ella M. Roberts, Socialist,	4
Russell A. Wood, Progressive Party,	419
Blanks,	43

Treasurer

Charles L. Burrill, Republican,	601
Charles E. Fenner, Socialist,	7
Thomas A. Frissell, Prohibition,	13
Warren R. Keith, Progressive Party,	415
Frederick W. Mansfield, Democratic,	394
Dennis McGoff, Socialist Labor,	4
Blanks,	60

Auditor

Herbert S. Brown, Prohibition,	20
David Craig, Socialist Labor,	2
Octave A. La Riviere, Progressive Party,	379
Samuel P. Levenberg, Socialist,	5
Frank H. Pope, Democratic,	399
John E. White, Republican,	626
Blanks,	63

Attorney-General

Thomas J. Boynton, Democratic,	399
Freeman T. Crommett, Prohibition,	7
John McCarty, Socialist,	6
H. Huestis Newton, Progressive Party,	398
Ingvar Paulsen, Socialist Labor,	1
James M. Swift, Republican,	631
Blanks,	52

Councillor — Sixth District

John J. Hogan, Democratic,	389
Harrie C. Hunter, Progressive Party,	399
G. Frederick Simpson, Republican,	623
Blanks,	83

Senator — Sixth Middlesex District

Charles A. Dean, Democratic,	396
Edward E. Elder, Progressive Party,	483
Wilton B. Fay, Republican,	541
Blanks,	74

Representative in General Court — Twenty-seventh Middlesex District

Thomas H. Barrett, Democratic,	403
Richard B. Coolidge, Progressive Party,	390
Winfield F. Prime, Republican,	633
Blanks,	68

County Commissioner — Middlesex County

Erson B. Barlow, Republican,	603
John B. McCloskey, Democratic,	376
Charles H. McIntire, Progressive Party,	426
Blanks,	89

Associate Commissioners — Middlesex County

Charles W. Atkins, Progressive Party,	324
Frederic P. Barnes, Republican,	568
John J. Butler, Democratic,	338
George W. Enwright, Democratic,	312
Edwin P. Fitzgerald, Republican,	409
Albert F. Parker, Progressive Party,	342
Blanks,	695

District Attorney — Northern District

Philip M. Clark, Progressive Party,	461
William J. Corcoran, Democrat,	339
John J. Higgins, Republican,	579
Blanks,	115

Register of Probate and Insolvency — Middlesex County

James T. Barrett, Democratic,	399
William E. Rogers, Progressive Party, Republican,	938
Blanks,	157

Register of Deeds — Middlesex Southern District (To fill vacancy)

J. Frank Facey, Democratic,	375
Thomas Leighton, Jr., Republican,	674
Albin M. Richards, Progressive Party,	347
Blanks,	98

Shall the proposed amendment to the constitution, making women eligible to appointment as notaries public, be approved and ratified?

Yes,	651
No,	496
Blanks,	347

Shall the proposed amendment to the constitution, authorizing the referendum, be approved and ratified?

Yes,	714
No,	339
Blanks,	441

"Shall chapter 807 of the acts of nineteen hundred and thirteen, being an act to provide for compensating laborers, workmen and mechanics for injuries sustained in public employment, and to exempt from legal liability counties and municipal corporations which pay such compensation, be accepted by the inhabitants of this county?"

Yes,	765
No,	261
Blanks,	468

Attest: GEORGE H. CARTER,
Town Clerk.

Winchester, Mass., November 14, 1913

The City Clerk of Medford and the Town Clerk of Winchester met at the Town Hall at Winchester at twelve o'clock noon and certified to the number of votes cast for each person for the office of Representative to the General Court, which was as follows in the Twenty-seventh Middlesex District:

	Winchester	Medford
Thomas H. Barrett,	403	202
Richard B. Coolidge,	390	482
Winfield F. Prime,	633	441
Blanks,	68	82

Whole number of ballots cast in district, 2701.

A certificate of election was issued to Winfield F. Prime of Winchester.

ALLSTON P. JOYCE,
City Clerk of Medford.

GEORGE H. CARTER,
Town Clerk of Winchester.

MARRIAGES

Marriages registered during the year ending December 31, 1913.

No.	*Date*	*Name*	*Residence*
1	Jan. 1	B. Franklin Anderson, Annie E. Bibby	Boston Winchester
2	2	William Joseph Gaffney, Nellie Evelyn McHugh,	Medford Winchester
3	4	David Christopher Pearson, Anna May Langill,	Winchester Winchester
4	8	John Stephen O'Leary, Ella Josephine Foley,	Winchester Lowell
5	8	John Lang, Frances Nolan,	Winchester Winchester
6	11	Frank Henry Frotten, Hannah J. Frotten	Winchester Winchester
7	14	Daniel Germaine Foley, Rose Anne Leonard,	South Boston Winchester

No.	*Date*	*Name*	*Residence*
8	Feb. 28	Roger William Pine, Maba Blanch Haggett	Winchester Woburn
9	7	Thomas Rafferty, Agnes Sophia Manley,	Winchester Winchester
10	9	Holger J. Brewer, Victoria Anderson Mork,	Salem Winchester
11	13	Robert Scanlon Elizabeth Morrow	Lexington Winchester
12	13	John McLeod, Jennie McRea,	Winchester Winchester
13	18	Robert G. A. Felton, Fannie M. Priest,	Lynn Winchester
14	18	Harold Burton Jamison, Edna Jewett Johnson,	Albuquerque, New Mexico Winchester
15	22	Albert McCall, Mary Smitherman,	Winchester Winchester
16	25	Eugene Algo Velveen, Mamie Sauderlin Bass	Lexington Lexington
17	27	Charles L. DeGrasse, Lottie Herrick,	Winchester Winchester
18	Mar. 1	Edward Noonan, Delia McCarron,	Winchester Lexington
19	17	Walter Irving Berry, Bernice S. Bean,	New Portland, Me. Farmington, Me.
20	24	John Gallagher, Mary McDevitt,	Woburn Winchester
21	24	John Joseph Sullivan, Mary Alice Harrold,	Winchester Winchester
22	26	Philip Burnham Goffe Ethel Pearl Abare	Winchester Winchester
23	29	Alfred DiMaio Mary Pattalena,	Winchester North Woburn
24	April 1	John D. Shinnick, Catherine Lucy,	Winchester Winchester
25	3	Clarence Irving Worcester Helen Louise Priest,	Boston Winchester
26	14	Patrick Henry Rowen, Catherine M. McGoldrick,	Woburn Winchester
27	17	Harold Francis Simon, Lillian May Webster,	Winchester Malden
28	17	Harold Townley Webber, Ruth Smart,	Winchester Winchester
29	19	Stanley Clarke, Margaret Thomas French	Washington, D. C. Winchester
30	21	Charles A. Middlebrook, Sylvia Peyne,	Winchester Winchester

No.	*Date*	*Name*	*Residence*
31	April 21	Henry J. Kellogg, Caroline D. Jewett,	Palmer, N. Y. Winchester
32	22	George Ambrose Rivinius, Bertha Louise Russell,	Cambridge Winchester
33	24	Louis Philip Ray, Catherine Ellen O'Melia,	Winchester Winchester
34	27	George Erving Theobald, Gertrude Annie Mooney,	Stoneham Winchester
35	May 12	Edmands P. Lingham, Minnie Area Farron,	Winchester Danielson, Conn.
36	14	Preston Edwin Corey, Miriam E. Pope,	Winchester Dorchester
37	15	Emidio Luongo, Carmela Paolucci,	Winchester Winchester
38	15	Giovanni Luongo Rosina Vesce,	Winchester Winchester
39	25	Willis T. Latham, Sarah E. W. Hunt,	Winchester Winchester
40	25	William H. Conway, Jessie C. Little,	Woburn Winchester
41	26	Walter Dill Fancie, Sadie Aline Ward	Winchester Nova Scotia
42	28	DeTrafford Smith, Esther B. Wassmouth,	Winchester South Boston
43	28	Harry Johnson Pickering Mary Beatrice Armstrong,	Winchester Winchester
44	June 4	Owen Joseph Woods, Ada Cadel Stevenson,	Woburn Winchester
45	10	John William Lane, Julia Elizabeth Sullivan,	Beverly Winchester
46	10	Joseph Christopher O'Mahoney, Agnes Veronica O'Leary,	Boulder, Col. Winchester
47	10	Frank Blood, Edith Frances Warren,	Stoneham Winchester
48	14	Jeremiah Breen, Catherine Keegan,	Winchester Arlington
49	16	Bernard Harrold, Annie McLaughlin,	Winchester Winchester
50	17	Roger Doherty, Elizabeth Mahoney,	Stoneham Winchester
51	18	Ralph A. Bates, Elsa S. Ralston,	Springfield Boston
52	18	Patrick William Kelley, Katherine Elizabeth Lehan,	Arlington Winchester
53	18	Austin Whitney Brooks, Frances Beatrice Tuck,	Port Richey, Fla. Winchester

No.	*Date*	*Name*	*Residence*
54	June 18	Daniel James O'Leary, Jr.,	Winchester
		Catherine Elizabeth Madden,	Winchester
55	25	Michael Edward Hevey,	Winchester
		Mary Margaret Murphy,	Winchester
56	26	Elmer Reddington Glidden,	Winchester
		Esther Saville Somes,	Winchester
57	27	William Herbert Murray,	Woburn
		Katherine Marguerite Kelley,	Winchester
58	29	James Charles McDonough,	Woburn
		Abbie T. Powers,	Winchester
59	29	Robert Alexander Leccomte,	Lynn
		Fabiola A. Gendron,	Winchester
60	30	Henry Augustus Marchant,	Winchester
		Olive Clayton Webster,	Somerville
61	July 3	William Horatio Mobbs,	Winchester
		Mary Jane Wallace,	Winchester
62	5	Omer Laforte,	Winchester
		Florence Porter,	Woburn
63	7	William Leo Coleman,	Winchester
		Mary C. McNulty,	Winchester
64	8	Michael L. O'Donnell,	South Boston
		Mary Connolly,	Winchester
65	18	Thomas Samuel Green,	New Bedford
		Maud Caroline Gutterson,	Winchester
66	27	Charles C. Patrinos,	Winchester
		Anna P. MacIntosh,	Dorchester
67	27	Ginseppe Mottolo,	Winchester
		Marai Grazia DeAngelis,	Winchester
68	Aug. 2	William Homer Colgate,	Winchester
		Evelyn M. Pullman,	Newton
69	6	James Moran,	Winchester
		Charlotte Roche,	Winchester
70	13	Hugh Doherty,	Winchester
		Mary Ann McLaughlin,	Winchester
71	18	Henry Oliver Young,	Winchester
		Mary Margaret MacCormack	Roslindale
72	24	Francis Joseph Miller,	Winchester
		Margaret Veronica Doherty,	Winchester
73	26	William Arthur Nowell,	Winchester
		Julia Peters,	Winchester
74	Sept. 1	Alfred George Barr,	Winthrop
		Alice Sampson Taylor	Winchester
75	1	Allan S. Osborne,	Winchester
		Sarah A. Michand,	Winchester
76	Sept. 7	John Francis Morse,	Winchester
		Katherine O'Donnell,	Woburn

No.	*Date*	*Name*	*Residence*
77	Sept. 12	Gordo Hamilton Horn,	Winchester
		Gertrude Sarah Rivers,	Winchester
78	13	Louis Carmel Brown,	Akron, Ohio
		Marion Frost,	Winchester
79	15	Howard Salem Palmer,	Winchester
		Edna May Kinsley,	Stoneham
80	Oct. 6	William Henry Currul,	Nashua, N. H.
		Helen Frances Hamilton,	Winchester
81	11	Edward Everett Thompson,	Winchester
		Mabel Hendrix,	Gilbertsville, N. Y.
82	14	Arthur Alton Belville,	Winchester
		Paulina Maude McLean,	Winchester
83	15	Fred Rexford Harvey,	Quincy
		Frances Shepard MacRae,	Winchester
84	18	Robert Milton Hamilton,	Winchester
		Mary Dodge Sheldon,	Brookline
85	19	John O'Donnell,	Montvale
		Mary Agnes Kelly,	Winchester
86	22	Thomas F. McPartlind,	Woburn
		Mary I. Hurley,	Winchester
87	23	Benjamin Hooper Newlands,	Winchester
		Victoria Eliza Smith,	Woburn
88	25	Bartlett Murdock,	Boston
		Florence R. Anderson,	Boston
89	31	James Arthur Newman,	Winchester
		Bertha Jane Waldmyer,	Winchester
90	Nov. 1	Ralph David Smith,	Groton, Vt.
		Ellen Julia Curtin,	Winchester
91	8	Ray R. Marsh,	California
		Cora J. Forbes,	Winchester
92	8	Wilfred Perry,	Winchester
		Lottie E. Poulier,	Winchester
93	9	Agrippino Agro,	Winchester
		Orazea Scaro,	South Boston
94	14	Percival Carlisle Little,	Somerville
		Catherine Mary Fraser,	Winchester
95	17	Michael P. Queenan,	South Boston
		Isabella A. Walsh,	Winchester
96	19	John Hannon,	Winchester
		Mary Jones,	Winchester
97	26	Albert A. Joyce,	Winchester
		Mary V. Dulong,	Reading
98	26	William Carpenter,	Lexington
		Eliza E. Warburton,	Dorchester
99	26	Charles P. Johnson,	Winchester
		Mary Garner	Winchester

100	28	Ralph M. Thompson, Gertrude L. Pierce,	Winchester Woburn
101	25	James Henry Lamb, Ann Elizabeth Willey,	Stoneham Winchester
102	29	Ellsworth Hodges Barnett, Louise May Deering,	Cambridge Winchester
103	31	Harris James Cook, Elenora Marguerite Lutz,	Dorchester Winchester
104	31	Philip Theobald Redfern, Dorothy Streeter,	Winchester West Medford

DEATHS

Deaths registered during the year ending December 31, 1913.

No.	*Date*	*Name*	*Yrs.*	*Mos.*	*Days*
1	Jan. 6	George Woods	91	6	28
2	7	Rose Ann Canniffe	68	7	
3	11	Florence May Cabot	54		2
4	14	Katherine M. McCormick	54	8	
5	22	Edith Reed Trott	36	7	6
6	29	Albert C. Aldrich	55	5	2
7	27	Thomas Dolan	60		
8	27	Helen Elizabeth Cragin	66	9	23
9	31	Mary Graves Purington	33	5	3
9½	Feb. 6	Nellie Donovan	28		
10	7	Susan S. Trask	74	4	27
11	8	James M. Bugbee	75	1	22
12	9	Edward Cooper Redfern	88	6	3
13	9	Gertrude E. Lingham	46	1	25
14	10	Ellen Fielding	60		
15	15	Sarah E. Whitten	76	11	20
16	15	Katherine Dennen	60	11	
17	16	McDonough			30 m.
18	16	George Hamilton	66		
19	23	Gentili			1 hr.
20	25	Mayto Mato	18	6	12
21	27	Cesare Imbriani	36		
22	28	Alby Jones Warren	77	8	16
23	Mar. 7	Babine			2
24	9	Gertrude S. Lawrence	48	6	6
25	14	Annette S. Prescott	77	10	24
26	16	John T. Cosgrove	58	8	
27	17	Helen R. Fletcher	72	1	7
28	19	Ellen Griffin	23	5	
29	20	T. Bertwell Waldron	35	7	27
30	22	Francis White			12 hrs.
31	26	Martin Craughwell	71	10	20
32	28	Oren N. Fogg			2
33	29	Susan W. W. Cochrane	78	6	21

No	Date	Name	Yrs.	Mos.	Days
34	31	James F. Bunting	61	1	15
35	April 2	Cattrena Rosato	37		
36	6	Mary Ann Donahue	51	6	
37	8	Sarah Laidlaw	51		14
38	9	Alfred William Richardson	14	11	19
39	15	Elizabeth E. Downs	63	2	6
39½	15	James Madden	19	8	5
40	24	John McMahon	59	9	
41	May 1	Thornton Hunnewell		11	11
42	5				
43	8	Elizabeth A. Wright	92	2	8
44	9	John Trefethen	87		
45	11	Richard L. Mayo	85	3	5
46	May 13	Thomas Dalton	53		
47	18	Luke Hoban	44		
48	19	Delia M. Heath	70	10	16
49	20	Louis Ianuzzi			14
50	20	Carmela Collucio		8	12
51	21	Margaret Ramsdell	3		24
52	23	Theresa Pelosi	36	3	
53	23				
54	23	James F. Ward	29		1
55	26	Alice F. Good		2	1
55½	26	Mary M. Twombly	64	4	9
56	June 6	Sarah Branch	40		
56½	8	Mary W. Shute	80	5	26
57	8	William Alanson Snow	73	1	24
58	12	Mary E. Murphy	59		
59	13	Fannie McLaughlin	60		
60	21				
61	21	John W. Smith	80	2	6
62	30	Mary Camina			3
63	30	Michael James McCarthy	43	10	29
64	30	Elizabeth McElhaney	76	4	19
65	July 1	William Schneider	61	4	13
66	3	Leopoldo Todesca		7	19
67	9	Katherine E. Sheridan	29	4	26
68	10	Florence J. Rossley	4	5	19
69	11	Harold Lincoln Clark	9	7	24
70	14	Edwin A. Wilcox	73	5	12
71	17	James Francis Davis	60		20
72	20	Mary Ellen Gallagher	46	11	24
73	24	Luigi Franco	53		
74	Aug. 7	Mary Agnes McGovern	71	11	23
75	7	Martha F. Baldwin	71	5	
76	8	Catherine C. Tilley	94	8	11
76½	13	Susan M. McGovern	32		
77	18	Andrew Lynch	75		
78	24	Allston Eaton Frost	63	10	
79	25	Mary Eliza Folsom	83	3	16
80	27	Lillian Frances McHenney		5	14
81	30	Mary Elizabeth Mulknien			17
81½	Sept. 4	Fernando Borelli		8	4
82	7	Lawrence McCall		5	4

No.	Date	Name	Yrs.	Mos.	Days
83	8	Angelina Perritano		5	26
84	13	Catherine Lawton Caldwell	63	7	27
85	13	Frank E. Barnard	42	6	24
86	15	Pasquale Pollitano	42		
87	15	Sarah Jane Greene	79	1	27
87½	17	Ellen Hartnett	69		
88	19	Philip R. Webber, Jr.		7	5
89	20	Edward P. Noyes	55	11	20
90	22	Adeline Ireland	60	6	14
91					
92	Oct. 1	Esther R. Cutting	85	9	6
93	3	Hannah Whitby	68	11	
94	3	Mary E. McGoldrick		9	15
94½	Oct. 8	Hepzibah Brando	67	11	13
95	10	Kenneth D. Jones	4	1	10
96	11				
97	11	Mary Frances Toule	60	1	16
98	26	William Blood Morse	71		17
99	27	Eben Blake Page	76	4	27
100	28	Henry Bishop	74	6	3
101	29	Susan Ellen Derby	62	11	7
102	Nov. 1	Susan M. Hosea	63	7	17
102½	9	Eunice A. Polley	51		
103	9	William J. Bellis	43		
104	14	James Henry Winn	68	3	20
105	15	Jeremiah O'Connell	75	2	28
106	20	Mary Lydon	8	3	6
107	22	Sarah S. Gardner	81		3
108	29	Michael White	61		7
109	Dec. 2	Sarah O'Brien	75		
110	6	John Winslow Richardson	67	5	21
111	13	Maria McKenzie	68	8	27
112	21	Helen Louise O'Toole		8	8
113	23	Helen Heney	73		
114	27	Joseph E. Crisp	73	11	19
115	28	Joseph Scully			2 m.
116	29	Elizabeth Royal McCarthy	65		

BIRTHS

Births registered during the year Jan. 1, 1913, to Dec. 31, 1913

Males	98
Females	90
Native parentage	51
Foreign parentage	94
Mixed parentage	43
Total number of Births	188

DOG LICENSES

Whole number licensed	351
Male	326
Female	25

Attest: GEORGE H. CARTER,

Dec. 31, 1913. *Town Clerk.*

BOARD OF SELECTMEN 1913

ORGANIZATION

WILLIAM J. DALY, Chairman

ELBRIDGE K. JEWETT GEORGE T. DAVIDSON

ADDISON R. PIKE MAURICE F. BROWN

COMMITTEES

Accounts and Elections: Messrs. Brown and Pike
Corporations: Messrs. Pike and Daly
Grade Crossing: Messrs. Daly and Jewett
Police and Licenses: Messrs. Davidson and Brown
State Aid and Soldiers' Relief: Mr. Davidson
Street Lights: Messrs. Brown and Jewett
Town Hall: Messrs. Pike and Davidson
Ways and Bridges: Messrs. Jewett and Daly
Fire Department: Messrs. Jewett and Pike

FRANK R. MILLER, *Clerk*

REPORT OF THE SELECTMEN

The Selectmen submit herewith their report for the year 1913.

HIGHWAYS

The year's work has been as a rule satisfactory, but in the case of Church Street the result of the resurfacing has been disappointing. This street was constructed during the two preceding years mainly of water-bound macadam which experience has proved will not stand the travel of today. To treat it by the penetration method required the tearing up of work just completed, which was not considered advisable. The alternative was a blanket coat, and in the judgment of experienced road builders and engineers, which we obtained, this form of construction would stand the traffic. The materials recommended and used were liquid asphalt and pea stone. The result has been far from satisfactory, and seems to prove that all the main thorough-

fares should be constructed with a bituminous binder by the penetration or mixing methods. Your Board recommends careful consideration as to whether it would not be cheaper in the long run to use some form of brick, stone or asphalt pavement in and near the center.

At the suggestion of the Superintendent of Streets, the crusher was moved to the gravel pit off Wildwood Street and several of the side streets have been constructed of screened gravel macadam. This is expected to give the advantages of trap rock macadam at a reduced cost; average cost per square yard with trap rock 31 cents, with screened gravel 23 cents. Examples of this method are Lawson Road, Herrick Street, and Myrtle Terrace. The use of this material in the construction of White, Hill and Arthur Streets materially increased the cost above the estimates of the Town Engineer, who based his figures on ordinary gravel construction. In the opinion of the Board the additional expenditure was warranted by the permanency of this form of construction. Further illustrations are Tremont and Cedar Streets and Lakeview Road.

Main Street has been resurfaced from the Medford Line to Symmes Corner by the penetration method, using tar as a binder. It is expected to show as good results as similar construction of last year on Church Street between Bacon Street and Wedgemere Avenue.

Cambridge Street near the Arlington Line has been reconstructed by the tar penetration method under the supervision of the Massachusetts Highway Commission who paid for the work. The widening of the street at this point was completed early in the year and seems to have eliminated the danger from the former sharp curve. The County has paid 25% of the cost of this improvement.

Some slight additional work has been done on Pond Street to meet the wishes of the County Commissioners, and the street was given a top coat of tar. One-quarter of this expense has been paid by the County.

Bacon Street between Everett Avenue and the Parkway has been constructed of water-bound macadam and covered with a blanket coat of heavy (90%) oil and pea stone. The excellent natural drainage and the large percentage of automobile travel

lead us to believe this method will prove satisfactory. The Board recommends, however, that the comparatively level section of Bacon Street from Everett Avenue to Church Street be constructed by the penetration method.

Church Street at the corner of Cambridge Street has been widened and a curb laid which materially improves that approach to the town.

Two years ago the town crusher was located on Ridge Street near the Woburn Line for the purpose of crushing stone to be used in the construction of a section of that street. Stone was delivered free to the crusher by the neighbors. There was a certain amount of stone on hand this year when it was considered desirable to move the crusher to its present location off Wildwood Street. Good faith to those who had delivered the stone and the belief that at no time could a portion of the street be built as cheaply, governed the Board in directing the Superintendent of Streets to spend not exceeding $250 in the construction of another short section of the street. The stone remaining and additional furnished by the neighbors was used by the City of Woburn to macadamize Ridge Street from the Winchester Line to Lexington Street.

The County Commissioners have extended the time to straighten the curve on Cambridge Street opposite the driveway to Mr. Robinson's house, to May 1, 1914.

Arlington Street from Cambridge Street to beyond Mr. Downs' driveway has been widened to the lines established by the County and the wall rebuilt, thus carrying into effect the arrangement made when the land for widening the street was given by the abutter. Owing to lack of funds, the completion of the street surface has been postponed to next year.

The Board considers necessary the construction of stone gutters where there is any tendency to wash, and advocates their more extensive use.

During the year tar rather than oil has been used on certain streets for surface covering. On the gravel streets of the west side it has been found to better preserve the surface and at the same time to be equally good as a dust layer; examples are Oxford Street and Everett Avenue. On Swanton Street, a macadam street with comparatively light travel, the materials have been

applied in alternate sections with the advantage in favor of tar. On Mt. Vernon Street, between Main Street and Washington Street, and Main Street near the center, the result has been that the surface of these streets is in better condition than heretofore, that there is considerably less mud after rains, and that they are liable to be rather more dusty than if treated with oil. The difference between the results on these streets and those in the residential sections is probably due to the different character and volume of the traffic. The average cost per square yard with oil is .0175 cents; with tar .0294 cents. The Board recommends a more extensive use of tar.

The value of the oil patching outfit has been further exemplified and in the opinion of the Board it should be even more extensively used.

The year has shown a heavy expense from washouts due to the number of torrential rains, which will be materially reduced by the further extension of the surface drainage. This expense, the amount it was necessary to spend for maintenance and small repairs, the surfacing of Church Street and unforeseen expenses, prevented the Board from constructing some of the streets originally planned.

The Board has unsuccessfully endeavored to obtain a price on the stone quarry back of the cemetery. The purchase of this quarry would give the Town a supply of stone and gravel for an indefinite period, and would enable the department to employ a number of its men and teams during the winter in providing a supply for the season's work. By proper supervision and the use of the Town crusher the objections to the working of the quarry could be removed. As the immediate supply of good stone is continually decreasing it is bound to increase in price, and your Board believes it would be good policy to purchase this property, provided a reasonable price can be obtained.

In endeavoring to construct a watering trough on the west side in accordance with the vote of the Town, the Board considered that it should be placed, if at all, somewhere on Cambridge Street. This street is under the jurisdiction of the Massachusetts Highway Commission, and when the matter was presented to them permission was absolutely refused. The Board is of the opinion that the necessity for a trough in this section

is very limited, and recommends that the matter be dropped.

Your Board believes the resurfacing of South Main Street should be continued.

The impassable condition of Loring Avenue during the spring months should be remedied by the construction of an efficient drainage system and rebuilding of the street in a permanent manner.

The policy of improving the side hill streets should be continued, thus reducing the expense occasioned by washouts.

The streets of that part of the town lying west of Washington Street and north of Cross Street are in a deplorable condition and have had very little attention paid to them. As a beginning your Board believes the construction of Forest Street Extension should be undertaken this coming year. The citizens living in the Hill district are entitled to a good road to town and High Street in its present condition can hardly be considered as meeting the requirements. The Board recommends the construction each year of a portion of this street in a permanent manner with the work commencing at the Cambridge Street end.

The team hire for the past year amounted to $4,672. It will always be economy to hire a certain number of temporary teams but the nearer that number represents the difference between those which can be used during the full season and those required by the maximum of work at any given time, the nearer we are to full efficiency. The Town stable is capable of accommodating eight more horses, the present force of employees is sufficient to take care of the additional number, and the department can use additional horses to their capacity. It would, therefore, seem advisable to increase the number of Town teams.

Motor trucks of large capacity are economical for long hauls and full loads. Under given conditions a five-ton truck will do the work of three or four double teams, depending on the length of haul. The cost of four double teams is from $3500 to $4000 and for a truck it would be about the same. The yearly cost of feed and care (aside from wages of stable employees) for eight horses is about $1600 which is greatly in excess of any figures we have been able to obtain for the maintenance of a truck. When not in use, the truck costs practically nothing to maintain. Your Board believes it wise economy to purchase both the truck

and the horses, but if not enough funds are available this year, recommend the truck as the more important. With the purchase of a truck there would be three pieces of motor-driven equipment to be taken care of at the town stable. At present there are no adequate facilities for housing any motor-driven machines. The Board recommends the construction of a suitable garage.

During the year the designating by proper signs of all private ways has been completed.

The grade of School Street at its junction with Church Street causes an unevenness in Church Street, and an inconvenient abrupt rise in the sidewalk on either side; also in heavy rains, the surface material of School Street is washed onto the car tracks.

The engineer is to prepare a plan for regrading all or so much of School Street as may be necessary, and the Board recommends that the faults be corrected in the near future.

SIDEWALKS

Proposals for walks involving the use of crushed stone were called for, opened and read. Later bids involving the substitution of gravel for crushed stone were called for; and acting upon expert engineering advice favorable to the use of gravel, which proved cheaper, the award was made on this basis to the lowest bidder, namely: The James J. Fitzgerald Contracting Company of Winchester.

During the year there has been expended on this work $14,899.56, and in deciding where the sidewalks should be laid the Board has been governed largely by the desire to give as many streets as possible a good walk on at least one side. It was considered good policy to replace old tar concrete sidewalks with granolithic wherever the abutters were willing to pay one-half the cost, because by so doing the cost of annual repairs on tar concrete sidewalks would be reduced. A complete list of the streets in which granolithic sidewalks were laid will be found in the report of the Superintendent of Streets. Upon completion of the granolithic sidewalks which can be constructed from the present bond issue the Board believes that future appro-

priations for construction should be raised by taxation. Granolithic sidewalks are undoubtedly a valuable asset to the Town and the policy should be pursued of each year extending this form of construction.

The tar concrete walk on Washington Street has been completed to Forest Street and stretches of walks have been laid on Irving, Harvard and Cross Streets. The Board recommends that walks be constructed on Swanton Street from the Chapin School to Main Street; on streets leading from Main Street to the Rumford School; on Main Street to the Ice Bridge, and that the policy of improving the sidewalks in residential sections be pursued as fast as the appropriation warrants.

The amount of the highway appropriation allotted for curbing was insufficient to pay for the granite corners and curbing required by the construction of granolithic sidewalks, consequently it was impossible to extend this form of construction on the main thoroughfares as recommended last year. The Board advises the appropriation of enough money the coming year to commence this work.

The Metropolitan Park Commission has constructed with crushed stone and heavy oil at a very moderate cost a piece of sidewalk in the Parkway near Lloyd Street. This method of construction should be carefully considered, as its low cost, ease of repair and probable durability may furnish the best solution for those sidewalks which are not to be of granolithic. For this method of construction it would be advisable to purchase a 6 or 8 ton tandem roller which would also be useful in making small street repairs.

SURFACE DRAINAGE

During the year there has been constructed a large amount of this work on the lines of the Engineer's report of two years ago. Details will be found in the reports of the Superintendent of Streets and Town Engineer. Practically the entire proceeds of the bonds issued in 1912 have been expended. The Engineer has submitted a report for additional work of this character calling for an expenditure of approximately $36,000. This amount would provide for nearly all the surface drainage required in

those parts of the town which at present are built upon. This work is necessary to the proper construction of street surfaces, to the crowning in of adjoining streets and helps to reduce the cost of street maintenance. Being of a permanent character it is a proper subject for a bond issue.

The Board recommends that the drainage included in the Engineer's report be constructed during the next three years, and that to pay therefor $12,000 be raised by taxation and that an issue of bonds be authorized to the amount of $24,000, payable $2000 each year, beginning in 1916.

STREET LIGHTS

During the year the lighting of Church Street has been changed by substituting incandescent lamps at close intervals for the more distantly spaced arc lights previously used. It is believed that the change is generally approved in that it results in a more uniform illumination with no material addition to cost; doing away with the dark spots between lights of the older system. Isolated arc lights in various places have also been replaced by two or more incandescent lamps with good results; and in general your Board is of the opinion that incandescent lamps should replace arc lights throughout the town on the ground both of economy and more efficient service.

Various new lamps have been installed on petition by abutters and otherwise as deemed necessary. Much still remains to be done, particularly in that part of the town north of Cross Street which has been too long neglected; the coming year should see some start made toward lighting this section. Outlying districts have also been clamoring for lights; but most of these petitions your Board has been compelled to refuse through lack of funds. It will not be long, however, before something must be done to fulfill our duty to residents of these districts.

It is with some hesitancy that your Board mentions the problem of doing away with the wires and poles which at present disfigure our streets. It seems almost hopeless to expect a complete remedy of the evil in the immediate future; but we should strive to reach a satisfactory solution and toward that end should in-

sist within reason upon all new development being in accordance therewith.

The question of night lighting has been before you for consideration repeatedly in past years. In the opinion of your Board the time has come when you should act favorably upon it. It is impossible to give a value in money of the advantages to be gained thereby; the whole argument being as to whether the expense is justified by the benefits conferred. Winchester, in this respect as in others, should not be content to follow the practice of its neighbors but should point the way.

FINANCIAL

On December 31, 1912, the bonded indebtedness of the Town was $494,500, added to in 1913 by $12,000 of the authorized surface drainage loan of 1912 and $20,000 granolithic sidewalk bonds of this year's issue. There was paid during the year $27,000 leaving a balance outstanding December 31, 1913, of $499,500, of which amount $265,500 is outside the debt limit made up as follows:—

High School Bonds	$70,000
Play Ground Bonds	62,500
Water Bonds	133,000
	$265,500

The total borrowing capacity on the present valuation of $16,426,829.00 is $492,804.87.

During the year the Selectmen have authorized and the Town Treasurer has borrowed under a vote of the Town the following amounts in anticipation of taxes:

Date	*Amount*	*Payable*	*Int.*
March 27, 1913	$ 45,000.00	November 14, 1913	4.70%
May 14, 1913	50,000.00	December 14, 1913	4.40%
June 23, 1913	25,000.00	January 15, 1914	5.05%
December 8, 1913	15,000.00	May 8, 1914	3.80%
	$135,000.00		

Laws have been enacted during the year dealing with Municipal Finances and the attention of our citizens is particularly called to "Municipal Bulletin No. 5" issued by the Bureau of Statistics of the Commonwealth which contains the several pro-

visions of Law above referred to. Two of these may well be cited here, Chapter 719, Sect. 16, as follows:

No department in any city or town shall incur liability in excess of the appropriation made for the use of such department, except in cases of extreme emergency involving the health or safety of persons or property, and then only.....in a town by a vote of two-thirds of the Selectmen.

CHAPTER 645, SECT. 1

To provide for extraordinary or unforeseen expenditures towns may at any annual town meeting appropriate a sum of money not exceeding five per cent of the tax levy of the preceding year to be known as the Reserve Fund. No direct drafts against this fund shall be made, etc.

POLICE

During the year this department has had installed two new telephone boxes, and has had all the boxes put on an unlimited contract. All the patrolmen have been required to call the station house at least once an hour when on duty and by so doing the department has been able to keep in close touch with the men. Superintendent of Streets having been allowed an automobile, the Police Department was given the use of the team which he formerly used, and has had fair service from it with the exception of the month of July, when the horse had to be sent to pasture for rest and treatment. The regular use of the team has proven the need of some permanent vehicle in the police department, as by it the police were able to make daily visits to the outlying districts of the Town and have given them better protection. The distance to cover is so great, however, that a horse soon gives out and we would recommend the purchase this coming year of a good rugged automobile to be used by the department exclusively. The force today consists of a Chief, Sergeant and eight patrolmen, six of whom are on duty nights and two daytimes. These men serve regularly ten hours in the twenty-four besides considerable extra duty and the only time they have off is the two weeks vacation which they are allowed in the summer. Because of this we recommend the appointment of one additional man the coming year and that his duty be so arranged that the entire force be allowed time off at least one day in thirty.

FIRE DEPARTMENT

At the last annual Town Meeting, the Town accepted the provisions of Chapter 692 of the Acts of the Legislature of 1913, whereby the Board of Fire Engineers was abolished and the Fire Department established in charge of a Chief Engineer, Assistant Engineer, and such additional assistants as the Selectmen may from time to time appoint.

In accordance with the provisions of said Act, this Board on March 18, 1913, appointed Mr. David H. DeCourcy Chief Engineer, and on April 28, 1913, appointed Mr. John H. McCarthy Assistant Engineer, whereupon the Act became fully effective.

This Board also made and established rules and regulations for the government of the department. The results from the adoption of the new plan of organization have been most satisfactory, and we believe the Department is established upon the proper basis and that we have the correct foundation upon which to build as the needs of the Town increase.

Our predecessors and the Fire Engineers have repeatedly in the years past called attention to the need of a new fire house, and we would suggest that any citizen having doubt, or lacking information in regard to the matter, inspect the present building before the March Town Meeting. The erection of a new building has been delayed largely because any available site might be affected by the grade crossing abolition. Whatever grade crossing plan may be finally adopted, its execution will probably be delayed for some years. The Board believes that the present quarters should not be used for even a few years longer and, therefore, recommends that a new fire house be erected at the earliest possible date.

As the Fire House must be as near to the centre as possible the available locations are limited, and, from a practicable standpoint, the one most suitable appears to be that between the Miller Block and the Savings Bank Building on Mt. Vernon Street. Your Board recommends that in connection with the new building, there be constructed suitable quarters for the Police Department, and that in addition to the necessary quarters for officers and men, provision be made for motor driven apparatus exclusively and that such apparatus consist of the following pieces:

1. The present combination chemical and hose wagon;
2. The present hook and ladder truck equipped with a tractor;
3. A new motor driven pump and hose wagon combined;
4. A second combination chemical and hose wagon equipped with one chemical tank.

As the new fire house cannot well be ready for occupancy before the early part of 1915, it will not now be necessary to purchase or authorize the purchase of all of this apparatus, but your Board recommends that there be purchased this year a tractor for the hook and ladder truck, and that next year be authorized the purchase of a pumping engine and a combination chemical and hose wagon. When the new building is completed and the apparatus installed, it will be possible to discontinue the Swanton Street House.

The central Fire Station erected and equipped as outlined above will provide the reserve now lacking and sufficient protection for many years to come. So far as we can judge the only extension necessary in the future will arise from the necessity for locating another piece of apparatus at or somewhere near the junction of Church and Cambridge Streets for the protection of future development on the hills to the west.

PUBLIC SERVICE CORPORATIONS

The Boston & Maine Railroad promptly complied with the request of the Board that the close board fence between its property and Main Street south of Swanton Street be replaced by an open rail fence; this request having been made because the close board fence obscured the view of Swanton Street from Main Street and vice versa and therefore constituted a source of danger.

The proceedings for abolition of the supports of the Cross Street Bridge and elevating the structure are still pending before the Public Service Commission.

We have continued the efforts of the previous Board to secure through car service to Harvard Square. Both the Bay State Street Railway Company and the Boston Elevated Railway Company manifest the best of intentions in regard to the matter,

but apparently cannot settle between themselves certain vital matters relating to the physical connection of tracks and traffic arrangements. Because of the long continued delay and so much time having elapsed without result, the Board finally asked to have the matter heard by the Railroad Commissioners and Boston Transit Commission, sitting jointly under the provisions of a resolve of the Legislature of 1913 to consider street railway service furnished by the two companies above named in the Metropolitan District.

Hearing was had on the fourteenth of November at which the Town was represented by the Town Counsel, members of the Board of Selectmen and several citizens.

The joint commission is to report its conclusions and recommendations to the next General Court and it is confidently hoped that as a result the desired service and a more frequent schedule will be forthcoming.

The Bay State Street Railway Company has at our request relaid its tracks with heavy rails in the newly constructed portion of South Main Street and has recently been requested to relay the worn rails on Cambridge Street, between Church Street and the Arlington Line.

No final action has been taken in regard to the relocation of the turn out on Forest Street, the matter now being in the hands of the Town Engineer and the engineer for the Railway Company, to agree upon if possible and prepare a proper plan. No plan should be adopted, however, which will not permit at least eighteen feet of available road way free of the car tracks.

TOWN HALL

In addition to attending to such repairs as have been necessary for the preservation of the Town Hall building, improvements have been made as follows: The broken basement floor has been replaced by a substantial granolithic surface, and a new coal bin constructed of the same material.

The toilet room at the foot of the central basement stairway, which was in such a condition as to make extensive repairs necessary, has been removed and a new one constructed in an adjoining recess; this permitted a continuous passage to be

opened up to the rear of the boiler room, providing direct access to the rooms occupied by the milk and building inspectors, and other parts of the building.

The need has long been felt for arrangements whereby food can be prepared and served in the Town Hall building, but in order to secure any proper accommodations, a certain amount of reconstruction of the building has appeared to be necessary. A plan was devised however, involving only slight alterations and by removing a portion of the brick wall and erecting a wooden partition at the foot of the westerly basement stairway, a roomy and comfortable kitchen has been provided, furnished with sink and drip-boards and in which the Arlington Gas Light Company has installed, without expense to the Town, a cabinet range and automatic water heater, both equipped with a pre-payment meter. This arrangement affords excellent kitchen accommodations, but is inconvenient in that the kitchen is separated from the hall by a long flight of stairs. To correct this, and make the kitchen of as much value as possible, a dumb waiter should be installed and the Board recommends that this be done early in the coming year.

Additional toilet facilities have been provided in the women's dressing room; and the ventilating system for the Police Station, which was not in use, has been repaired and put into good working order.

In December, as a result of orders from the Building Inspection Department of the District Police, and in compliance with the law, a ventilating shaft was installed over the stage, opening through the roof; partitions were erected between the stage and the stairways and the seats in the auditorium were made fast to cleats in such a manner as to permit removal when the hall is to be used for dances. This involved an expense of about four hundred dollars which could not be anticipated when making up the budget at the beginning of the year. The toilet arrangements in the men's checking rooms are in bad condition and require early attention. It is recommended that the present accommodations and a portion of the wooden floor be removed and modern sanitary equipment installed.

The concrete walk leading from Mt. Vernon Street to Police headquarters is broken in many places and should be relaid.

It is recommended that when this is done a level space be made at the rear of the building and covered with concrete or loose gravel to provide a parking space for automobiles.

It is also recommended that consideration be given to the matter of placing a neat quarter-round curbing about all the grass plots on the Town Hall grounds.

With the rapid growth of the Town, the business carried on in the Town building has increased to such an extent that the offices are over-crowded and fail to give proper accommodation to those who use them. Various expedients have been adopted from time to time to make room for new officials and employees, but the time is not far distant when additional office room must be provided.

If a new Police Station is erected, the present Police Headquarters will doubtless be used largely for additional dressing rooms and banquet hall, etc. For this reason, and because the Police Station is so far removed from the other departments, it cannot be well planned to use any of this portion of the building for offices.

The space occupied by the Library offers the only other opportunity for expansion within the building and it is to be hoped that before many years a separate Library building may be erected. If this is not done, however, it will be necessary in the near future to build an addition to the Town Hall building for the purpose of obtaining convenient and sufficient office accommodations.

TRAFFIC RULES

On December 15, the following rules and orders were made and promulgated to take effect January 1, 1914, for the regulation of carriage and vehicle traffic in the town.

ARTICLE I. VEHICLES IN MOTION

Section 1. A vehicle, except when passing a vehicle ahead, shall keep to the right and as near the right hand sidewalk as possible.

Sect. 2. A vehicle meeting another vehicle shall pass on the right.

Sect. 3. A vehicle overtaking another vehicle shall, in passing, keep to the left, but it shall not leave the line on the right unless there is a clear way of at least one hundred feet in advance on the left.

Sect. 4. A vehicle in turning to the right into another street shall keep as near to the right hand sidewalk as possible.



Sect. 5. A vehicle in turning to the left into another street shall pass to the right of and beyond the center of the intersecting street before turning.

Sect. 6. A vehicle crossing from one side of the street to the other shall do so by turning to the left, so as to head in the general direction of traffic on that side of the street.



Sect. 7. No person having charge of a vehicle in the business section shall allow the same to come within ten feet of any vehicle in front of him when approaching and passing over a crossing where a pedestrian is about to pass.

Sect. 8. Every driver of a vehicle in slowing up or stopping shall, by uplifted hand, give a signal to those behind.

Sect. 9. In turning while in motion or in starting to turn from a standstill, a signal shall be given by the driver of the vehicle about to be turned by raising a whip or hand, indicating the direction in which the turn is to be made.

Sect. 10. Before backing, ample warning shall be given by voice or hand, and while backing unceasing vigilance must be exercised by the driver not to injure those behind.

Sect. 11. Drivers of motor vehicles of all kinds shall, in approaching a crossing or in rounding a corner or curve of a public street, sound their signals in such a way as to give warning to other vehicles and to pedestrians of their approach.

Sect. 12. Vehicles must stop so as not to interfere with or prevent the passage of pedestrians at crossings, and at all times drivers of vehicles must stop the same on a signal from a police officer.

ARTICLE 2. RIGHT OF WAY

Section 1. Police, Fire Department, emergency repair wagons, United States mail vehicles and ambulances shall have the right of way in any street and through any procession.

Sect. 2. Street cars shall have the right of way between cross streets over all other vehicles than those mentioned in Section 1 of this article; and the driver of any vehicle proceeding on the track in front of a street car shall promptly turn out on a signal by the motorman or conductor of the car.

Sect. 3. A vehicle waiting at the sidewalk shall promptly give place to a vehicle about to take on or let off passengers.

ARTICLE 3. SPEED OF VEHICLES

Section 1. No vehicle shall proceed at a rate of speed greater than the law allows; and at no time shall a vehicle be driven with a reckless or negligent disregard of the conditions then obtaining or the rights of others.

Sect. 2. On approaching a crossing of intersecting streets, also in traversing a crossing or an intersection of streets, and in going around a corner or curve in the highway, a vehicle shall not be driven at a rate of speed other than that which is reasonable and proper, having regard to traffic at the time and the place, and the use of the way and the safety of the public.

ARTICLE 4. VEHICLES STOPPING, STANDING OR TURNING

Section 1. No vehicle shall remain backed up to the sidewalk in any public street except when actually loading or unloading and then for not more than ten minutes at any one time; and when a horse-drawn vehicle is backed up to the curb, the horse or horses shall be turned parallel with the sidewalk and headed in the general direction of travel for the side of the street on which the vehicle is standing.

Sect. 2. Except in emergency or in case of accident or to allow another vehicle or pedestrian to pass, or unless directed to do so by a police officer, a vehicle shall not stop in any public street except close to the sidewalk, nor shall it stop with its left side to the sidewalk, or abreast of another vehicle parallel with any public street or at or within the intersection of any streets, or within ten feet of any street corner, or in such a manner as to obstruct any street or crossing or to prevent the passing of other vehicles.

Sect. 3. No person having charge of a vehicle in a public street shall refuse or neglect to stop or place the same as directed by a police officer, any of these rules to the contrary notwithstanding.

Sect. 4. No vehicle shall be left standing in any public street in the business section for more than thirty minutes except hackney carriages at their licensed stands and the vehicles of physicians or clergymen while the owners or users thereof are in actual attendance upon the sick.

Sect. 5. No horse shall be left unattended in any street or highway unless securely fastened by being tied to a post or a weight, or unless the wheels of the vehicle to which he is harnessed are securely tied, fastened or chained.

Sect. 6. No horse or vehicle shall be allowed to stand on or, except in crossing, shall be driven, backed or led on any sidewalk.

Sect. 7. No vehicle shall be propelled or driven backward out of or into any building, alley, or yard across any sidewalk unless the sidewalk, while such vehicle is crossing it, is guarded by a competent person or by a suitable device approved by the Chief of Police. Provided, however, that vehicles may be propelled or driven backward, out of, or into driveways upon the grounds of private residences without such guarding if any such vehicle before crossing be brought to a full stop and a clear and unobstructed view of and from the place of stopping may be had of and from the sidewalk for a distance of at least fifty feet in either direction.

Sect. 8. Police officers may, in their discretion, extend for a specified number of minutes only, the time limits fixed by Sections 1 and 4 of this Article.

ARTICLE 5. GENERAL PROVISIONS

Section 1. No person shall drive or conduct any vehicle in such condition or so constructed or so loaded as to be likely to cause delay in traffic or accident or injury to man, beast or property.

Sect. 2. No one shall drive a horse not in every respect fit for use and capable for the work in which it is employed and free from lameness and sores or any vice or disease likely to cause delay in traffic or accident or injury to persons or property.

ARTICLE 6. DEFINITIONS

Section 1. The word "vehicle" includes all conveyances and contrivances on wheels or runners except street cars, bicycles, and baby carriages.

Sect. 2. "Business section" means Church Street from School Street to the Railroad Crossing, Mount Vernon Street from the Railroad Crossing to Washington Street, Main Street from Washington Street to Lake Street, Common Street, Winchester Place and Thompson Street.

ARTICLE 7. PENALTIES

Section 1. Whoever violates any of the provisions of the foregoing rules and regulations shall be punished by a fine not exceeding twenty dollars for each offense.

LICENSES ISSUED

Auctioneers (To April 1, 1914)

Cutler B. Downer
Charles A. Gleason
Henry A. Goddard
C. S. Judkins
C. Ernest Judkins
E. Hawes Kelley
Edward F. Maguire
Frank Moseley
Frank L. Ripley
George Adams Woods
Fred V. Wooster

Billiard and Pool Room (To May 1, 1914)

Frank H. Walsh

Hackney Carriages (To May 1, 1914)

John H. Carpenger
Coleman Flaherty
Eugene P. Sullivan
William F. Hargrove
Charles Snodgrass

Intelligence Offices (To May 1, 1914)

T. J. Campbell (To July 14, 1913)
Mary Carpenter
Mrs. Charity A. White
Hannah C. Reardon

Junk Dealers (To May 1, 1914)

Charles Feinberg
N. Robinovitz
Samuel Wyner
M. Tigar

To Transport Liquors (To May 1, 1914)

Kelley & Hawes Company

Common Victuallers (To May 1, 1914)

Christus Athan (Returned)
Mary W. Carpenter
R. A. Ferretti (Returned)
George D. LeDuc
Mrs Clara A. Mullen
Mrs. Caroline J. Murray
Mrs. Sarah J. Rogers
Charles Young
John Coull (Returned)
Alice F. Twombley
J. Henry McEwen
Mrs. Elsie Dodson
Peter Nazianzine & Peter Zografos
G. Mortimer Hatch

To Deal in Second-hand Articles (To May 1, 1914)

Edward F. Maguire
Fred A. Saunders

To Use Building For Manufacture and Storage of Fireworks

New England Fireworks Company (To July 19, 1913)

Hawkers and Peddlers of Fruits and Vegetables (To April 1, 1914)

Henry F. McKeon	William F. Brown
Thomas F. Cullen	William H. Duffy
Granville D. Richardson	Geo. A. Pappoulet
James Gargas	D. J. Daly
William J. Geary	Frank E. Connolly

Peter J. McHugh

LIST OF JURORS

As prepared June 30, 1913

Apsey, Geo. W.	3 Francis Circuit	Controller
Ash, Horace W.	14 Fairview Terrace	Mec. Engineer
Ayer, William P. F.	11 Everett Avenue	Asst. Secretary
Bacon, Carl K.	379 Main St.	Merchant
Badger, Erastus B., 2d	12 Prospect St.	Manager
Bates, George H.	97 Cambridge St.	Bookkeeper
Belcher, Frederick E.	14 Prospect St.	Publisher
Bigelow, E. Alden	8 Francis Circuit	Treasurer
Bird, Charles B.	8 Park Road	Treasurer
Bird, Lindsey E.	43 Myrtle Terrace	Banker
Blaisdell, Albert F.	18 Brooks St.	Author
Boone, Allan E.	19 Grove St.	Architect
Bond, C. G. M.	30 Wildwood St.	Manufacturer
Bond, Herbert T.	16 Hillside Ave.	Manufacturer
Bradford Fred A.	103 Cambridge St.	Clerk
Breen, William J.	192 Parkway	Manager
Brown Walter J.	29 Calumet Road	Broker
Butler, Herbert E.	18 Hancock St.	Salesman
Campbell, Harry W.	11 Mt. Pleasant St.	Asst. Treasurer
Cameron, James W.	19 Salem St.	Steamfitter
Carhart, Alfred B.	7 Lawson Road	Superintendent
Carr, Felix J.	99 Highland Ave.	Patent Leather
Chapin, Howard G.	6 Calumet Road	Distiller
Chapman, Frank F. B.	10 Fells Road	Salesman
Chase, Millard F.	Symmes Road	Manager
Chamberlain, Walter E.	34 Wildwood St.	Merchant
Claflin, Lewis A.	12 Reservoir St.	Salesman
Clark, Rufus L.	39 Wildwood St.	Manager
Clarke, Harry K.	288 Main St.	Lithographer
Cole, George B.	15 Mystic Ave.	Salesman
Collier, Abram T.	13 Sheffield Road	Banker
Cosgrove, Howard S.	12 Spruce St.	Bookkeeper
Cummings, Walter	7 Cabot St.	Merchant
Downs, Jere. A.	432 Main St.	Manager
Dwinell, James H.	354 Main St.	Merchant
Eaton, George H.	6 Symmes Road	Freight Agent
Eaton, William D.	3 Foxcroft Road	Grocer
Facey, Edward A.	83 Highland Ave.	Manufacturer
Fish, Charles E.	4 Curtis St.	Insurance
Fitch, George W.	14 Oxford St.	Shipsmith
Flynn, John E.	89 Swanton St.	Currier
Foley, John	15 Hill St.	Currier

Forbes, William S.	Swan Road	Manufacturer
Forsaith, Charles H.	33 Oxford St	Merchant
Foster, Edward S.	13 Grove St.	Civil Engineer
Gallagher, Charles H.	5 Canal St.	Clerk
Glendon, Patrick J.	17 Lake St.	Clerk
Goddard, Henry A.	12 Wolcott Road	Broker
Grant, Charles A.	9 Harrison St.	Secretary
Haley, James V.	7 Canal St.	Leather Mfr.
Hart, Robert W.	11 Glengarry	Manager
Healey, Warren E.	3 Warren St.	Manager
Herrick, Rufus F.	16 Herrick St.	Chemist
Higgins, Alfred S.	68 Church St.	Merchant
Hight, H. Wadsworth	88 Cambridge St.	Cashier
Holbrook, A. Miles	2 Eaton Court	Real Estate
Huntress, George L., Jr.	13 Fenwick Road	Clerk
Hurley, Daniel E.	71 Holland St.	Machinist
Jewett, Algernon L.	77 Walnut St.	Treasurer
Johnston, James	14 Fletcher St.	Builder
Jones, Marshall W.	178 Highland Ave.	Merchant
Jordan, Fred B.	34 Glen Road	Merchant
Keyes, William	5 Cambridge St.	Merchant
Kinsley, Charles E.	99 Cambridge St.	Tailor
Lally, Patrick J.	33 Kirk St.	Teamster
Lane, Charles A.	37 Glen Road	Merchant
Lawson, Thomas W.	366 Main St.	Banker
Lawton, Dennis	31 Pond St.	Blacksmith
Lee, W. Creighton	7 Pine St.	Retired
Livingstone, James R.	10 Westley St.	Salesman
Main, Charles R.	14 Herrick St.	Mec. Engineer
Marshall, William R.	7 Cliff St.	Broker
Matthews, Bernard F.	22 Lincoln St.	Barber
McDonald, William P.	30 Oak St.	Machinist
Merrill, Raymond	6 Crescent Road	Clerk
Metcalf, Edgar W.	9 Madison Ave.	Clerk
Metcalf, Henry C.	31 Sheffield Road	Professor
Meyer, John C.	3 Sheffield Road	Manufacturer
Murphy, Daniel	12 Salem St.	Manufacturer
Murphy, Herman D.	176 Highland Ave.	Artist
Murphy, William E.	17 Salem St.	Felter
Newell, Charles F.	15 Lloyd St.	Teller
Nickerson, Henry	92 Bacon St.	Merchant
Noonan, Patrick	18 Canal St.	Felt Mfr.
Nowell, James	10 Central St.	Clerk
Nutt, Noel B.	331 Main St.	Manager
O'Connor, John F.	189 Washington St.	Druggist
O'Leary, Arthur H.	104 Church St.	Postman
Ordway, Henry C.	20 Myrtle St.	Merchant
Palmer, Roy L.	6 Wolcott Road	Merchant
Parkhurst, Lewis	39 Oak Knoll	Publisher
Pond, Clarence H.	102 Cambridge St.	Piano Mfr.
Pratt, Daniel W.	33 Wildwood St.	Civil Eng.

Purington, George W.	138 Cambridge St.	Merchant
Pushee, Leslie D.	14 Harrison St.	Foreman
Randlett, Elmer P.	2 Lagrange St.	Merchant
Redding, Louis S.	17 Lakeview Road	Real Estate
Remick, Joseph	80 Cambridge St.	Banker
Richardson, H. Earl	285 Washington St.	Teller
Rooney, Edwin R.	193 Parkway	Clerk
Rowe, Frank E.	20 Vine St.	Insurance
Ryan, Joseph F.	5 Cliff St.	Manager
Sanborn, Oren C.	High St.	Merchant
Shea, Edward F.	19 Glenwood Ave.	Japanner
Smith, George B.	32 Everett Ave.	Brewer
Snow, Sydney J.	12 Clematis St.	Machinist
Somes, David A.	24 Cabot St.	Grocer
Stacey, Charles F.	5 Chestnut St.	Merchant
Starr, Edwin C.	17 Everett Ave.	Manager
Stephenson, Harry E.	7 Woodside Road	Banker
Sullivan, William D.	64 Fletcher St.	Journalist
Taylor, Nathan H.	233 Washington St.	Merchant
Wadsworth, Lewis L.	15 Cambridge St.	Contractor
Waldmyer, Fred L.	11 Webster St.	Inspector
Walsh, Patrick T.	102 Highland Ave.	Manufacturer
Weld, George A.	3 Sanborn Place	Manufacturer
Whitney, Robert F.	81 Walnut St.	Manager
Wilson, T. Price	4 Wolcott Terrace	Printer
Woods, George Adams	8 Sheffield Road	Real Estate

JURORS DRAWN, 1913

Wm. P. F. Ayer	C. G. M. Bond
Fred A. Bradford	John A. Caldwell
Lewis A. Claflin	William E. Dadmun
Joseph M. Donahue	Vincent Farnsworth
Henry A. Goddard	A. Miles Holbrook
James Johnston	Arthur A. Kidder
Daniel Murphy	Herman D. Murphy
Wm. E. Murphy	James Nowell
Michael E. O'Leary	John E. Page
Frank L. Ripley	Joseph F. Ryan
Richard S. Sanborn	Charles H. Symmes

WILLIAM J. DALY,
ADDISON R. PIKE,
ELBRIDGE K. JEWETT,
MAURICE F. BROWN,
GEORGE T. DAVIDSON,
Selectmen of Winchester.

December 31, 1913

REPORT OF SUPERINTENDENT OF STREETS

To the Board of Selectmen,

Gentlemen:

I have the honor to submit for your consideration my annual report, being for the fiscal year ending December 31, 1913. For detailed statements of expenditures, I would respectfully refer you to the Auditor's report. I will report only on the amount of work done and total cost of same.

STABLE AND DUMP ACCOUNT

Hostlers, Pay roll	$2853.13	
Dump, Pay roll	739.15	
Repairs, Pay roll to plant	149.10	
Supplies	73.53	
Coal, 58,175 lbs.	217.34	
Hay, 88,287 lbs.	930.97	
Oats, 2,074 bush.	1001.02	
Feed	22.30	
Straw, 6963 lbs.	79.00	
Rock salt	2.20	
Telephone	29.50	
Light	95.63	
Cesspool and dry wells	19.25	
Towel supply	5.85	
Veterinary services	30.00	
Medicines	2.05	
Half holiday, three months	61.53	$6,297.44

CARE OF SNOW AND ICE

General work, Pay roll	$ 151.31	
Scraping and shoveling walks	64.50	
Storing and sanding walks	407.22	
Repairs, painting, housing plows	114.63	$ 737.66

DUST SUPPRESSION AND OIL AND TAR MAINTENANCE

This question is always carefully considered and coupled with all the information obtainable from the best knowledge in the state, and all are somewhat in the dark as to the best methods to save the streets which have been constructed without pene-

tration or other costly methods, and I can only recommend that hereafter all streets, excepting light traveled streets, should have some treatment to insure best results, which would mean an additional cost of twenty cents and upward per sq. yd.

One fact is agreed to by all: that where the travel is constant and heavy, no blanket coat will stand without crushing in wet weather. Therefore, the light oils or thin tar are best and cheaper; they will not prevent the street from wearing but are a great benefit and with constant care the surface can be kept until such time as the street can be rebuilt.

No. 4 Oil, 257,316 Sq. yds.	$3,568.88	
Tarvia B., 16,150 Sq. yds., 3,600 gals.	1,791.63	
No. 9 Oil, Bacon Street	350.65	
No. 9 Oil, Forest Street, Bay State Ry.	353.70	
Trinidad Asphalt, Church Street	2,871.19	
Watering and repairs carts	98.71	$9,034.76

The above includes oiling private ways and Bay State Street Railway work on Forest Street.

PAINTING AND REPAIRS TO CARTS, SLEDS, ETC.

Pay roll, paint, stock, etc.	$ 370.59
New single cart	125.00

GUARD RAILS, FENCES

Willow Street	$ 56.71	
Main Street	11.75	
Swanton Street	8.00	
Highland Avenue	8.73	
Forest Street	99.46	
Chester Street	12.84	
Oak Street	34.05	
Everett Avenue	6.32	
Horses and signs for barriers	26.62	
Lumber, etc.	20.81	$ 285.29

BRIDGES

Lake Street	$ 383.40	
Walnut Street	253.72	
Washington Street	58.36	
Cross Street	89.19	
Main Street	91.02	$ 875.69

CLEANING STREETS

Pay roll, cleaning streets	$3,813.21

CLEANING BASINS

Pay roll and supplies	1,061.77

STREET SIGNS

Pay roll	$ 81.14	
Hardware	3.87	
Lettering	1.50	
Paint	12.25	$ 98.76

PRIVATE WAY SIGNS

100 signs	$ 46.00	
Freight	1.77	
Lumber	17.30	
Paint	2.25	
Screws	1.45	
Team, putting up	17.50	
Pay roll	52.95	$ 139.22

STONE CHIP STREETS

Summit Avenue		$ 105.13

SEPARATED GRAVEL STREETS

We have built, in all, ten streets of this type during the season. The gravel was broken and separated with the portable crusher and compared with the cost of trap rock macadam they are considerably cheaper and better for side streets. The average cost of macadam was thirty-one cents, and of separated gravel twenty-three cents per sq. yd.

White, Arthur and Hill Streets	$1,805.30	
Tremont and Cedar Streets	823.97	
Myrtle Terrace	691.35	
Herrick Street	478.06	
Lawson Road	1,776.52	
Lakeview and Ravenscroft Roads	1,398.48	$6,973.68

MACADAM STREETS

Park Avenue was nearly built with North Winchester stone, also Johnson Plot. A small portion of Ridge Street was built with field stone. Main Street and Bacon Street were resurfaced with trap rock.

Park Avenue, 2,027 yds. macadam	$ 571.82	
Park Avenue, grading and gutters	699.17	
		$1,270.99
Johnson Plot, macadam and gutters		197.00
Ridge Street, macadam		226.22
Main Street, Sanborn St. to Medford Line, 10,857¼ yds., 2.28 gals. tar to yd., 1,908 tons broken stone	$2,252.09	

24,728 gals. tar	$2,104.93	
Sand	18.80	
Labor and teams	1,522.78	
	$5,898.60	
Cr. Bay State St. Ry.	642.60	$5,256.00
Bacon Street, Parkway to Central Street, 3,930 yds.	$1,179.00	
Grading and gutters	320.21	$1,499.21

GENERAL REPAIRS

Webster Street	$ 2.25	
Mystic Avenue	23.84	
Wildwood Street	2.25	
Washington Street	15.52	
Westley Street	2.53	
Main Street	23.69	
Swanton Street	51.51	
Lincoln Street	5.06	
Everett Avenue	9.25	
Alben Street	2.25	
Mason Street	12.69	
Lake Street	.40	
Highland Avenue	1.13	
Nelson Street, principally gutters	124.29	
Mt. Pleasant Street	9.24	
High Street	35.25	
Forest Street	124.99	
Chestnut Street	2.53	
Grove Street	164.05	
Vine Street	14.75	
Pine Street	3.47	
Pond Street, widening at ledge and additional drainage	358.38	
Cambridge Street at Elder's	43.88	
Euclid Avenue	6.75	
Sheffield Road	1.13	
Prospect Street	31.98	
Willow Street	1.13	
Bound stones	72.30	
Church Street cor. Cambridge	12.94	
Oak Street	3.37	
Oil repairs	599.21	
		$1,762.01
New Horse		375.00
Horse shoeing		284.93
Harness, repairs	$ 93.28	
New parts and blankets	99.70	
		192.98
Washouts		601.76
Arlington Street, grading	$ 701.96	
Arlington Street, wall	185.85	887.81

EDGESTONE

Edgestone	$1,151.48	
Teaming	131.75	
Pay roll	827.57	$2,110.80

OFFICE ACCOUNT

Telephones, office and house	$ 52.03	
Stationery	44.94	
Typewriting	2.25	
Number checks	7.50	
Furniture	39.38	
		$ 146.10
Superintendent's Salary	$1,587.50	
Assistant Superintendent's Salary	862.50	
		2,450.00
Employer's Liability		33.00

AUTO ACCOUNT

Miles run 8,337

Auto and freight on same	$ 624.00	
Licenses	14.00	
Gas., 941 gals.	158.89	
Insurance	45.50	
Oils	27.51	
Tires and repairs	89.71	
Repairs and fittings	89.01	
Oil tank	9.00	
Lettering	3.20	
	$1,060.82	
Cr. Town Engineer's machine 149 gals. gas. @ .18 = $26.82; 6 oil @ .35 = $2.10	28.92	$1031.90

NEW TOOLS

Shovels	$ 92.88	
Lanterns, globes and painting	81.80	
Picks	20.00	
Brooms	22.50	
Steel	18.12	
Pails	9.10	
Rakes	6.53	
Bars	7.60	
Tapes	5.72	
Levels	2.50	
Mattocks	3.75	
Handles	12.85	
Forks	1.65	
Hammers	5.57	
Rammers or tampers	8.76	
Driving caps	3.77	
Chain	5.40	
Cans	1.25	
Axes	1.50	
Brushes	4.40	
Curry Combs	1.50	
Feed bags	4.00	
Sponges	8.00	
Miscellaneous	4.45	
Freight	6.19	
		$339.61
Small tools, repairs		194.38

STEAM ROLLERS

Care, repairs, supplies and inspection		
No. 1 Roller	$210.08	
No. 2 Roller	169.71	$379.79

CRUSHER

Inspection, lumber, supplies, moving	$306.09

COAL

242,275 lbs.	$526.00	
Freight	40.82	
Teaming	28.50	$595.32

OUTSIDE WORK

The work done for the several departments and the Massachusetts Highway Commission, Bay State Street Railway, and private parties, exclusive of Lawson Road, Lakeview and Ravenscroft Roads, White, Hill and Arthur Streets, amounts to	$4,046.39

HIGHWAY GENERAL ACCOUNT

This account which is principally for payrolls for the above outside work amounts to	$3,411.64

SIDEWALK REPAIRS

Gravel and stone dust	$152.74

GRANOLITHIC SIDEWALKS

Crescent Road	330.34 sq. yds.
Mason Street	80.67 " "
Grove Street	94.32 " "
Main Street	178.36 " "
Sanborn Street	245.34 " "
Brooks Street	119.76 " "
Mystic Avenue	502.57 " "
Madison Avenue	121.38 " "
Summit Avenue	143.13 " "
Church Street	1,541.09 " "
Cambridge Street	96.47 " "
Central Street	436.39 " "
Bacon Street	57.97 " "
Everett Avenue	194.97 " "
Stratford Road	194.66 " "
Sheffield Road	525.23 " "
Glen Road	121.37 " "
Dix Street	317.20 " "
Pine Street	190.80 " "
Wildwood Street	200.59 " "
Fletcher Street	201.85 " "
Lawrence Street	80.68 " "
Harrison Road	56.75 " "
Foxcroft Road	431.08 " "
Yale Street	66.67 " "
Copley Street	261.51 " "

Wedgemere Avenue	952.50 sq. yds.	
Lakeview Road	283.27 " "	
Lloyd Street	618.38 " "	
Mt. Vernon Street	566.53 " "	
Cliff Street	35.34 " "	
Myrtle Street	258.41 " "	
Washington Street	254.29 " "	
Park Avenue	434.59 " "	
Hancock Street	187.72 " "	
Walnut Street	301.27 " "	
Highland Avenue	309.16 " "	
Lincoln Street	426.56 " "	
Prospect Street	435.62 " "	
Cabot Street	696.95 " "	
	12,551.74 sq. yds.	$11,798.64
Advertising		16.94
Excavation		3,064.57

CEMENT CURBING

Myrtle Terrace, 384.82 ft. @ $0.55	$ 211.65	
Pay roll	29.25	
Teaming	15.00	$ 255.90
Wildwood Street, 31.50 ft. @ .55	$ 17.33	
Bacon Street, 23.50 ft. @ .55	12.92	
		30.25
Sanborn Street at Mr. Dutch's		
42.50 ft. wall @ $0.60	$ 25.50	
2 posts	2.00	
Step	4.00	
2.46 yds. walk	3.69	35.19

TAR CONCRETE SIDEWALKS

SIMPSON BROS. CONTRACT 1912

Town Engineer's measurements corrected.		
Cambridge Street sewer 82.77 yds. @ $ .62	$ 51.32	
Main Street at Cutting's 75.25 yds. @ .45	33.86	$ 85.18

DANIEL MCDONALD & CO. CONTRACT 1913

2530.31 yds. @ $0.55	$1,386.16	
77.38 yds driveway @ .65	50.58	
Excavation, lumber and sand, teams	618.76	
		$2,055.50
Repairs, 442.62 yds. @ $0.43	$ 190.33	
" 490.76 " @ .30	147.23	
" 13.40 " @ .35	4.69	
" 29.01 " @ .65	18.86	361.11

REPAIRING DRAINS, CLEANING PIPE, ETC.

Main Street near Vine Street	$ 14.44	
Everett Avenue	5.25	
Glen Road Ditch	105.01	
Hoods in basins	18.79	
Winthrop Street	49.17	
Myrtle Terrace	22.73	
Highland Avenue	1.25	
Swanton Street	2.25	
Lincoln Street	4.75	
Park Avenue	4.75	
Forest Street	7.29	$ 235.69

SURFACE DRAINAGE ACCOUNT

STOCK RECEIVED FROM BERRY & FERGUSON

860′ 10″	@ $0.80	$ 688.00	
100′ 8″	@ .55	55.00	
1772′ 12″	@ 1.00	1,772.00	
3— 10″ x 10″ Y's	@ 3.20	9.60	
3— 10″ x 8″ "	@ 3.20	9.60	
11— 12″ x 10″ "	@ 4.00	44.00	
		$2,578.20	
Less 71%		1,830.52	
		$ 747.68	
Less Freight		182.20	
			$ 565.48
138′ 24″		$ 448.50	
Less 60%		269.10	179.40

STOCK RECEIVED FROM M. B. PAIGE

2656′ 10″	@ $0.80		
4290′ 12″	@ 1.00		
1020′ 18″	@ 1.90		
312′ 15″	@ 1.35		
64′ 8″	@ .55		
24— 12″ x 10″ Y's	@ 4.00		
2— 12″ x 12″ "	@ 4.00		
2— 10″ x 8″ "	@ 3.20		
6— 10″ x 10″ "	@ 3.20	$6,939.20	
Less 72%		4,996.31	
		$1,942.89	
Less freight		471.00	$1,471.89

STOCK RECEIVED FROM SESSIONS IRON FOUNDRY

40 M. H. Castings @ $8.50	$ 309.98

STOCK RECEIVED FROM PURITAN IRON WORKS

62—20″ x 20″ Fr. and Grates @ $8.65	$ 536.30
Pay roll, unloading, teams, freight, etc.	334.29

STOCK RECEIVED FROM SEWER DEPT.

318′ 10″ @ $0.24	$ 76.32	
126′ 8″ @ .16—5	20.79	$ 97.11

BACON AND CENTRAL STREET DRAIN

Pay roll		$1,066.57	
Cement		56.10	
Bricks		175.50	
Teams, stakes, etc.		34.75	
			$1,332.92
1365′ 12″ Pipe	@ $1.00	$1,365.00	
351′ 10″ Pipe	@ .80	280.80	
4 — M. H. Castings	@ 8.50		34.00
12 — 20″ x 20″ Grates	@ 8.65		103.80
10 — 12″ x 10″ Y's	@ 4.00	40.00	
2 — 10″ x 10″ Y's	@ 3.20	6.40	
		$1,692.20	
Less 72%		1,218.38	
		$ 473.82	473.82
			$1,944.54

LAKEVIEW AND RAVENSCROFT ROADS

Pay roll		$ 387.31	
Bricks		68.25	
Cement		25.15	
			$ 480.71
309′ 12″ Pipe	@ $1.00	$ 309.00	
135′ 10″ Pipe	@ .80	108.00	
2 — M. H. Castings	@ 8.50		17.00
4 — Grates	@ 8.65		34.60
2 — 12″ x 10″ Y's	@ 4.00	8.00	
1 — 10″ x 10″ Y's	@ 3.20	3.20	
		$ 428.20	
Less 72%		308.30	
		$ 119.90	119.90
			$ 652.21

SHEFFIELD ROAD, AYLESWORTH TO SHEFFIELD WEST

Pay roll	$ 275.20	
Bricks	53.50	
Cement	22.50	
Teams	12.00	
		$ 363.20

499′ 10″ Pipe	@ $0.80	$ 399.20	
92′ 8″ Pipe	@ .55	50.60	
3 — M. H. Castings	@ 8.50		$ 25.50
2 Grates	@ 8.65		17.30
3 — 10″ x 8″ Y's	@ 3.20	9.60	
		$ 459.40	
Less 72%		330.77	
		$ 128.63	128.63
			$ 534.63

EVERETT AVENUE, AYLESWORTH TO STRATFORD ROAD

Pay roll		$ 234.82	
Cement		32.70	
Teams		27.00	
Bricks		53.75	
			$ 348.27
465′ 10″ Pipe	@ $0.80	$ 372.00	
1 — M. H. Casting	@ 8.50		8.50
3 Grates	@ 8.65		25.95
2 — 10″ x 8″ Y's	@ 3.20	6.40	
		$ 378.40	
Less 72%		272.45	
		$ 105.95	105.95
			$ 488.67

CHURCH STREET, NORWOOD TO CENTRAL

Pay roll		$ 272.17	
Bricks		29.25	
Cement		20.00	
			$ 321.42
371′ 10″ Pipe	@ $ .80	$ 296.80	
85′ 8″ Pipe	@ .55	46.75	
2 — M. H. Castings	@ 8.50		17.00
4 — Grates	@ 8.65		34.60
4 — 10″ x 8″ Y's	@ 3.20	12.80	
		$ 356.35	
Less 72%		256.57	
		$ 99.78	99.78
			$ 472.80

ELM AND BRIDGE STREETS

Pay roll		$ 640.62	
Bricks		65.82	
Cement		34.50	
Team and sand		11.25	
			$ 752.19

355′ 12″ Pipe	@ $1.00	$ 355.00	
311′ 15″ Pipe	@ 1.35	419.85	
189′ 10″ Pipe	@ .80	151.20	
3 — M. H. Castings	@ 8.50		$ 25.50
7 — Grates	@ 8.65		60.55
4 — 12″ x 10″ Y's	@ 4.00	16.00	
1 — 10″ x 10″ Y's	@ 3.20	3.20	
		$ 945.25	
Less 72%		680.58	
		$ 264.67	264.67
			$1,102.91

HANCOCK STREET

Pay roll		$ 671.24	
Cement		25.40	
Bricks		87.75	
Team and sand		30.00	
			$814.39
739′ 12″ Pipe	@ $1.00	$ 739.00	
100′ 10″ Pipe	@ .80	80.00	
2 — M. H. Castings	@ 8.50		17.00
4 — Grates	@ 8.65		34.60
3 — 12″ x 10″ Y's	@ 4.00	12.00	
		$ 831.00	
Less 72%		598.32	
		$ 232.68	232.68
			$1,098.67

LAWSON ROAD AND MAIN STREET

Pay roll		$2,104.00	
Cement		87.90	
Bricks		102.38	
Team and supplies		95.75	
		$2,390.03	
Cr. Snyder		370.79	
			$2,019.24
1026′ 18″ Pipe	@ $1.90	$1,949.40	
86′ 10″ Pipe	@ .80	68.80	
3 — M. H. Castings	@ 8.50		25.50
6 — Grates	@ 8.65		51.90
5 — 18″ x 10″ Y's	@ 7.60	38.00	
		$2,056.20	
Less 72%		1,480.46	
		$ 575.74	575.74
			$2,672.38

138′ 24″ Pipe	$448.50
Less 60%	269.10
	$179.40 — 12′ on hand

WHITE, ARTHUR AND HILL STREETS

Pay roll		$ 94.22	
Bricks		24.38	
Cement		12.60	
Sand		1.50	
			$ 132.70
122′ 10″ Pipe	@ $ .80	$ 97.60	
2 — Grates	@ 8.65		17.30
2 — 10″ x 10″ Y's	@ 3.20	6.40	
		$ 104.00	
Less 72%		74.88	
		$ 29.12	29.12
			$ 179.12

PRINCE AVENUE (NOT COMPLETED)

Pay roll		$ 777.47	
Cement		6.00	
			$ 783.47
936′ 12″ Pipe	@ $1.00	$ 936.00	
116′ 10″ Pipe	@ .80	92.80	
5 — 12″ x 10″ Y's	@ 4.00	20.00	
2 — 12″ x 12″ Y's	@ 4.00	8.00	
3—H. M. Castings	@ 8.50		25.50
		$1,056.80	
Less 72%		760.90	
		$ 295.90	295.90
			$1,104.87

WILDWOOD AND PALMER STREETS (NOT COMPLETED)

Pay roll		$2,316.57	
Cement		34.00	
Bricks		153.56	
Powder		2.80	
			$2,506.93
1183′ 15″ Pipe	@ $1.35	1,597.05	
956′ 12″ Pipe	@ 1.00	956.00	
426′ 10″ Pipe	@ .80	340.80	
7 — M. H. Castings	@ 8.50		59.50
11 — Grates	@ 8.65		95.15
5 — 15″ x 10″ Y's	@ 5.40	27.00	
1 — 15″ x 12″ Y's	@ 5.40	5.40	
7 — 12″ x 10″ Y's	@ 4.00	28.00	
2 — 10″ x 10″ Y's	@ 3.20	6.40	
		$2,960.65	
Less 72%		2,131.67	
		$ 828.98	828.98
			$3,490.56

HERRICK STREET (NOT COMPLETED)

Pay roll		$ 139.02	
Cement		8.00	
Bricks		24.38	
			$ 171.40
125′ 12″ Pipe	@ 1.00	$ 125.00	
45′ 10″ Pipe	@ .80	36.00	
1 — M. H. Casting	@ 8.50		8.50
1 — Grate	@ 8.65		8.65
		$ 161.00	
Less 72%		115.92	
		$ 45.08	45.08
			$ 233.63

ARLINGTON STREET (NOT COMPLETED)

Pay roll		$ 241.69	
Cement		2.00	
Bricks		24.37	
Teams		6.00	
		$ 274.06	
Cr. Downs		71.80	
			$ 202.26
298′ 12″ Pipe	@ $1.00	$ 298.00	
24′ 10″ Pipe	@ .80	19.20	
74′ 8″ Pipe	@ .55	40.70	
2 — 12″ x 8″ Y's	@ 3.20	6.40	
3 — 12″ x 10″ Y's	@ 4.00	12.00	
		$ 376.30	
Less 72%		270.94	
		$ 105.36	105.36
			$ 307.62
Park Avenue, resetting basins			6.74
Myrtle Terrace, resetting basins			11.78

PROSPECT STREET

32′ 12″ Pipe	@ $1.00	$ 32.00	
2 — Grates	@ 8.65		$ 17.30
		$ 32.00	
Less 72%		23.04	
		$ 8.96	8.96
			$ 26.26

POND STREET

22′ 12″ Pipe	@ $1.00	$ 22.00	
1 — Grate	@ 8.65		$ 8.65
1 — 12″ x 12″ Y	@ 4.00	4.00	
		$ 26.00	
Less 72%		18.72	
		$ 7.28	7.28
			$ 15.93

While some of the above drainage is not completed, and so specified, the pipe is all connected and the flow of water carried into basins to eliminate any further damage. There are some basins not completed as the lines of the streets are to be changed somewhat, to bring the basins in their proper places with reference to gutters, etc.

I have not made any recommendations, knowing that the several matters have been thoroughly considered and are being carried along by your Honorable Board, and are being attended to if in your judgment they should be carried through.

I desire to express my thanks to your Honorable Board, and through you to the Assistant Superintendent and foreman and the department in general for their services in this the busiest season we have ever had.

Respectfully submitted,

H. A. SPATES,
Superintendent of Streets.

Winchester, December 31, 1913.

REPORT OF TOWN ENGINEER

December 31, 1913

To the Board of Selectmen,

Gentlemen:

I herewith submit a general summary of the work of the Engineering Department for the year 1913, with suggestions for future improvements.

This department has been called upon for more work than ever before since it was organized. We have rendered service to all Town boards and departments and for committees having in charge special lines of work or investigation.

A general report of the work performed for the several Town departments, boards or committees is as follows:

HIGHWAY DEPARTMENT

We have submitted to your Board estimates of the probable cost of street construction work, certain drainage work which was not included in the general drainage scheme of three years ago, the probable expense of and location of all proposed sidewalks and curbing work. In addition, we have presented estimates during the past month for a surface drainage extension program totaling $35,735, and for street construction, macadam and gravel, totaling $30,300.

NEW STREETS

Early in the year plans of layout and grade were made of the following streets:

Arthur St., running from White St. to Loring Ave.; Hill St., extending from White St. to Shepard Court; Lakeview Road, beginning at Bacon St. and extending to the Mystic Valley Parkway; Lawson Road, which extends from Main St. to Highland Ave.; Ravenscroft Road running from Lakeview Road to Bacon St.; Wedgemere Ave., extending from Foxcroft Road to Wildwood St.; White St., beginning at Swanton St and extending to Hill St.; and Clark St., beginning at Main St. and extending westerly about seven hundred (700) ft.

A plan of line and grade of Palmer St. has been made for presentation at the March Town meeting.

RELOCATION OF LINES OF STREETS

Last spring your Board petitioned the County Commissioners for a definition of the lines of Swanton St. The County Commissioners requested that a plan be submitted by the Town, showing the lines as proposed to be defined. At a hearing held later in the spring a plan was submitted and approved by the Commissioners. No bounds have yet been set to mark the changes in direction of the lines as shown on the plan.

A plan has been made showing a proposed change in the westerly line of Cambridge St. at a very sharp curve about twelve hundred (1,200) ft. from the Arlington line, the object being to make the approach from either direction easier and better by making the curve less sharp. At a hearing held by the County Commissioners this proposed change was ordered.

We have improved the northeasterly corner of Sanborn and Main Sts. by changing the angle made by the lines of these streets to a curve of short radius.

A proposed change in the easterly line of Main St. at Symmes Corner has been staked to provide for a widening of about twenty-five (25) ft. in greatest width at the point where a new street laid out through the Symmes land joins Main St.

STONE BOUNDS

We have set stone bounds to mark the lines of the new streets accepted at the annual meeting as follows: Arthur St., Hill St., Lakeview Road, Lawson Road, Ravenscroft Road, Wedgemere Ave. and White St.

In addition, we have placed new bounds to mark Lincoln St., the easterly end of Herrick St., and in a large number of streets in which permanent sidewalks have beeen laid during the year, at points where no bounds existed. In all streets in which sidewalks have been laid, we have raised old stone bounds to grade so that they may be readily found when occasion arises for their use. The placing of bounds preparatory to laying sidewalks

has been a very important part of our work, and one which has taken a great deal of time and effort in the busiest part of the year.

STREET LINES AND GRADES DEFINED

We have had occasion during the year to mark the lines of many of our streets for street improvement purposes or for the guidance of property owners who desired to improve their property. In almost all instances of this kind we have given the grade of the streets for which the lines were requested.

This work has been done mainly in Bridge St., Cambridge St., Cliff St., Forest St., Foxcroft Road, Grove St., Highland Ave., Kendall St., Main St., Mt. Pleasant St., Summit Ave., Symmes Road, and Washington St.

PROFILES AND GRADE PLANS

We have made profiles and grade plans during the year for the following streets, in whole or in part:

Arlington St., Arthur St., Cedar St., Crescent Road, Herrick St., Hill St., Kendall St., Myrtle Terrace, Park Ave., Summit Ave., Tremont St., Vine St., White St., Winthrop St., and Converse Place, a private way.

STREET CONSTRUCTION

In the work of street construction of the year we were called on for lines, grades and general layout for the greater part of the work, and such features are all that is intended to be covered under this heading.

In Arlington St., as a preliminary to the work of widening in compliance with the decree of the County Commissioners, about three hundred (300) ft. of 12″ drain was laid. The remaining part of the work consisted in excavating and removing a strip ten (10) ft. wide and about four hundred (400) ft. long, removing the old wall which was in place on the old northerly line of the street, and replacing it on the new line of the street, excavating and removing certain material lying between the gutter and the old line, regrading the street to a point about four hundred (400)

ft. westerly from Cambridge St., and regrading the triangular plot at the junction of Arlington St. and Cambridge St.

This work has not been entirely completed.

In Arthur St. we set line and grade stakes for the street construction work, and laid out the street to have roadway and gutters twenty-three (23) ft. wide with sidewalk and planting space eight and one-half (8.5) ft. wide in either side.

In Bacon St. we laid out the street as to line and grade, from the Mystic Valley Parkway to and across Everett Ave. This street was laid out to show a roadway including gutters, thirty and one-half (30.5) ft. wide, with a sidewalk and loam space ten (10) ft. wide in the northerly side, and nine (9) ft. in the southerly side.

In Cedar St. we laid out and set grade stakes for the street construction work, showing a roadway twenty-four (24) ft. wide, including gutters with sidewalk and loam space in either side eight (8) ft. wide.

In Hill St. the thirty-five ft. layout provided for a roadway twenty-three (23) ft. wide, with the remaining space taken up by sidewalks and planting spaces.

Herrick St. at its easterly end had never been constructed, nor was it open for public travel. We laid out the roadway to show twenty-four (24) ft. of width, with sidewalk and loam space eight (8) ft. wide in either side. A section of 12″ drain was first laid in that part which was constructed, as a necessary preliminary to the surface improvement.

Lawson Road has been constructed throughout its entire length according to line and grade given by this office. The roadway and gutters are laid out twenty-three (23) ft. wide and the sidewalk and loam spaces occupy the remaining part. The existing curbing in the northerly side was relaid to conform to the grade and line of the layout of the roadway. An eighteen inch (18″) pipe drain was laid from Main St. to connect with the Herrick Brook, so-called, at Highland Ave. before the street grading and surfacing work was begun.

In Lakeview Road we have given line and grade for the street grading and surfacing work covering the whole length of the street. The drainage as planned was completed preparatory to the surfacing work.

In Myrtle Terrace, we gave line and grade for the street improvement work and for cement curbing in either side of the westerly end of the street.

Park Ave. has been laid out and constructed twenty-four (24) ft. wide, and the sidewalk and loam space in either side has been laid out ten and one-half (10.5) ft. wide.

In Pond St. certain small work was done in determining lines for the completion of the work of 1912.

In the re-surfacing of that part of Main St. lying between the Medford line and the turnout north of Symmes Corner, the work was done in conformity with a new grade for the car track of the Bay State Railway Company made by the Bay State Engineer, and submitted to the Town Engineer and approved by him.

The Ravenscroft Road surfacing and grading work of 1913 was done in accordance with a plan of layout and grade made by us. The roadway and layout is similar to that of Lakeview Road.

Tremont St. has been regraded and constructed according to a plan and grade given by this office.

In White St. we laid out a roadway twenty-three (23) ft. wide, with sidewalks and planting space six feet wide in either side.

Estimates for the greater part of the foregoing street construction were made by us, and in the main, have held closely to the actual cost, but in Lakeview and Ravenscroft Roads, and in Arthur, Hill and White Sts., the type of construction used was more expensive than the type estimated.

STREET SURFACE PRESERVATIVES

We have measured and made returns to the Superintendent of Streets for the following areas covered with oil and tarvia:

Public streets, 30% oil	251,781.00 sq. yds.
Private ways, 30% oil	5,536.00 sq. yds.
Tarvia, applied to the surface	16,150.00 sq. yds.
Tarvia, penetration method	10,857.00 sq. yds.

TAR CONCRETE SIDEWALKS

We have laid out, set line and grade stakes, and made returns to the Superintendent of Streets for new tar concrete walks in Cross St., Harvard St., Irving St., and Washington St., amount-

ing to two thousand, five hundred and twenty-seven and 44/100 (2,527.44) sq. yds. The sidewalk in Cross St. extends westerly from Washington St. about four hundred and forty (440) ft., in Harvard St. about eight hundred and twenty (820) ft. to Florence St., in Irving St about seven hundred and seventy-five (775) ft., and in Washington St. from Irving St. to Forest St., a distance of about twenty three hundred (2,300) ft. There is now a continuous tar concrete walk in the westerly side of Washington St. from Mt. Vernon St. to Forest St., a distance of over one mile.

We have also measured and made returns to the Superintendent of Streets on about nine hundred and eighty-five (985) sq. yds. of tar concrete repairs throughout the Town.

The contractor's price to the Town for new work for 1913 was $.55 per sq. yd., and the sub-grade work was done for $.20 per sq. yd., the abutter's share of the work being $.375 per sq. yd.

CURBING

We have made plans, set line and grade stakes, and made returns to the Superintendent of Streets for all curbing laid during the year, in granite and in cement. The granite curbing has totaled two thousand fifteen and 3/10 (2,015.30) ft., and the cement curbing laid totals four hundred thirty-nine and 82/100 (439.82) ft.

In addition, about sixty-two (62) ft. of granite curbing has been relaid in Washington St., and about five hundred (500) ft. in Lawson Road.

The cost for straight granite curbing, including material and setting was $.92 per ft., and for circular granite curbing, material and setting was $1.07. The cost of cement curbing in place was $.67 per running foot.

GRANOLITHIC SIDEWALKS

We have laid out and set line and grade stakes for about twelve thousand five hundred and eight (12,508) sq. yds. of granolithic sidewalks laid in 1913 by contract with the Fitzgerald Contracting Company. This has all been measured and certified as to area to the Superintendent of Streets.

In addition, there were laid thirty-five and 34/100 (35.34) sq.

yds. in Cliff St., partial payment for which was made by a property owner on that street.

The total yardage of granolithic sidewalk laid in 1913 is equivalent to 5.345 miles of sidewalk laid four feet wide, or 4.275 miles of walk laid five feet wide. This work has been done on forty-two streets and has involved setting line stakes, taking levels and making profiles, and then setting grades for the construction work. In many of these streets, there were no stone bounds, street lines were not properly defined, and property owners had no very definite ideas as to the position of the lines. In all cases, we have set bounds so that the walk need not be broken in the future.

The cost of the sub-grade work has been low, being only about $.245 per sq. yd., one-half of which was paid by the property owner, together with his share of the cost of the granolithic surface.

SIDEWALK AND CURBING ASSESSMENT SCHEDULES

We have made and submitted to your Board the following schedules of sidewalk and curbing assessments:

Under date of Sept. 22, 1913,	Granolithic sidewalks	$2,047.22
Under date of Sept. 22, 1913,	Tar concrete sidewalks	709.12
Under date of Sept. 22, 1913,	Curbing	80.57
Under date of Dec. 23, 1913,	Curbing and granolithic sidewalks	3,175.20
Under date of Dec. 29, 1913,	Curbing and granolithic sidewalks	2,961.45
Under date of Dec. 29, 1913,	Curbing and granolithic sidewalks	139.58
		$9,113.14

In addition there have been made returns on certain pieces of sidewalk for which payment was made or to be made by special arrangement with owners.

SURFACE DRAINAGE

We have laid out and given line and grade for the following extensions of our surface drainage system: In Arlington St., beginning at the terminus of the drain laid in 1912, and extending about three hundred (300) ft.

The drain laid in Arlington St. could be extended to good advantage in the near future, and one or more rights of way for

drainage purposes over land of the Country Club to the brook in this land ought to be secured as an aid in the economical disposition of surface water.

In Bacon St. a drain has been constructed beginning at the terminus of a short section of drain laid in 1907, and extending to Everett Ave. This drain is now a continuous conduit from the pond at Wedgemere Station to Everett Ave.

In Bridge St. a drain beginning at Elm St. and extending to Stevens St. This drain connects with the fifteen inch (15″) drain in Elm St.

In Central St. a drain connecting with that in Bacon St. and extending to Norwood St.

In Church St. a drain beginning at the terminus of a ten inch (10″) drain laid in 1907, and extending to Norwood St.

In Elm St. a drain beginning at the terminus of an eighteen inch (18″) drain laid in 1909, and extending to Bridge St.

In Everett Ave. a drain beginning at the terminus of a ten inch (10″) drain in Everett Ave. near Aylesworth Ave., laid in 1908, and extending to Stratford Road. The Everett Ave. drain is now completed and extends from the brook near Cambridge St. to Stratford Road.

In Hancock St. a drain beginning at the terminus of a twelve inch (12″) drain constructed in 1909, and extending to Highland Ave.

In Herrick St. a drain beginning at a point about seven hundred and ten feet (710) easterly from Main St., and extending to Highland Ave. This drain is not in use, because the remaining part of the Herrick St. drain has not yet been constructed.

In Lakeview Road a drain beginning at Ravenscroft Road and extending in Lakeview Road and land of L. V. Niles to Mystic Lake. A right of drainage over private land was obtained from Mr. L. V. Niles, a plan of which was made and put on record in Cambridge.

In Lawson Road a drain beginning at the twenty-four inch (24″) drain in Main St. and extending across Highland Ave., and connecting with the brook from Herrick Pond, so-called. The extra expense for connecting with Herrick Pond was paid by Mr. Snyder.

The surface water and water from private land east of Highland Ave. which formerly reached Main St. by a rather devious

course, a large part of which was through private land, is now conducted to Main St. by the new drain, all of which is in a public highway.

In Main St. a drain beginning at the terminus of the twenty-four inch (24″) drain in Main St. laid two or three years ago, and extending to Lawson Road. The section of drain above described completes the so-called Bacon and Main St. drainage system, excepting such short additions as may be made to it in future by means of drains in side streets in this section, and we now have a continuous drain from Mystic Lake near the Wedgemere Station, extending easterly in Bacon St. to Main St., in Main St. from Bacon St. to Lawson Road, and in Lawson Road its entire length. The size of this main drain varies from 30″ to 18″ in diameter. All drains through private lands east of Main St. from Symmes Corner to Lawson Road have been cut off and now discharge into this public drain.

That part of the Symmes farm lying between Main St. and Highland Ave. has been developed and two open drains running through it have been enclosed in pipe drains of large size, and connected with the 30″ concrete drain in Main St.

In Norwood St. a short section of drain has been constructed this year, beginning at Central St. and extending in Norwood St. a short distance. This drain serves to care for surface water at a rather bad place at the junction of Norwood St. with Central St., and will permit the proper construction of these streets at their junction. The drain may be extended in the future a short distance to Cottage Ave.

In Palmer St. a section of drain beginning at Wedge Pond and extending to Wildwood St. has been laid this year. This drain was laid to relieve a bad condition of drainage at the low point in Wildwood St. a little easterly of Fletcher St., and to carry off a large volume of surface water. The drainage rights in Palmer St. and over private land to Wedge Pond were secured in 1912 and are recorded.

We have laid a short drain from the drain in Palmer St. through land of Mr. D. W. Kimball to Willow St., and thence to land lying westerly of Willow St.

The right to cross the Kimball land was secured and a plan of the drainage right was made and put on record in Cambridge. The recorded right to enter the private land west of Willow St.

was secured from Messrs. Berry, Nash and Olmstead, these gentlemen agreeing to pay all expense for this private work, and to forever care for the drain and keep it clear and useable.

In Pond St. a short section of drain and one catch basin have been constructed. This was necessary to care for water from the side hill at the point where the drain turns from Pond St. to Winter Pond.

In Prince Ave. a drain beginning at the terminus of a twelve inch (12″) drain laid in Prince Ave. near Washington St. in 1909, and extending to and across Highland Ave. to the westerly end of Euclid Ave.

The work was commenced so late in the year that no catch basins had been completed to Jan. 1, but the work is progressing at this time.

The inadequate inlets at Euclid Ave. are being replaced by proper catch basins, and the old pipes leading to the surface of Prince Ave. have been replaced by suitable laterals laid at better grades.

In Prospect St. two catch basins and a short section of drain have been constructed. One of the basins replaced an old-fashioned inlet at the westerly end of Prospect St. and the other was constructed at the driveway of Mr. D. B. Badger. The pipe from this latter basin was laid to serve a temporary purpose.

In Ravenscroft Road a drain beginning at a manhole in Lakeview Road and extending to the low point in Ravenscroft Road. Its outlet is by way of Lakeview Road through land of L. V. Niles to Mystic Lake under a recorded right of way.

In Sheffield Road a drain beginning at the terminus of a ten inch (10″) drain laid in 1909 at or near Sheffield West, and extending to Aylesworth Ave.

In White St. a drain beginning at the low point in White St. and extending to Swanton St. where it discharges into the gutter. This drain was laid in substitution for the proposed drain in Arthur St. from White St. to the B. & M. R. R. The discharging into the Swanton St. gutter is only a temporary expedient, a permanent connection of the White St. basins being planned to be made with the Swanton St. drain when laid.

In Wildwood St. a drain beginning at a manhole at Palmer St. and extending to Lawrence St. This drain is connected with and made a part of the Palmer St. drain line.

The following table of Surface Drainage work in 1913 shows in concise form what has been done in this line.

SURFACE WATER DRAINS CONSTRUCTED IN 1913

Street	Length and Size of Drains 8″	10″	12″	15″	18″	20″	24″	Manholes	Catch Basins
Arlington	74.00	24.00	298.00						
Bacon		255.00	890.25					3	7
Bridge		189.00	355.03					2	7
Central		63.00	439.04					1	3
Church	85.00	371.00						2	4
Elm				311.05				1	
Everett		465.00						1	3
Hancock		100.00	739.15					2	4
Herrick		45.00	125.00					1	1
Lakeview		33.00	309.00					2	2
Lawson		86.00			1026.01			3	6
Main							124.97	1	
Norwood		33.00	36.00						2
Palmer		241.00	315.00	1183.00				5	6
Pond			22.00						1
Prince		106.00	949.40					3	Work incomplete
Prospect			32.00						2
Ravenscroft		101.85							2
Sheffield	92.00	499.00						3	2
White		122.40							2
Wildwood		185.00	641.00					2	5
	251.00	2919.05	5150.87	1494.05	1026.01		124.97	32	59

Total—10,961.95 ft. or 2.076 miles.

By reference to the record of drainage work of 1912 and 1913, it will be seen that almost the entire drainage program for which $24,000 was voted in March, 1912, has been completed. The substitution of certain other sections of drainage work outside of the 1912 program for two sections included in the 1912 scheme, accounts for the fact that the entire 1912 plan has not been completed.

I have submitted estimates and made a short report on drainage proposed to be done in 1914 and later. The improvement in street conditions as the result of the work covered in the bond issue of two years ago would seem to be sufficient reason for carrying forward the work advised to be done for the next two or three years.

There have been certain other small matters involving drainage work for which we have performed service, particularly at Rangeley and in investigations for your Board with reference to water coming from private property to sidewalks here and there.

I believe that the right to drain water from highways to private land particularly in the "hill district" should be given attention. The development of land in this section is rapid and street widenings and improvements are sure to come in a

short time. The contour of this district is such that surface water may be easily cared for if certain rights at suitable locations can be secured in advance.

INCIDENTALS OR GENERAL ENGINEERING WORK

This work includes investigating the necessity for street lights in certain locations, and the investigating and checking of plans for pole locations.

The plans accompanying all applications for pole locations have been examined and checked and reported to your Board, and lists of abutters furnished for hearings.

A plan showing suggested changes in street lighting in Church St. was made and submitted to your Board for approval, and the subsequent changes in lighting in that street were made in conformity with this plan.

The plans for the Edison Company's underground conduits in Cambridge St. from the Arlington-Winchester Line to Pond St., and in Pond St. from Cambridge St. to the Woburn-Winchester Line have been checked and considerable work has been done by us in suggesting locations, etc. for the conduits and manholes.

A plan of location was made early in the year for the conduits of the New England Tel. & Tel. Co. in Washington St. from the Company's station to Forest St.

All plans accompanying applications for extensions of gas mains presented during the year have been checked and approved or modified.

We have made for the Fire Department a plan showing all fire hydrants in Town, and plans of land under consideration for the proposed new engine house.

A large number of plans to scale have been made at the request of a committee on location for the proposed new post office building.

Work has been done and information furnished your Board in the relocation of turnouts on the tracks of the Bay State Street Railway Company on Forest St. and Main St.

We have made plans and specifications for the new granolithic floors in the Town Hall basement and certain other improvements in and about the Town Hall.

Work has been done on plans in connection with the proposed elimination of the grade crossing in the centre.

A list has been made of private ways with notes as to whether they were provided with signs.

The Woburn-Winchester Town Line was perambulated early in the year and the existing monuments on this line visited and examined.

The following streets were renumbered in 1913: Cedar, Forest Circle, Salem St. and Tremont St.

A plan for renumbering Church St. has been made, but the renumbering has not yet been done.

A summary of work for other departments is as follows:

SEWER DEPARTMENT

The work of sewer extensions and house connections has been greater in 1913 than in any other year for several years. A report of this work for the year has been made in more or less detail to the Water and Sewer Commissioners, together with estimates for future work.

WATER DEPARTMENT

We have laid out lines for a new 12″ main in Main St. from Lake St. to the "Ice Bridge," so-called, and in Swan Ave. from Arlington St. to a point about two thousand (2,000) feet easterly from Arlington St. for a new 6″ main.

We have taken levels and made profiles of the pipe lines for short distances from the gate house at the North Reservoir and at the South Reservoir for the information of the Water Board. Lack of time has prevented our making any record of the mains laid in 1912 and 1913, or of the house services made in these two years. The Water and Sewer Commissioners have requested me to make records of locations of street mains and gates in the entire system but we have not been able, through lack of time and pressure of other work, to do anything in this line up to this time.

PARK DEPARTMENT

In the survey of the Whitney purchase made by Mr. D. W. Pratt and completed by him this year, we have given such help

as we were able to give. This has consisted in obtaining certain records from Cambridge, conferences with Mr. Pratt and Mr. Dutch, Town Counsel, and with owners of adjoining property, and in general work in connection with this purchase.

We have also been of some assistance to the Park Commissioners in determining the positions of certain advertising signs either on the Town's land or on neighboring property, and making reports to the Park Commissioners.

CEMETERY DEPARTMENT

We have staked out and marked lots and paths. We have laid out and superintended the laying of a section of twelve inch (12″) drain with necessary catch basins. This drainage work has been of great benefit to a section of the cemetery where the roads were constantly being washed and injured by heavy storms.

In the matter of the purchase of the Palmer land authorized to be made at the last Town Meeting, we have made a survey and plan of the land to be used for cemetery purposes, and, also, for park or recreation purposes. The plan shows the entire lot divided into two parts, about 360,840 sq. ft. being for cemetery purposes, and about 65,380 sq. ft. for park purposes. No stone bounds have yet been placed to mark the changes in direction of the lines of this land, but they should be placed as early as possible in the spring.

ASSESSORS' DEPARTMENT

We have made copies of land plans which are sent to this office, and assisted the Clerk of the Board in getting information from plans in this office.

We have made a survey of land of Langley near the Arlington line to determine the area of that part of this estate which is in Winchester.

The Board of Assessors have requested that plans of land in Winchester be made on the block system, and that they be ready for use on or before April 1, 1914. These plans are to replace those which were made several years ago but which have not been brought up to date. I have been requested to get out as many of these plans as possible for use by April 1.

I desire to call your attention to the fact that the work which we are called upon to do for all departments is increasing very rapidly, and that the ordinary construction work of the three principal departments of the Town is enough to keep the small force we have on the move all the time. Any large job which may be put on the Engineering Department outside of the regular work of streets, sewers, and water, or one that requires much time, must of necessity drag, with the result that Boards become impatient at the delay.

I have called attention in my yearly report, I think, since 1904 to the fact that plans of land for the Assessors' use and for general use, particularly in the district west of Cambridge St., were lacking, and in some of the reports have asked for the appropriation of a specific sum to begin the work, but nothing has resulted. The Water and Sewer Commissioners have requested the Engineering Department to make a set of plans or a series of books on which are to be shown all gates on water mains, all hydrants, and all gates on house services. These plans or books are to be drawn to scale and so arranged as to show vacant land and to permit of the addition of houses and buildings to be erected in the future. This work can be done in piecemeal or a little at a time, but I do not believe this method of doing this work will be satisfactory to the Water and Sewer Commissioners. The only other way of hurrying this work would seem to me to be to ask for a separate appropriation for this work to be spent in 1914, and to have it done under the direction of this office.

It is common practice for other town and city engineering departments to have special or extra work which comes outside of the regular work, or work which requires a great deal of time and which is requested to be done at once, to be undertaken by special appropriation or by authorizing the head of the department to hire men for the special purpose. I believe this work for the Water Department should be done in this way and ask that the matter be given serious consideration. In my report of estimated expense for the Engineering Department for 1914, I have asked for the sum of $500 to be used for plans for the Assessors, and I hope your Board will urge it strongly.

Respectfully submitted,

JAMES HINDS,

Town Engineer.

REPORT OF TOWN COUNSEL

Winchester, Mass., December 31, 1913

To the Board of Selectmen,

Gentlemen:

I report as follows for the year 1913:

The following matters have been disposed of so far as the Town is concerned:

Five actions in which the Town was summoned as trustee.
Four assignments of wages by Town employees.
Four petitions in the Land Court for registration of title, including street bounds.
Eight accidents and claims.
One claim of the State Forester's Department against the Town.
Three public nuisances.

With reference to relief sought by the Board of Health, the Park Commissioners and the Board of Selectmen from the bad conditions of Wedgemere Pond, hearings were conducted before the Metropolitan Park Commission and before the Legislative Committee on Metropolitan Affairs.

Counsel appeared before the same committee in opposition to House Bill No. 1119, commonly known as the Kiley Annexation Bill, and allied measures.

A hearing was prepared for and conducted before the Public Service Commission and the Boston Transit Commission (sitting as a joint board to investigate the street railway service in the metropolitan district), with reference to the electric railway service in Winchester, but more particularly the need of track connections with the Boston Elevated system at Arlington.

In September last, after numerous conferences, oral arguments were made before the Public Service Commission and a brief was filed in support of the jurisdiction of that Commission of the complaint of the Selectmen of Winchester as to the central piers and lack of head room of the Cross Street Bridge of the Boston & Maine Railroad. Counter arguments and a brief were submitted by the railroad. The Commission has not as yet rendered a decision.

No actions (other than by trustee process and in the Land

Court, as noted above) have been brought against the Town during the year.

COURT PROCEEDINGS PENDING

Two actions in which the Town is summoned as alleged trustee.
Parsons *v.* Winchester, June, 1909. (Personal injuries.)
Lord *v.* Winchester, May, 1912. (Personal injuries.)
Whitney, Petitioner, May, 1907. (For registration of title to lands now owned by the Town of Winchester.)
Complaint as to Cross Street Bridge. January, 1913. (See above.)

GRADE CROSSING ABOLITION

Carter *et al. v.* Boston & Lowell Railroad *et al.*, July, 1905. (Petition for abolition of grade crossing at Winchester Center.)

Much time has been spent in endeavoring to assist you in taking this matter up outside of court with the officials of the railroad, as noted in my previous report. You were led to expect that the conferences with the Chief Engineer of the road, A. B. Corthell, would lead to a definite official statement of just what the railroad would do with respect to an abolition according to the general scheme of the Town plan. As reported at the Town Meeting, the conferences ended abruptly with the refusal of the engineer to submit any proposition. The subsequent conferences with President Mellen, then with Vice-President Horn, then with President Mellen and finally with President McDonald, I shall merely note, as they were conducted largely or solely by members of your Board. It is sufficient to say that each attempt failed to secure any official proposition from the railroad. The last attempt, that with President McDonald, was based on an endeavor to determine upon the plan of abolition and a division of the cost, conceding that the railroad was not in a position to undertake the work.

You thereupon requested me to ask for a re-opening of the case before the Special Commissioners for the purpose of submitting supplementary evidence. A hearing has been assigned for next month. The Commission's tentative plan cannot be ordered without the consent of the Town or an act of the Legislature, because it runs into park lands of the Town. The railroad engineers say that a track elevation scheme on a four track basis is far more expensive than the highest estimates of the cost of the Town plan. The two bridge schemes are also admittedly

more expensive. We trust the Commission will revise its findings and report a method of abolition based on the Town plan. The total cost should not exceed the Four Hundred Thousand Dollars which the railroad has allowed for these crossings in its financial requirements as submitted in the last few months to public commissions. We grant that the time for undertaking the work should be postponed, but we demand and we have a right to demand that the plan be legally determined so that the proper development of our center may no longer be blocked.

The carrying out of the votes of the Town with respect to the Palmer land, so called, purchasing part for Cemetery purposes and receiving the rest as a gift for Playground purposes, involved unexpectedly arduous work for both Town Counsel and the Town Engineer in settling the title and boundaries. The necessary adjustments were finally made and a suitable plan showing the whole parcel and the division into Cemetery and Park lands was recorded when the Town took title.

The routine work of the Town Counsel has extended this year to practically every Town board and officer.

CHARLES F. DUTCH,

Town Counsel.

REPORT OF CHIEF OF POLICE

Winchester, December 31, 1913

To the Board of Selectmen,

Gentlemen:

I have the honor to present for your consideration the following report of service rendered by the Police Department of the Town of Winchester during the year 1913:

Three hundred and fifty-three arrests were made for the following causes:

Assault and Battery	50
Assault on Officer	2
Assault to Kill	2
Breaking, Entering and Larceny	8
Capias	6
Carrying Dangerous Weapon	1
Carrying Loaded Revolver	1
Drunkenness	146
Disturbing the Peace	13
Disorderly Conduct on Car	4
Dipsomania	1
Escaped Prisoner	1
Gaming	15
Giving Short Weight	1
Insane	4
Keeping a Disorderly House	1
Keeping open Shop on Lord's Day	1
Larceny	20
Manslaughter	1
Non-Support	5
Robbery	4
Rescuing a Prisoner	1
Stealing Fruit	4
Safe Keeping	7
Tramps	5
Truancy	1
Trespass	1
Violation Plumbing Laws	2
Violation Liquor Laws	5
Violation Town By-Laws	6
Violation School Laws	3
Violation Automobile Laws	31

The arrests are classified as follows:

Males	331
Females	22
Minors	30
White	340
Colored	13
Residents	235
Non-Residents	118

The arrests were disposed of as follows:

Fined and Paid	144
Placed on File and Probation	107
Released without arraignment	19
Discharged	11
Complaints Dismissed	4
Sent to House of Correction	46
" Reform School	1
Sent to Insane Hospital	5
Sent to Truant School	1
" State Farm	4
" County Jail	1
" Home for Destitute Children	1
Delivered to out-of-town Officers	9
Fines imposed by Court	$1,374
Imprisonment imposed by Court	16½ yrs.

MISCELLANEOUS DUTIES PERFORMED

Accidents Reported	59
Buildings Found Open and Secured	143
Cases Investigated	515
Defective Streets Reported	48
Defective Street Lights	254
Lanterns Placed in Dangerous Spots	105
Defective Wires Reported	80
Defects in Water Pipes	10
Officers at Fires	52
Dead Bodies Cared For	4
Notices Distributed for Selectmen	40
Notices for Board of Health	31
Notice Given Dog Owners	30
Town Warrants Distributed	6000
Town Reports Distributed	2000
Disturbances Suppressed	20
Search Warrants Served	23
Dogs and Horses Killed	7
Fire Alarms Given	2
Lost Children Cared For	2
Sick Persons Assisted	2
On Duty Calls Given	17,400
Police Details for Ball Games, Dances, etc.	92

During the year 159 houses were reported vacant at various times, principally during the warm weather. These houses were given special protection, inasmuch as they were examined every day by the officers on the several routes. A great many houses were looked after where no notice had been received that the occupants were going away.

STOLEN AND LOST PROPERTY

Property	Reported Stolen	$2,926.00
"	Recovered	408.00
"	Reported Lost	162.00
"	Found	15.00

An automobile valued at $1,000 was recovered which had been stolen in Somerville.

Respectfully submitted,

WILLIAM R. McINTOSH,

Chief of Police.

REPORT OF KEEPER OF THE LOCKUP

Winchester, December 31, 1913

To the Board of Selectmen,

Gentlemen:

I herewith submit my report as Keeper of the Lockup:

Number of persons confined 269

Respectfully submitted,

WILLIAM R. McINTOSH,

Keeper of the Lockup

REPORT OF THE SEALER OF WEIGHTS AND MEASURES

Winchester, December 31, 1913

To the Board of Selectmen,

Gentlemen:

I respectfully submit the following report for the year ending December 31, 1913:

The business of the office increases in volume and in importance with the increase in population and the consequent increase in the number of business places needed to supply the wants of our people.

Under the provisions of Chapter 503 of the Acts of our Legislature of 1913, cities and towns are required to appoint measurers of leather, and the sealer of weights and measures is required to inspect and test the accuracy of the machines and other devices used in measuring leather.

The State Commissioner of Weights and Measures has recommended that the Town provide a standard set of weights, balances and graduates to be used by the sealer in testing apothecary weights, balances and graduates. It seems only reasonable that persons who purchase drugs and medicines should have the same protection as those who purchase other goods. And there is danger, perhaps remote, in compounding medicines in which poison is a component part by means of scales or balances that have been long in use and have never been tested. I, therefore, recommend that such weights, balances and graduates be provided for the use of the inspector.

In testing the weights of loads of coal I have found that some of the weighers are extremely careless, if not criminally negligent, in their duties. One load brought in by an out-of-town dealer I found 100 lbs. short of what the bill called for, and one by a local dealer that was overweight 80 lbs. I notified the local dealer of his overweight and informed him that if his weigher was so careless as to give overweight, he would be as likely to give short weight and thereby get into trouble. The case of the 100 lbs. short weight I felt I could not let pass with a simple

notice. Accordingly I entered a complaint in the District Court, but the Court, doubtless for good and sufficient reasons, declined to issue a warrant. I confess I was not fully satisfied that the 80 lbs. overweight in the one case compensated the party who received the 100 lbs. short weight.

In a case, other than coal, I had reason to suspect short weights were being imposed upon customers. I finally detected the perpetrator, had him brought into court, where his guilt was established and a substantial fine imposed.

The following is a detailed statement of the inspection of weights and measures.

	Adjusted	*Sealed*	*Non-Sealed*	*Condemned*
Platform Scales (Capacity over 5000 lbs.)	1	5	2	1
Platform Scales (Capacity under 5000 lbs.)	7	65	9	5
Computing Scales	2	7		1
All other Scales	11	65	3	5
Weights	27	307		
Dry Measure		8		2
Liquid Measure		115		4
Linear Measure		8		1
Leather Measuring Machines	1	6		
Oil and Molasses Pumps	1	7	3	1
	50	593	17	20

The following list of scales and measures were sealed in this office for which no fees could be charged by a salaried sealer.

	Adjusted	*Sealed*	*Condemned*
Scales	3	38	5
Ice Cream Boxes	18	175	48
Linear Measures		12	
Weights		7	
Liquid Measures		11	2
	21	243	55

Total amount of fees collected and turned into the Town Treasury $50.01

Respectfully submitted,

MAURICE DINNEEN,

Sealer of Weights and Measures.

REPORT OF THE INSPECTOR OF BUILDINGS

Winchester, December 31, 1913

To the Board of Selectmen,

Gentlemen:

I respectfully submit the following report for the first full year since the adoption and approval of our Building Ordinances, to December 31, 1913:

As a rule our building ordinances, so far as they apply, have been well received and our builders and building contractors have manifested not only a willingness but a desire to comply, strictly, with the letter and the spirit of them.

These ordinances were evidently hastily drawn and so many questionable points in the construction of a house or other considerable building have been left uncovered that controversies and honest disagreements have arisen between the builders and the inspector as to the meaning and application of the article of the ordinances which were supposed to cover the points in question. But happily, no disagreements of a serious nature have occurred. Fortunately, the Town had wisely provided a tribunal, a Board of Appeal, to settle all such cases of disagreement. I think four cases were severally appealed and duly heard; and it seems only fair and just to state that the appellants were sustained in one case and the inspector was sustained in three. In the settlement of all these cases all parties were satisfied and all now commend and highly appreciate the valuable services of our earnest and impartial Board of Appeal.

In our last report we said: "Our new laws are, in the main, very good but their application to actual construction has disclosed some omissions and deficiencies that ought not to be indefinitely continued." "Perhaps it would be better that they be revised rather than amended." Their further application to actual construction has revealed so many necessary and important changes and amendments that I earnestly recommend their early revision, or that a full new set be substituted for them. Here are just a few of the many omissions that have been disclosed:

Nothing in regard to the size or height of wooden buildings; except floor-timbers, nothing in regard to the quality, size or strength of beams, sills, plates, rafters, studs, posts or braces. Under masonry, we find this strange provision: "Foundation walls shall be solid in cement mortar at least one-half cement to one-half lime." Sand, an indispensable article in the making of mortar, is not mentioned and the contractor is at liberty to use one part or ten parts sand as may be determined by his degree of honesty or desire for pelf. As neither the Inspector nor the Board of Appeals has any authority except that conferred by the ordinances it will readily be seen that they are powerless in the matter, and that persons building or proposing to build and relying upon the Building Ordinances for protection may experience a keen disappointment when the building is completed and payment demanded.

By the provisions of Section 5 of our ordinances, contractors and builders are required to submit with their applications for permits, plans and specifications for the proposed buildings, and the plans shall be left on file with the inspector. As there is no specified authority for the inspector to retain the specifications after examination, they are returned upon the request of the applicant for the permit. As the specifications are a necessary complement to the plans, I respectfully suggest that Section 5 be so amended that the inspector be allowed to retain the copy of the specifications submitted with the plans. (In this case the ordinances are not revised.)

I further suggest that the provisions of Sections 4 to 9 inclusive, of Chapter 655 of the Acts of 1913, be accepted by the Town.

The present "Fire limits" comprise but a small fraction of the area of the Town. Outside of these "limits" fire stops in dwelling houses are not required. As the Town is fast filling up with dwellings in close proximity, I also suggest that the present "Fire limits" be extended to include the whole Town.

The following is a classified list of permits issued since January first: —

One-Family	*Wood and Frame*
Arthur V. Rogers	Swan Ave.
George W. Bezanson	Locke St.

One-Family	*Wood and Frame*
Howard S. Palmer	Forest St.
Clyde W. Bell	Highland Ave.
Clyde W. Bell	Forest St.
Donald W. MacKenzie	Henry St.
A. C. Robinson	Forest St.
George C. Ogden	Manchester Rd.
George C. Ogden	Manchester Rd.
George C. Ogden	Manchester Rd.
George C. Ogden	Manchester Rd.
George C. Ogden	Ridgefield Rd.
George C. Ogden	Ridgefield Rd.
George C. Ogden	Ridgefield Rd.
J. L. S. Barton	Swan Road
A. S. Boyadjian	Dunster Lane
Gregorie A. Sheridon	Dunster Lane
Mary T. Winn	Washington St.
Brigham Wadsworth Associates	Mystic Valley Parkway
George B. Whitehorne	Wedgemere Ave.
William I. Palmer	McCall Rd.
E. Hawes Kelley	Fletcher St.
E. Hawes Kelley	Fletcher St.
James C. Wilbur	Dunster Lane
Robert S. Robinson	Dunster Lane
George F. Dixon	Dunster Lane
Mary M. Davis	Davis Rd.
Mrs. Martha Johnson	Henry St.
William H. Kimball	Dunster Lane
Rose Emmons	Henry St.
Edgar M. Young	Foxcroft Rd.
W. C. Robinson	Dunster Lane
Joseph M. Porter	Henry St.
Brigham Wadsworth Associates	Maxwell Rd.
Joseph E. Belville	Brookside Rd.
W. J. Dooley	Russell Rd.
George H. Hill	Francis Circuit
Roger W. Babson	Hillcrest Parkway
Nathaniel G. Hill	Wedgemere Ave.
Joseph G. Belville	Brookside Road

Two-Family	*Wood and Frame*
George A. Atton	Mt.Vernon St.
George A. Atton	Washintgon St.
George A. Atton	Washington St.
George A. Atton	Lebanon St.
W. J. Dooley	Main and Russell Road
O. E. Furber	Church St.
Catherine McCarron	White St.
Augustus B. Booth	Bacon St.

Studio	*Wood and Frame*
Ettore Caser	Hillcrest Parkway

Storage and Blacksmith Shop	*Wood Frame*
A. E. Whitney	Main St.

Hen Houses	*Wood Frame*
A. Wm. Rooney	Parkway
Geo. A. Barron	Winthrop St.

Tool Houses		*Wood Frame*
Wallie Palmer		Forest St.
John Abbott		Arlington St.
Stable		*Wood Frame*
George Pecker		Park Ave.
Stable and Garage		*Wood Frame*
Georgie R. Little	17	Everett Ave.
Tea House		*Wood Frame*
Miss Alice Twombley		Cambridge St.
Garages		*Wood and Frame*
J. DeRochemont	11	Bacon St.
Robert E. Carter		Glen Rd.
W. Eugene Wilde		Stratford Rd.
George C. Ogden	16	Park Rd.
George C. Ogden		Bruce Rd.
George C. Ogden		Ridgefield Rd.
George C. Ogden		Edgehill Rd.
Maude P. Chase		Symmes Rd.
E. S. Baldwin	1	Lakeview Rd.
Edward U. Harrington	5	Warren St.
Eustace H. Brigham	21	Crescent Rd.
J. H. Winn & Sons		Washington St.
Patrick T. Walsh		Highland Ave.
W. S. Forbes		Swan Rd.
George H. Hill		Francis Circuit
John Livingstone Munroe	5	Cottage Ave.
Angelo Gherardino	117	Cambridge St.
J. H. Dwinell	354	Main St.
William I. Palmer		McCall Rd.
Sherwood Hall, Jr.		Glen Rd.
G. H. Gerrish	3	Bacon St.
Garages		*Wood and Frame*
Frederick Snyder		Highland Ave.
W. J. Breen	192	Parkway
E. C. Starr		Everett Ave.
George Pecker		Park Ave.
H. P. Parsons		Bacon St.
Garages		*Cement*
Charles W. Bradstreet	4	Sheffield Rd.
John C. Meyer	3	Sheffield Rd.
Roger W. Babson		Hillcrest Parkway
One-Family		*Brick and Wood*
Harris M. Richmond		Grove Street
Garage		*Brick and Cement*
Harris M. Richmond		Grove St.
Offices and Stores		*Brick and Wood*
Freeland E. Hovey, Charles A. Lane		Cor. Church and Vine Sts.

One-Family		*Terra Cotta Blocks and Wood*
Sherwood W. Hall		Glen Rd.
Garages		*Terra Cotta Blocks and Wood*
Eben B. Page	84	Bacon Street
George C. Ogden		Edgehill Rd.
Six-Family		*Terra Cotta Blocks and Cement*
Winchester Realty Trust		Lewis Rd.
Winchester Realty Trust		Lewis Rd.
Winchester Realty Trust		Lewis Rd.
Winchester Realty Trust		Lewis Rd.

SUMMARY

	No. of Permits	*No. of Families*	*Estimated Cost*
Wood and Frame	86	56	$273,460
Brick and Wood	3	1	41,500
Cement	3		2,300
Terra Cotta Blocks and Wood	3	1	11,200
Terra Cotta Blocks and Cement	4	24	140,000
Alterations and Additions	36	1	23,501
Total	135	83	$491,961

Very respectfully,

MAURICE DINNEEN,

Building Inspector.

REPORT OF THE BOARD OF APPEAL

Winchester, Mass., December 31, 1913

To the Board of Selectmen:

The Board of Appeal appointed under the authority of Section 8 of the Building By-Laws respectfully report that, during the past year, a number of matters involving the application of the Building By-Laws have come before it on appeal from the Inspector of Buildings.

While some of the questions have related to the method of construction of new buildings or the alteration of existing structures, the majority of them have arisen under Section 30 of Article 7, requiring non-fireproof structures to be placed at a distance

of not less than seven feet from the line of the premises on which they are situated.

While it is possible that a case may arise which may require some modification of the application of this by-law, none has yet been presented to the Board, and it may be proper to add, in view of the prevalent misconception by citizens of the functions of the Board, that it has no authority or discretion to dispense with the requirements of the by-law as to a case clearly within its provisions, for, although its enforcement may, in some cases, involve apparent hardship, it is a police regulation adopted by the Town as a fire preventive and for the common welfare.

CHARLES N. HARRIS,
P. A. NICKERSON,
GEORGE NEILEY,
Board of Appeal.

THE REPORT OF THE INSPECTOR OF ANIMALS

Winchester, December 31, 1913

To the Board of Selectmen,

Gentlemen:

Following is my report of the inspection of animals of this town for the year ending December 31, 1913:

There are about 200 cows in the town. I find them to be in good physical condition and better housed than ever. I condemned one cow during the year, suffering from tuberculosis; I condemned one horse suffering from glanders; one dog destroyed, suffering from rabies.

As I recommended last year, it would be a good idea to test any cow which did not show sufficient physical symptoms to be condemned. It might be that there would be two or three cases or there might not be any. It would cost $5 to test each case for tuberculosis, and I have never seen but three cases in any one year which I would recommend be so tested.

The Board of Animal Industry required this year really a double inspection, because if all stables are not in a condition satisfactory to the Inspector, he is required to tell the owner that he will return within two months to see if recommendations have been carried out; also more detail in the inspection than ever before.

I recommended at the Town Meeting that the watering-trough be not replaced on the west side, as I considered it a source of contagion and of more harm than benefit to horses. The Board of Animal Industry has caused the watering-troughs in the City of Boston to be closed, and several other towns and cities have done likewise, showing that I am not alone in thinking that it is a source of danger. I still recommend that a watering-trough be not installed.

Yours respectfully,

WILLIAM BUCKLEY, M. D. V.,

Inspector of Animals.

REPORT OF REGISTRARS OF VOTERS FOR YEAR 1913

Whole number assessed polls Dec. 31, 1913	2453
Whole number registered voters Dec. 31, 1913	1803
Registered voters Jan. 1, 1913	1802
Increase in number of voters	1
Number of women registered Dec. 31, 1913	188

GEORGE H. CARTER,

Clerk for Registrars of Voters.

December 31, 1913.

REPORT OF THE CHIEF OF THE FIRE DEPARTMENT

Winchester, December 31, 1913

To the Board of Selectmen,

Gentlemen:

I submit herewith a report of the Fire Department for the year ending December 31, 1913, together with estimates for ensuing year.

MANUAL FORCE

The Department consists of a Chief Engineer, six permanent men, one of whom acts as Assistant Engineer, twenty-three call men and two substitutes. One permanent man should be added the coming year.

ALARMS

The Department answered 110 alarms; 35 from street boxes, 21 telephone calls when boxes were sounded from headquarters, 52 calls when apparatus or men responded but no alarm sounded, and 2 calls for assistance over the intercommunicating system from Woburn.

The alarms were as follows: dwellings 17, other buildings 16, chimneys 15, brush and grass 29, automobiles 3, dumps 7, mailing letters 2, false 5, accident 1, drying plaster 2, railroad ties 1, smoky furnace 2, overheated furnace 1, electric cars 2, fences 2, lunch cart 1, lost child 1, smoky stove 1, child locked in room 1, heater flooded 1.

Value buildings	$66,250.00	Value Contents	$37,400.00
Insurance Buildings	70,850.00	Insurance Contents	28,100.00
Damage Buildings	1,137.00	Damage Contents	755.00

BUILDINGS

The Hose 3 house on Swanton Street is in good condition. It was painted the past year by the permanent men, and no great outlay will be necessary the coming year except for general repairs.

In the Central Station we still enjoy the distinction of having the most dilapidated building housing fire apparatus in the Metropolitan District.

APPARATUS

The apparatus is all in good condition, and barring accidents will require no extensive repairs the coming year.

The engine has been rebuilt and one exercise wagon has been repaired and painted.

The motor-driven chemical and hose wagon has given perfect service. It has had a number of hard runs, and has never failed to reach its destination regardless of conditions; in fact, with it we have extinguished practically all the fires the past year. Considering the cost of maintenance and the ability of the motor over the horses in reaching fires, I recommend that the Town replace all horse-drawn apparatus with motor-driven as soon as possible. A comparison of the running expenses the past year of a three-horse hitch and the motor-driven combination will be found below.

	Horses	*Motor*
Alarms answered	40	102
Miles traveled	54 1–10	196
Cost	$494.69	$39.22

I desire to again call your attention to the need of a third piece of apparatus carrying hose. This is something that has been advocated at different times the past ten years. We have the same amount of apparatus now as we had when the Department was re-organized over twenty years ago.

HORSES

The Department now owns eight horses, two of which will have to be replaced the coming year. Three of the remaining six are nearing the age when they are unfit for fire service, and are liable to have to be replaced at any time.

FIRE ALARM

The fire alarm system is in good working order. Considerable work has to be done each year on account of changing poles and

pole locations. I believe the fire alarm boxes should be installed on a post made for the purpose, so there would be no necessity for moving them after once set. Some old wire has been renewed and considerable more will have to be the coming year.

One new box has been purchased to be installed on Loring Avenue. A petition has been received from the residents on Forest Street for an additional box in the vicinity of Forest Circle.

I recommend an appropriation to extend the fire alarm system in different parts of the town. We also have a number of old boxes that should be replaced with modern ones.

HOSE

There was purchased last April, 1,000 ft. of Underwriters Labeled Hose. In June all hose was tested to 150 lbs. pressure with the following results: 3,600 ft. sound, 650 ft. tested to 150 lbs. but showing small leaks, and 750 ft. porous. An additional 500 ft. has been purchased and will be received in January. 1,000 ft. at least should be purchased the coming year.

EQUIPMENT

An Eastman Deluge Set and Holder has been purchased, also a 35 ft. Extension Truss Ladder. More ladders of this type should be bought, as they are much lighter and easier to handle than the ones we now carry. We should have a life net, also a good smoke helmet; one of these would enable a man to locate a fire more quickly and would often be the means of saving a building from destruction.

UNPAID BILLS JANUARY 1, 1914

Arlington Gas Company	$ 5.06
American Express Company	1.00
Boston Coupling Company	8.80
Dr. Buckley	3.00
R. W. Dover	60.60
Edison Light Company	6.00
Charles Fortis	11.16
Hersey Hardware	.50
Kelley & Hawes Company	5.00
C. E. Kidder	2.25
J. F. McNelly	37.20
Sutherland	9.50

UNPAID BILLS JANUARY 1, 1914 (continued)

C. H. Symmes	$ 51.50
Telephone Tolls	3.05
Winchester Laundry	2.58
Sweeney's Harness Shop	3.20
	$210.40

FINANCIAL STATEMENT

CREDIT

Balance Dec. 31, 1912		$ 1,727.01
Appropriation		14,100.00
Jeremiah O'Connell	$ 8.05	
J. W. Russell	22.56	30.61
		$15,857.62

DEBIT

Pay rolls	$8,547.45	
Feed	1,008.47	
Shoeing	155.95	
Incidentals	656.93	
Fire Alarm	360.02	
Team Hire	15.50	
Hose and Repairs	663.88	
Fuel	260.58	
Light	90.58	
Telephones	76.61	
Harness and Repairs	33.60	
Repairing Apparatus	1,403.14	$13,272.71
Balance Dec. 31, 1913		$2,584.91

Respectfully submitted,

DAVID H. DECOURCY,

Chief Engineer Fire Dept.

REPORT OF THE BOARD OF HEALTH

December 31, 1913

The Board organized March 7, 1913, by electing Marshall W. Jones Chairman, and Clarence J. Allen, M. D., as Secretary.

The following appointments were made and the salaries fixed:

Health Officer, Clarence J. Allen, M. D.	$800.00
Milk Inspector, Maurice Dinneen	500.00
Plumbing Inspector, Maurice Dinneen	500.00
Bacteriologist, Harold A. Gale, M. D.	200.00
Inspector of Slaughtering, Dr. Wm. Buckley	

George H. Carter and Miss Mabel Stinson were authorized to issue burial permits.

Undertaker's licenses have been granted to

Kelley & Hawes, Kelley & Cosgrove, R. C. Hawes and Eugene P. Sullivan.

Michael Nelson and Thomas Quigley, Jr., were granted licenses to empty privy vaults and cesspools.

Early in the year Dr. Gale gave up examining the milk samples, and arrangements were made with an organization formed by some M. I. T. men, called the Co-operative Boards of Health, to do the work. The service they have rendered has been satisfactory.

GENERAL HEALTH CONDITIONS

If death rates per 1,000 inhabitants are indications pointing to the health of communities, then Winchester is usually a so-called "healthy" town. This can be seen best by a few comparisons.

In Massachusetts, the mean death rate for the five years 1908–1912 was 15.8. In 1912 the rate throughout the State varied from a minimum in Maynard of 8.6 to a maximum in Grafton of 21. Winchester's death rate for 1913 was 11.5. Excluding the five still births and the seven deaths of non-residents occurring at the hospital, our 1913 rate was 10.3 as against 10.5 last year. Without an exception the physicians of the town have given the Board their hearty co-operation, thereby making the work both easier and pleasanter.

STABLES

Recent legislation has materially increased the work of this Department by placing in its care the 125 or more stables in town.

If the administration of the law is anything other than a farce, it means devising plans to keep flies from breeding in the manure, and fairly frequent inspections to see that these plans are carried out. If the law is properly administered a substantial decrease in the number of flies should follow, and it should be remembered that flies are responsible for a great deal of the sickness in a community.

MILK

The only change in handling the milk situation has been adding thereto the heavy creams and the different makes of ice cream sold in town. Results of these examinations will be published from time to time.

The other activities of this Board, including plumbing, collection and disposal of ashes, collection and disposal of garbage, abatement of nuisances, etc., have been carried on as heretofore.

CONTAGIOUS DISEASES

With a single exception nothing unusual in the way of contagious diseases happened during the year.

The exception was a mild outbreak of diphtheria, beginning early in October and continuing through the year. During this time there were twenty-six cases in fifteen different houses. Mild as the outbreak was, it proved puzzling as well as difficult and expensive to handle; it was puzzling in that no common cause could be found; it was difficult and expensive to handle because many of the cases were in large families and more than a third of the total occurred among people who knew little of the English language, and less of the laws of sanitation. In all cases where the victims could not be safely cared for at home, they were sent to a hospital. With few exceptions the throats of all persons exposed were examined daily for eight days. This course necessitated spending considerable money for medical aid, but its wisdom was proven by finding one laryngeal case that might not

have received attention in time to save life, and four others so mild that probably no physician would have been called, and the whole neighborhood thereby endangered. It is only fair to say that the work was made much easier by the hearty co-operation and valuable assistance of the school physician, Dr. Ralph Putnam.

As a result of these drastic measures the disease was, in every case, confined to the house in which it originated.

The number of cases of tuberculosis (eighteen cases reported and eleven deaths) is a disgrace to our civilization. When we realize that every "home-treated" case of open consumption averages to infect three new cases, it will be seen that only when these cases are handled as we now handle diphtheria and scarlet fever will the "Great White Plague" be controlled.

People dread diphtheria, but in 1912 tuberculosis claimed about *ten* times as many victims in Massachusetts as diphtheria and nearly *forty* times as many as scarlet fever.

On account of contagious diseases, this Board approved bills amounting to $680.18. As has been the custom for several years these bills were paid as overdrafts, an appropriation to cover which must be made at the annual meeting.

The following table gives the details of the 187 cases of contagious diseases reported during 1913:

CONTAGIOUS DISEASES TABLE

Diseases	Jan.	Feb.	Mch.	April	May	June	July	Aug.	Sept.	Oct.	Nov.	Dec.	Totals
Diphtheria				1	1		1			5	11	10	29
Scarlet Fever											2	2	4
Measles	1	4	2	11	10	7	6	1	1				43
Chicken Pox	6			3	3	4	1	2		1	9	16	45
Tuberculosis	4		5	1	1		1		2		3	1	18
Oph. Neon.							1				1		2
Whooping Cough			3	14	16	6	1		3			2	45
Typhoid Fever								1					1
	11	4	10	30	31	17	11	4	6	6	26	31	187

The following table gives the causes of the 110 deaths occurring during 1913:

TABLE SHOWING DEATHS DURING 1913 AND THE DISEASES SHOWING SAME

Disease	No.	Disease	No.
Tuberculosis	11	Diseases of the Kidneys	6
Diphtheria	1	Cancer	10
Whooping Cough	2	Deaths by Accident	9
Diarrhoeal Diseases	5	Cerebral Hemorrhage	12
Pneumonia	11	Arterio Sclerosis	6
Bronchitis	1	Appendicitis	2
Diseases of the Heart	17	All other Causes	17

MARSHALL W. JONES, *Chairman,*
CLARENCE J. ALLEN, M. D., *Secretary,*
DANFORTH W. COMINS, *Counsel.*

REPORT OF THE MILK INSPECTOR

To the Honorable Board of Health, Winchester, Mass.

Gentlemen:

I respectfully submit the following report for the year ending December 31st, 1913:

The policy and practice initiated in 1912 of publishing in the local newspaper the monthly analysis of the milk supplied by each individual vendor to our people has been continued during the past year with even more gratifying and greater beneficial results than were attained in the first year. By reason of these publications our householders are assured of pure, standard milk and our dealers are free from the annoyance and expense of litigation.

I am assured by the Board of Health that on and after the first of the new year we shall be enabled to publish an analysis of the cream offered for sale in our town in the manner we publish the analysis of the milk.

The last Legislature by an Act approved June 6th, 1913, established a standard for ice cream and placed the supervision of its manufacture and sale in the hands of the Milk Inspector.

Ice cream, though regarded and classed as a luxury, is extensively used in all of our cities and larger towns, and those who use it are entitled to the same degree of protection as in the use

of other articles of diet. Indeed, no article of food that comes upon our tables is so easily adulterated or cheapened as ice cream and the necessity of some official supervision of its manufacture and sale has not come too soon.

Inspections dairy	285
Number of store inspections	65
Number of milk samples	165
Number of cream samples	8
Number of ice cream samples	3
Number of store licenses	29
Number of peddlers	17
Number of oleomargarine	1

Respectfully submitted,

MAURICE DINNEEN,

Milk Inspector.

REPORT OF THE INSPECTOR OF PLUMBING

To the Honorable Board of Health,

Gentlemen:

I respectfully submit the following report for the year ending December 31st, 1913:

The building operations in the past year have been on an extensive and gratifying scale, but the number of dwelling houses erected have been slightly less than in the two or three preceding years.

The timely order of your Board requiring all houses abutting on streets in which sewers are laid to be connected with such sewers has been so generally observed that more than seventy have already been connected. This large addition to the work required on new houses has kept our plumbers well and profitably employed all the year.

Our Winchester plumbers have willingly complied with all of the rules and regulations of your Board, and with the requirements of the public statutes. This has made the duties of the Inspector easy, pleasant and agreeable, and has assured the householder of first-class workmanship.

The only trouble we have had has been with out-of-town plumbers who have come in here and wilfully violated the rules of your Board and the provisions of the public statutes. These were brought into court, their guilt established, and substantial fines were imposed. The duty of apprehending even bad men in their crimes and of causing their merited punishment is not eagerly sought nor willingly performed, but we have no other means at our command to protect the lives and conserve the health of the families of those who employ such characters to do important work.

Permits to do plumbing work	191
Plumbing installed in new buildings	58
Sewer connections	106
Sewer connections to old buildings	70
Sewer connections to new buildings	38
Cesspools connections to new buildings	20
Water closets installed	229
Bath-tubs installed	141
Wash-bowls installed	174
Pantry sinks installed	12
Wash trays installed	99
Kitchen sinks installed	120
Urinals installed	1

Respectfully submitted,

MAURICE DINNEEN,

Inspector of Plumbing.

EIGHTH ANNUAL REPORT OF THE WINCHESTER WATER AND SEWER BOARD

Forty-First Annual Report of the Water Board and Twentieth Annual Report of the Sewer Board

WATER DEPARTMENT

WORK OF THE YEAR

The year has been one of activity in regard to the laying of street mains. Extensions have been made totalling a length of 3000 feet and about 3330 feet of the old cement pipe laid forty years ago has been replaced by cast iron pipe, in all cases of larger size.

Following is a summary of the work of pipe laying as reported by Supt. Dotten:

NEW MAINS LAID IN 1913

Street	*Size, Inches*	*Length, Feet*	*Cost*
Swan Avenue	6	1840	$2,075.68
Wedgemere Avenue	8	445	511.61
Manchester Road	6	420	382.98
Glen Road	6	100	74.05
McCall Road	6	196	322.25
Total		3,001	$3,366.57

OLD MAINS RENEWED, 1913

Street	*Size, Inches*	*Length, Feet*	*Cost*
Main St., north of Lake St.	12	2,725	$2,629.51
Main St., connections with side streets	10	12	59.78
"	8	50	52.60
"	6	542	626.05
Main Street — Service Connections			140.28
Lawson Road	6	600	533.19
Lawson Road — Service Connections			24.80
Emerson Court	2	49	31.62
Pine Grove Park	2	480	121.80
Total,		4,418	$4,219.63

HYDRANTS AND GATES SET, 1913

	Hydrants		*Gates*	
	Reset	*New*	*Reset*	*New*
Total reset and new, 1913	5	10	11	12
Total reported, 1912		320		515
Total in use, 1913		330		527

SERVICES, 1913

New services added, 1913,	42
Reported, 1912	1,978
	2,020
Discontinued	3
Total services	2,017
Services renewed, 1913	38
Leaks repaired	27

METERS

Substantial progress has been made in installing meters on old services, and 238 $\frac{5}{8}''$ meters have been set during the year. In addition to these meters on residential services, meters have been placed to record public uses of water as follows:

	Size
High School	3″
Wildwood Cemetery	2″
Fountain on Common	$\frac{5}{8}''$
Town Hall	$\frac{3}{4}''$

MISCELLANEOUS

Other matters attended to during the year have been repairs of the superintendent's house at the North Reservoir and of the pipe shop on Vine Street. The shores of the reservoirs have been cleared of brush to a level well above high-water mark and the brooks kept cleared of leaves. The street mains were thoroughly flushed in the spring and there have been few complaints in regard to quality of the water. A rain gage has been installed at the North Reservoir and it is intended to continue the record of rainfall carried on at this point for so many years, but interrupted in 1906.

Appended hereto are data regarding the height of water in the reservoirs and of rainfall.

GENERAL RECOMMENDATIONS FOR 1914

METERS

It is desirable if possible to complete the installation of meters on old services during the coming year. This will require about 250 meters.

All public use of water should be recorded by meters in order that the total consumption of water be known and any waste or leakage checked. There are unmetered at the present time the following:

7 Schoolhouses
5 Drinking Fountains (or Watering Troughs)
6 Town Buildings
20 Street Standpipes

As soon as all residential services are metered it is desirable that meters be installed for the above.

The most important step to be taken as soon as possible is to provide Venturi meters at the outlet of each reservoir to keep a record of the water used by the Town. This is of special importance; *first*, in order to ascertain whether or not there is any considerable amount of leakage from the street mains and service pipes and insure that any such leakage is checked; and, *second*, to provide data regarding the water yield of the reservoirs and the probable limit in capacity of the present supply.

The action of the Town at the March meeting in abolishing the minimum charge for meters leaves the first cost and maintenance of the meters on old services to be taken care of as an item of general taxation rather than an individual charge, and has of course resulted in a decided loss of revenue.

By the end of another year there will be about 2000 meters in use, representing an expenditure by the Town of over $20,000, and an annual expense in interest, maintenance, etc., of at least $2000. We believe that the annual expense on account of meters should be carried by the individuals who use them. The Town should *own* all meters, however, and charge a yearly rental for them. One dollar per year per meter would probably take care of this matter.

Winchester appears to be the only town to our knowledge where the cost of meters is not taken care of by a minimum water rate or annual rental charge.

PUMPING STATIONS

It is desirable as a matter of both safety and economy to install an additional pumping unit at the East Side high service station. The present unit has been in service since 1898 and interruptions in service due to breakdowns are frequent. We find that it will be more economical from the point of both first cost and cost of operation to install a new motor-driven pumping unit with automatic control and purchase power for the same from the Edison Electric Illuminating Company.

At the West Side high service station the oil engine put in two years ago has not been satisfactory in its operation and we find that an immediate economy can be made at this station by substituting a motor in place of the oil engine and utilizing the present pump.

The saving due to the use of motor-driven pumps at both stations will be largely in the item of labor. With motor-driven units and automatic control it will be possible for the attendant, who now spends nearly all of his time in looking after the two pumping stations, to devote most of his time to other matters.

With these additions to equipment the East Side station will have complete duplicate pumping and power units and the West Side station a single pump with two power units.

PIPE LAYING

During 1914 it is planned to replace a considerable amount of the old cement pipe with new cast iron pipe, as tending toward better service and a minimum leakage.

EQUIPMENT

The item of team hire has increased very materially during the past two years and we believe that economy requires the purchase of a suitable motor car for use by the superintendent and inspector in connection with the work of the department.

AVAILABLE WATER SUPPLY

The rainfall of the past year has been about normal and there has been an abundance of water at all times. This is a very satisfactory showing when we consider that the rainfall for several years has been considerably below the average. While the present system may fall short in capacity in the course of a few years, the fact remains that we have no reliable information regarding the actual use of water by the water takers or of the available supply from the reservoirs. The use of water in the town will be entirely recorded by meters probably by the end of 1914, but the information thus available will not show the amount of water entering the pipe system from the reservoirs. We believe therefore that the immediate step to take in regard to the investigation of our water supply is the installation of Venturi meters at the outlet of the reservoirs, as previously described. The information which would be obtained by these meters is absolutely essential in making any further investigations, either of the capacity of the present supply or of the possibility of obtaining water from other directions.

Following is a condensed statement of balances available and of estimated receipts and expenditures for 1914:

BALANCES

Balance in Water Maintenance Account, Dec. 31, 1913	$3,903.84
Balance in Water Construction Account, Dec. 31, 1913	.28
Estimated balance in Water Maintenance Account, Mar. 1, 1914	2,000.00
Estimated balance in Water Construction Account, Mar. 1, 1914	.28

ESTIMATED RECEIPTS AND EXPENDITURES FOR 1914

The receipts from water rates for 1913 were	$35,757.95
Estimated receipts from water rates for 1914	28,000.00
Amount required for interest on water debt for 1914	4,772.50
Estimated balance of receipts for 1914	23,227.50

SEWER DEPARTMENT

WORK OF THE YEAR

During 1913 about 7557 ft. of street sewers were laid and 98 connections made with buildings. In the following table are some of the details of the work of constructing street sewers.

SEWERS CONSTRUCTED IN 1913

Street	Length in. ft.	Size in In.	Cu. Yds. Earth Exc.	Cu. Yds. Rock Exc.	Cost per Cu. Yd.	Cost per Lin. ft.	Man-holes Con.
Brookside Ave. from Forest St. to Washington	1383.1	8	1089.5		.98	1.18	6
Foxcroft Rd., Wedgemere Ave. Easterly	232.9	8	284.1		.82	1.46	1
Garfield Ave., Forest St. Ext. Westerly	425.0	6	276.3		.60	.70	1
Highland Ave., Madison Ave. Southerly	265.1	8	515.5	117.3	.95	4.87	3
Lewis Rd., Church St. Westerly	300.0	8	402.2		.78	1.53	1
Madison Ave. near Highland Ave.	147.7	8	166.2		.94	1.33	
Manchester Rd., New Mystic Sewer Southerly	520.0	8	367.5		.86	1.06	3
Middlesex St.	1339.0	8	1241.3	21.9	1.16	1.56	6
M. V. Parkway, Lloyd St. Southerly	305.9	6	273.5		.72	1.17	3
Palmer St., Linden St. Westerly	284.5	10	138.5		.92	.93	1
Stone Ave	578.9	8	487.0		.87	1.11	3
Swan Ave., Cambridge St Westerly	850.0	8	653.0	Rock inc. in earth	1.28	1.43	5
Washington St.	175.0	8	321.0		1.45	3.17	1
Wedgemere Ave., Foxcroft Rd. Northerly	750.0	10	1191.8		.85	1.83	1
Totals or averages	7,557.1		7,407.4	139.2	.94	1.67	35

In addition to the above work, two new connections with the Metropolitan sewers have been made, one with the Cummingsville Branch at Linden Street and the other with the new Metropolitan sewer at the westerly end of Manchester Road. The latter connection is not yet in use as this section of the sewer is not entirely completed.

The 98 house connections made required a total length of 4993 ft.; at an average cost per connection of $21.41 from sewer to street line.

The work of maintenance has consisted of inspecting and flushing the system at frequent intervals throughout the year, in inspecting and "plunging" siphons three times each month, in brushing and thoroughly cleaning the pipe system once a year. The yearly expense of this maintenance is about $44.00 per mile of sewers. It is work which must be looked after carefully each year in order to prevent obstructions occurring in the sewers.

The total mileage of street sewers December 31, 1913 was 27.2261; the total mileage of house connections December 31, 1913, was 17.5281.

PROPOSED WORK — 1914

The principal section of the town at present unsewered, and where sewers are urged as necessary by the Board of Health, is in the general vicinity of North Main Street near the "Ice R. R. Bridge," so-called. It is proposed to construct sewers in this district south of the bridge in Main, Hill and Hemingway Streets and to begin the work of construction in the district north of the bridge, probably including Glenwood Avenue and Russell Road and a short length of Main Street.

Construction is also intended upon several other streets where sewer extensions are required in various portions of the town.

The estimated balances March 1, 1914, receipts for 1914 and appropriations recommended for sewer construction and maintenance are given below:

SEWER CONSTRUCTION

Estimated Balance, Feb. 28, 1914	$1,000.00	
Estimated Receipts, 1914	4,000.00	
		$5,000.00
Appropriation recommended for 1914		13,000.00
Balance, raise by taxation		8,000.00

SEWER MAINTENANCE

Estimated Balance, Feb. 28, 1914	$ 200.00	
Estimated Receipts, 1914	None	
		$ 200.00
Appropriation recommended for 1914		1,200.00
Balance, raise by taxation		$1,000.00

SEWER CONSTRUCTION AND MAINTENANCE, 1914

Total required by taxation	$9,000.00

Details of accounts for both Water and Sewer Departments will be found in the Auditor's Report.

Respectfully submitted

HAROLD K. BARROWS,
NATHAN H. TAYLOR,
ARTHUR E. WHITNEY,
Winchester Water and Sewer Board.

December 31, 1913.

HEIGHT OF WATER IN NORTH AND SOUTH RESERVOIRS (AT END OF EACH MONTH)

Date	1911								1912								1913							
	North				South				North				South				North				South			
	Amount below crest of wasteway		Amount above crest of wasteway		Amount below crest of wasteway		Amount above crest of wasteway		Amount below crest of wasteway		Amount above crest of wasteway		Amount below crest of wasteway		Amount above crest of wasteway		Amount below crest of wasteway		Amount above crest of wasteway		Amount below crest of wasteway		Amount above crest of wasteway	
	Ft	In	Ft	In	Ft	In	Ft	In	Ft	In	Ft	In	Ft	In	Ft	In	Ft	In	Ft	In	Ft	In	Ft	In
Jan.	4	1			6				3	10			3				3	7			3	6		
Feb.	4	1			5	6			2	11			2	6			2	7			3	6		
March	3	8			4				1				2				1				2	1		
April	3	3			3				Full		(a)		1	6			Full		(a)			9		
May	4	5			3	6			Full		(a)			6			Full		(a)			8		
June	5				4				1				1					8			1	½		
July	5	10			4	1			2				2				1	7			1	10½		
Aug.	6	5			4	6			3				2	6			2	2½			2	7		
Sept.	6	10			5				3	11			3	1			2	8¾			3	2		
Oct.	6	7			5	4			4	10			3	10			2	1			3	1½		
Nov.	5	7			5				5	3			4				1	11½			3	4		
Dec.	4	5			4	1			5				4	1			1	6			2	3		

(a) No water ran over wasteway

RECORD OF RAINFALL IN WINCHESTER AT NORTH RESERVOIR

Year	Jan.	Feb.	Mar.	Apr.	May	June	July	Aug.	Sept.	Oct.	Nov.	Dec.	Total
*1911	2.78	3.18	3.47	2.45	1.01	3.69	6.30	4.32	3.34	2.93	4.02	3.72	41.41
*1912	3.13	2.50	4.98	3.71	5.10	0.35	5.27	2.13	2.58	1.69	2.94	4.89	39.27
*1913	3.49	2.59	4.80	4.31	3.83	1.55	3.88	3.39	2.96	6.83	2.45	3.10	43.18
†1913	—	—	—	—	3.87	1.82	3.01	4.16	2.82	7.13	2.31	2.83	27.95

* Spot Pond Station, Stoneham
† North Reservoir 8 months, 1913

REPORT OF THE WATER REGISTRAR FOR THE YEAR 1913

Water Rates outstanding December 31, 1913		$ 106.00
Commitment January 1, 1913	$18,019.22	
Commitment July 1, 1913	17,464.70	
		35,483.92
Additional Commitments 1913		491.82
		$36,081.74

Cash paid Treasurer by Collector for year 1913	$35,757.95
Abatements and errors for year 1913	270.33
Balance outstanding December 31, 1913	53.46
	$36,081.74

Total number of services, December 31, 1913	2020
Services added year 1913	42
Services discontinued 1913	3
New Meters added 1913	238
Meters in use, December 31, 1913	1768

Respectfully submitted,

EBEN CALDWELL,
Water Registrar.

December 31, 1913.

REPORT OF THE PARK COMMISSIONERS

December 31, 1913

The Park Commissioners present the following report:

COMMON AND PUBLIC PLOTS

The Common and the six public plots were given the usual care. The fountain on the Common was repainted, fitted with a new spray, and was in use most of the season. Next year some work will be required on the walks, and some of the shrubs will have to be replaced. We ask for an appropriation of $300.

STATEMENT

March 1 to December 1, 1913

	Dr.	*Cr.*
Balance March 1, 1913		$ 35.00
Appropriation March 1, 1913		200.00
Contract work and care	$160.90	
Care of Flag Pole	35.00	
Care of Fountain	8.55	
Balance December 31, 1913	30.55	
	$235.00	$235.00
Balance January 1, 1914		$ 30.55

MANCHESTER FIELD

No unusual work was attempted on this Field except the resurfacing of the running track which is only partly completed. No new apparatus was installed, and so far as we can anticipate none will be required the coming season. Mr. John Indelkofer was engaged as Playground Director, and the services of Miss Margaret L. Comerford were again secured as assistant, both performing their duties with marked success.

Quoting from the Director's report: "The field was formally opened for the use of the children on June 16th and closed Sept. 9th.

The attendance, both from casual observation, and by comparison, was larger and more regular than in any previous season. The average morning attendance was 95, while in the afternoon some 150 took part in the games.

A feature new to the habitues of the Playground was the folk dancing, made possible by the kindly loan of a phonograph from the Columbia Phonograph Company. This attracted a large number of girls, and proved very interesting and successful.

Efforts were made to interest the older boys in volley ball, hand tennis, cricket, and various other games, but baseball appealed most strongly, and there were time when five games were in progress at the same time.

Wednesday afternoons were set aside for taking the children on picnics or jaunts to various places of interest in the Fells and to Sandy Beach. The children looked forward eagerly to these excursions, and the number that took part nearly doubled during the season.

The Field was used by the High School for their baseball and football games, and by the local baseball team. Seats were put on the Field for the use of the spectators, the money being raised by subscription through the efforts of Mr. Davidson of the Selectmen, and others.

As the local team will be supported by the new Base Ball Association, and a good team assured, it is desirable that the infield be put in first class condition. We ask for an appropriation of $1250.

STATEMENT

March 1, to December 31, 1913

	Dr.	*Cr.*
Balance March 1, 1913		$ 276.90
Appropriation March 1, 1913		1,000.00
Supervision	$ 528.32	
Labor and material for Field	443.84	
Material for instructors	56.07	
Care Flag Pole	30.00	
Other expenses	102.95	
Balance December 31, 1913	115.72	
	$1,276.90	$1,276.90
Balance January 1, 1914		$ 115.72

PUBLIC PARKS

After a long delay which, while it was irritating to the Park Board and to the Town, did not so much matter, as no improvement could well be started while the Metropolitan Sewer work was in progress, the Whitney Mill property has all been removed.

The Park Board has prepared a plan to develop the lot bounded by the Aberjona River, Main and Walnut Sts., and it will be presented and an appropriation asked at the Annual Town Meeting. It is proposed to fill up the raceway and grade to the street level. This part of the work has been started. The gravel which was taken from the ground replaced by the Metropolitan Sewer has been hauled to this lot, the only expense being the teaming. The Board of Health has ordered all the town ashes dumped on this lot and into the raceway, and by Spring a large part of the necessary filling will be provided with but little expense to the Town.

A new cement wall will be necessary along the bank of the river on the side owned by the Town, and to be sure of caring for all the water in case of freshets, it will be advisable to have it slope back and up from the present bed of the stream so as to allow for a wider stream when the water is high. It is also proposed to have this wall extended about 4 feet above the ground at the top, as a fence.

Parallel to the stream and at a short distance, a granolithic walk from Main to Walnut Streets should be provided and curbings be placed around the walk and the entire plot.

Additional filling in and loam will be required, and planting of grass and shurbs, and trees along the bank of the River.

To do this work right and finish it complete will require not less than $6000.00.

The Park Board have recommended to the Selectmen that the line of Main Street should be straightened at this time by extending it from Converse Place to the Parkway, filling in the Mill Pond back to that line. Also new bridges could now be erected on Walnut and Main Streets to cover only the one stream, and the street over the raceway should be filled in.

It is the expectation of your Board to have the Mill Pond partly cleaned up next spring, and what loam is removed would be used on the former mill site lot.

Permission was asked early in the year by the Metropolitan Water and Sewer Board to allow the sewer to be placed across the Mill Pond, but after giving the matter due consideration, your Board decided that it might be a serious detriment to the future development of the Park Property, and refused consent.

The Contractor later asked permission to have the water in the Pond lowered to make his work easier. This also we were obliged to refuse, as the work by this or other contractors would probably continue during next summer, and we did not believe it to the Town's interest to have the Mill Pond, as well as the ponds above, run dry over a considerable period.

The survey of the former Whitney property made by the Town Engineer with the assistance of Mr. Pratt has been completed, bounds have been laid, and the plans are in the possession of the Town Engineer.

The Park Board had some difficulty in having the signs on the Park property removed, but most of these have been removed, and the Town Counsel has the matter in hand so that we believe all that are on Town property will be removed by spring.

We ask for an appropriation of $6,000.00 to carry on the work proposed for this year. This is the next step only, and is so planned as to not conflict with whatever plan the Town decides later on in the development of the balance of the Public Park property. We propose to leave the dam and maintain the ponds above, but if later the Town decides to lower the Pond, nothing which we now contemplate will hinder or have to be done over.

STATEMENT

	Dr.	*Cr.*
Balance March 1, 1913		$1,633.54
Services Engineers	$ 594.09	
Bounds and Settings	138.95	
Teams and Labor	333.31	
Other Expenses	15.70	
Balance December 31, 1913	551.49	
	$1,633.54	$1,633.54
Balance Jan. 1, 1914		$ 551.49

IRVING S. PALMER FIELD

The deed has been passed and this property is now controlled by your Park Board. Your Board does not ask for any appropriation this year, there not appearing any necessity for any development at this time.

CHARLES A. LANE,
HARRY A. WHEELER,
CLARENCE E. ORDWAY,
Board of Park Commissioners.

REPORT OF CEMETERY COMMISSIONERS

The Board of Cemetery Commissioners submit the following report of the work done the past year in addition to the care of lots and the general care of the Cemetery.

Five lots have been laid out and graded on Dianthus Path and two on Pine Avenue.

Twenty-six Perpetual Care lots have been regraded and seeded.

Ten maple trees have been set out on Walnut Avenue, fifteen maples on the west side of the Cemetery and fifteen Japanese maples in the Cemetery.

One hundred plants of phlox have been set out.

Four hundred feet of stone paved gutters have been laid on Birch Avenue, one catch basin and forty feet of eight inch tile pipe on Birch Avenue for drainage, fifty feet of stone paved gutters, one catch basin and thirty-four feet of eight inch tile pipe on Margin Avenue, one catch basin and one hundred sixty-six feet of twelve inch pipe on Central Avenue, fifty feet of stone paved gutter, one small catch basin and twenty-five feet of six inch tile pipe on Highland Avenue, ninety feet of stone paved gutters on Pine Avenue, seventy-five feet of cement gutters on Central Avenue and two hundred feet of stone paved gutters on Faith Path.

Two hundred twenty-five loads of gravel have been put on Crystal Avenue, seventy loads on Birch Avenue and fifty loads on Palmer Street.

The stable, two small buildings, two summer houses, settees, water pots, avenue and path signs have been painted.

Sixteen small and seven large foundations have been put in for the erection of head stones and monuments.

Four granite steps have been set on Hillside Avenue.

The Tree Warden's department have spent several weeks trimming trees.

Four hundred feet of four inch water mains should be laid on Highland Avenue, two hundred feet of the same size on Pine Avenue to reach new lots laid out, and also three hundred fifty feet on Hillside Avenue the coming season.

At the March Town Meeting it was voted to purchase from

Mrs. Irving S. Palmer the lot of land between the Cemetery and Wedge Pond. The same has been purchased for $4,000.00 and a clear title obtained. This amount was paid from the Cemetery Fund which accumulates from one-half the sales of lots and graves. The piece was originally agreed upon for $5,000.00, but Mrs. Palmer concluded to take off a portion of it and present it to the Town as a part of its Park system, and sold the balance for Cemetery purposes for $4,000.00 as heretofore stated.

This is a great addition to the Cemetery property and is about all the available land that could be purchased suitable for Cemetery purposes.

The past year we have partly constructed a Drainage System with proper catch basins, and will continue during the coming year to add to this system to take care of surface water.

The surface drainage has been a source of trouble and expense each year, costing us on an average of $150.00 a year to replace the wash from the hill and we shall, after this has been completed, be able to care for the water and eliminate this continual expense.

In accordance with the vote of the Town, passed June 12, 1911, the Permanent Care Fund has been turned over to this Board, and by them invested in the following bonds:

$10,000	American Telephone & Telegraph Co. 4's	due	1929
5,000	Boston Elevated Railway Co. 4½'s	"	1941
1,500	Boston Elevated Railway Co. 5's	"	1942
5,000	N. Y.,N. H. & Hartford Railroad Co. 3½'s	"	1954
5,000	Boston & Northern Street Railway Co. 4's	"	1954
5,000	Concord & Montreal Rd. Co. 4's	"	1920
5,000	West End Street Railway Co. 4's	"	1917
1,000	Boston & Albany Rd. Co. 5's	"	1963
1,000	City of Omaha, Neb., Omaha Water Bond 4½'s	"	1941
$38,500			

The Cemetery Commissioners have examined the bonds in the possession of the Town Treasurer and found them as above stated.

CEMETERY STATISTICS FOR THE YEAR 1913

MORTUARY

Number of males interred	32
Number of females interred	29
Total number of interments	61

LOTS SOLD DURING THE YEAR 1913

Ellen Hamilton, Graves 35, 36, 37, Lot 1139, Grave 38, Lot 1138,	$ 40.00
William S. Richardson, Graves 5, 6, 7, Lot 1142	30.00
William Laidlaw, Graves 39, 40, Lot 1138	20.00
Charles J. Ramsdell, Lot 588	150.00
Vetaline Schneider, Southwesterly Half Lot 898	75.00
James B. Lord, Lot 587	150.00
Edward L. Baldwin, Lot O	125.00
Andrew Anderson, Grave 41, Lot 1138	10.00
Charlotte H. Dutch, Easterly Half Lot 761	75.00
Ethel F. Barnard, Southwesterly Half Lot 598	100.00
William H. Herrick, Northeasterly Half Lot 598	200.00
Ella W. Whittington, Easterly Half Lot 759	75.00
Emily C. Nutter, Lot 1022	65.00
Ellen M. Morse, Graves 44, 45, 46, 47, Lot 1137	40.00
Frank W. Jones, Grave 32, Lot 1137	10.00
Home for Aged People, Grave 42, Lot 1138	10.00
	$1,175.00

PERMANENT FUNDS DEPOSITED FOR PRIVATE LOTS DURING THE YEAR 1913

Frank W. Winn, Section 1, Lot 813	$100.00
Alexander Foster, Jr., Lots 106, 139 (Partly Ledge)	100.00
Fred B. Cutler, Lot 405	100.00
Katherine Wilcox, Lot 403	100.00
Mary L. Sanborn, Lots 222, 227	200.00
Charles J. Ramsdell, Lot 588	150.00
Vetaline Schneider, Southwesterly Half Lot 898	100.00
Edward L. Baldwin, Lot O	150.00
Frank W. Cram, Lot 307	150.00
Charlotte H. Dutch, Easterly Half Lot 761	100.00
Ethel F. Barnard, Southwesterly Half Lot 598	150.00
William H. Herrick, Northeasterly Half Lot 598	150.00
Ella W. Whittington, Easterly Half Lot 759	100.00
Emily C. Nutter, Lot 1022	150.00
Clara T. Shepard, Lot 356	100.00
Parker Fletcher Estate, Lot 288	150.00
George R. Russell, Lot 456	100.00
James B. Lord	150.00
	$2,300.00

CHARLES A. GLEASON,
JAMES NOWELL,
JOSEPH L. S. BARTON,
HENRY J. WINDE,
ERNEST R. EUSTIS,

Cemetery Commissioners.

December 31, 1913.

REPORT OF THE TREE WARDEN

The work of clearing the trees of egg clusters of the Gypsy Moths and cutting nests of Brown Tails was carried on through the winter as in past years, but it was found to be much less expensive, owing to the thorough spraying of the previous summer.

In the spring one hundred sugar maples were set, the same number as in 1912.

A number of trees in many sections of the Town were removed because they were in a crowded or unhealthy condition, or because they stood in the way of new sidewalks or street improvements, but no tree was taken down if any way could be found to save it.

The chances for good healthy growth of the street trees become less each year with the miles of granolithic walks and oiled macadam roads.

A large number of citizens are looking to the future and are setting trees within the property lines where they are well cared for. Trees thus set shade the sidewalks as well, and make a much better growth than if set in narrow loam spaces between hard walks and roadways and under many wires.

Spraying in early summer was done on all street, park and cemetery trees and much woodland.

While the Elm Leaf Beetles, Gypsy and Brown Tail Moths are well under control, the Leopard Moth is undoubtedly increasing fast. This pest seems to be beyond the reach of human efforts, and can only be checked by birds. It is now spread all over this section and is doing great damage, as shown by the many limbs which blow down from nearly all kinds of trees.

During the fall several weeks were spent in trimming out dead branches and getting trees into shape.

Some spraying for the San Jose Scale was done. This work is not expensive, is very effective, can be carried on when other work is not pressing in the fall or early spring, and should be extended till the whole Town is free from this very serious pest.

For the financial statement I refer to the Auditor's report.

SAMUEL S. SYMMES,

December 31, 1913. *Tree Warden,*

REPORT OF THE TRUSTEES OF THE WINCHESTER PUBLIC LIBRARY

Winchester, December 31, 1913

The Trustees wish to thank all who have made gifts to the Library during the past year.

The circulation of the Library continues to show a gratifying increase, this year rising to over 48,000, the largest circulation the Library has ever had.

As the Trustees have frequently reported, the space available for library purposes within the present building is entirely inadequate, and the work of the Library is correspondingly cramped. The only apparent way to gain more room is by building galleries around the main book room. This the Trustees are loth to recommend at present, as the change would injure the room in many ways. Until something can be done, new books purchased will continue to displace a corresponding number of the older ones which are relegated to what is virtually storage in the basement.

The Librarian and her staff have completed the very necessary but time-consuming work of reclassifying the books in the Library. At the same time many obsolete volumes of no historical value or interest have been discarded. On this account the total number of volumes as given in the Librarian's report is somewhat less than that reported formerly.

The Librarian's report and statistics are appended.

The Trustees recommend that the Town appropriate for the Library for the ten months after March 1, 1914, $2,825 and the Dog Tax of the current year.

The term of Robert Coit as Trustee, expires in March, 1914.

RECEIPTS

Appropriation	$2,500.00	
Dog licenses	682.69	
Fines	245.25	
Income from C. W. Bradstreet Fund	40.40	
Income from F. W. Daniels Fund	41.20	
Income from N. S. Howe Fund	82.42	
Sale of old paper	4.37	
Balance from 1912	715.06	
		$4,311.39

EXPENDITURES

Books:				
Fiction	$205.99			
Non-fiction	520.42			
Juvenile	95.20			
Periodicals	222.02			
Volumes replaced	42.51			
Binding	326.27			
		$1,412.41		
Pay roll		1,739.60		
Expenses:				
Furniture and fixtures	$146.00			
Lighting	204.17			
Telephone	20.00			
Printing	56.75			
Express	20.15			
Repairs	7.70			
Supplies	109.38			
Sundries	24.30			
		588.45		
			$3,740.46	
Balance on hand, December 31, 1913			570.93	
				$4,311.39

THE DAVID N. SKILLINGS FUND

Amount of fund January 1, 1913, on deposit in the Winchester Savings Bank	$675.76
Interest for 1913	27.28
Dec. 31, 1913, balance on hand	$703.04

G. H. EUSTIS,
ROBERT COIT,
EDGAR J. RICH,

Trustees.

LIBRARIAN'S REPORT

To the Trustees of the Winchester Public Library,
Gentlemen:

RECLASSIFICATION

The reclassification of the Library, commenced last year, has been completed. During this year the following subjects have been classified:

GENERAL WORKS	Bibliography Encyclopedias General collections Newspapers Periodicals
PHILOSOPHY	Metaphysics Philosophical systems Psychology Logic Ethics
RELIGION	Theology Bible Church Non-Christian religions
PHILOLOGY	Language Grammar
NATURAL SCIENCE	Mathematics Astronomy Physics Chemistry Geology Biology Botany Zoology
LITERATURE	History of literature. Arranged by country Poetry, Drama, Essays — Arranged alphabetically by author not by country

The entire staff has been occupied with this work. The numbers in the card catalogue have been changed to correspond with the new notation. There remain yet some technical details which we expect to complete in the coming year.

BOOKS

Most people are familiar with the circulation desk where the books are charged and discharged and imagine that is the major part of the Library work. Your Librarian once told a lady, who desired her opinion of a modern novel, that "Librarians have little or no time to read." She asked, "What then do you do?" How few realize what has to be done before a book is ready for circulation.

Some of the processes necessary:

CHECKING: — When the books come from the book-seller, the invoice or bill must be checked to be sure all the books are in the bundle.

COLLATING: — To be sure books are perfect.

ACCESSIONING: — A chronological record of books as they come into the library.

CLASSIFICATION: — That is, deciding what subject the book is about and assigning the Dewey decimal classification number which stands for that subject, and where other books on that same subject are. The author number is found in the Cutter alphabetical order table, this added to the subject number completes the particular designation of the book.

SHELF LISTING: — A typewritten card with author, title and book number, inserted in numerical and alphabetical sequence in its proper class in the shelf list cabinet.

CATALOGING: — A slip made with author, title and imprint, which includes all the information about the make up of the book. From these slips the bulletins are compiled.

CARDS FOR THE CARD CATALOG: — The authors are looked up in the Cumulative Index and the Library of Congress numbers noted on slips stamped with the name of our Library. These slips have to be arranged in order and mailed to Congress. Printed cards are returned for all books copyrighted in this country, then the book numbers, subject headings and titles have to be typewritten on these cards. For books not copyrighted, the entire cards must be typewritten. Oftentimes one book will treat of several subjects, so a card must be prepared for every subject. These cards are then filed in their proper order in the card cabinet in the reading-room.

MARKING: — All books are stamped with our perforating stamp, to show they are the property of this Library. Date slips and pockets are pasted in the back of the books. For all classes except fiction, labels are pasted on the outside of the back. Book cards written with number, author and title and placed in the pockets.

In addition to all this, we are constantly interrupted by inquiries like the following. "Suggest a subject for a Hall theme," or find a rhetorical for the school children. "Where can we find dialogues, tableaus for Christmas," "Origin of Christmas legends, hanging of greens, etc., etc.?" "What is the meaning of some Indian name?" Some one will telephone and want to know the name of some part of a plant, or how some great man spells his name and so on. Although we are not always able to furnish an answer, we gladly search in order to show the numerous resources of our Library. Some of our Bible students are finding out the value of the Jewish Encyclopedia and Scribner's Dictionary of the Bible. The New Encyclopedia Britannica and Century Dictionary prove useful every day. Granger's Index to Poetry and Recitations has furnished the missing link for many a desired poem. Who's Who? is constantly consulted. Harper's

Encyclopedia of United States History has been added to our collection this year. There are plenty of others too numerous to mention which everyone may use if they will.

MUSIC

Wide shelves have been built to contain our opera scores and piano selections. This year we have purchased a collection of vocal music. We hope to see this department greatly enlarged in the near future.

THE STAFF

In June, Miss Beatrice Tuck, who has served so ably for six years and a half as assistant and cataloguer, resigned to be married. Miss Lillian Knapp, who for some time had served as a substitute, was added to the regular force in September. Misses Edith Adams and Marguerite Phillips assist evenings and act as substitutes when needed.

JUVENILE DEPARTMENT

This department has demonstrated its usefulness by the addition of 237 new names to the list of borrowers and a circulation of 12,266 volumes. An increase of 526 volumes over last year.

FUNDS

The income of the Bradstreet, Daniels and Howe Funds has been used to purchase standard books for the Library.

PHOTOGRAPHIC EXHIBITIONS

Our membership in the Library Art Club entitled us to the following exhibitions:

Canterbury
Pompeii
Audubon Birds
Japan No. 2
York
Fenway Court
Cotton and Silk
Old Hollandish Interiors
Corot
How we Have Bread to Eat
Transportation
Millet
Kate Greenaway

GIFTS

Books and pamphlets have been received from:
American Telephone Co.
Boston's Children's Friend Society
Boston University
First National Bank of Boston
Doubleday Page & Co.
The Fortnightly
Harvard Alumni
Houghton Mifflin & Co.
G. P. Putnam
San Diego, Cal., Chamber of Commerce

Winchester Council Knights of Columbus and from the following persons:

I. W. Adams	Rev. Charles L. Mitchell
Eunice Beecher	Mrs. W. B. Morse
Dr. Albert F. Blaisdell	Edward E. Norton
Miss Marianna E. Clarke	Lewis Parkhurst
W. N. Dyer	George L. Raymond
Mrs. Edwin Ginn	Miss Mary Richards
Miss Ellen M. Gould	Slason Thompson

Reports and bulletins from fifty libraries.

Catalogues, reports and periodicals from colleges and various sources.

From Mrs. Daniel Murphy, a plaster cast of the head of Michelangelo's "Bound Captive."

STATISTICS

Adult Department

Books:		
Purchased	461	
Periodicals bound	94	
Gifts	69	
Total accessions		624
Total in adult department, Dec. 31, 1913		17,442
Number of Public Documents		1,315

Juvenile Department

Books:				
Purchased	136			
Replaced	44			
Periodicals bound	4			
Gifts	3			
Total accessions		187		
Worn out	67			
Missing	16			
Destroyed because of contagious diseases	2			
Total withdrawn		85		
Net gain			102	
Volumes in Juvenile Department, January 1, 1913			2,333	
Total in Juvenile Department, December 31, 1913				2,435
Total number of volumes in the Library, December 31, 1913				21,192
Adult Department:				
New borrowers 1913			269	
Total number of borrowers			4,400	
Books reserved by postal request			1,012	
Number of overdue notices sent			301	
Number of books rebound			413	
Juvenile Department:				
New borrowers 1913			237	
Total number of borrowers			1,296	

CIRCULATION

Adult Department

Fiction	25,310		
Non-fiction	10,438		
Total		35,748	

Juvenile Department

Fiction	10,403		
Non-fiction	1,932		
Total		12,335	
Total circulation 1913			48,083

An increase of 1,943 over last year.

Respectfully submitted,

CORA A. QUIMBY,

Librarian.

December 31, 1913.

REPORT OF OVERSEERS OF THE POOR

The Board of Overseers of the Poor herewith present their report for 1913:

There have been 95 families or individuals aided from the office of the Board during the past year, including 292 persons.

We recommend an appropriation of $9,000 for the ensuing year to Dec. 31 1914.

You are referred to the following detailed statement for the work of 1913:

COMPARATIVE STATEMENT

Year	Payments	Cash Received	Net Cost
1908	$6,732.78	$1,940.97	$4,791.81
1909	6,714.81	1,866.44	4,848.37
1910	6,563.28	1,893.50	4,670.08
1911	7,109.93	2,113.73	4,996.20
1912	7,417.30	1,774.54	5,642.76
1913	8,200.75	2,044.12	6,156.63

DR.

To balance unexpended Jan. 1, 1913	$ 995.80
Appropriation	6,500.00
Cash receipts during the year	2,044.12
	$9,539.92

CR.

By payment during the year	$8,200.75	
Balance unexpended Dec. 31, 1913	1,339.17	$9,539.92

DETAILS OF ABOVE EXPENDITURES

Full support three persons in institutions	$337.00	
		$337.00

TEMPORARY AID

132 adults, 160 children	$7,139.62	
General expense and salary	724.13	7,863.75
		$8,200.75

Cash received from:	
City of Medford	$141.10
City of Boston	190.33
City of Cambridge	153.20

City of Lawrence	$ 17.00	
City of Woburn	633.93	
City of Malden	94.34	
City of Everett	8.07	
Commonwealth of Massachusetts	249.10	
Town of Arlington	118.50	
Town of Burlington	98.50	
Town of Stoneham	335.05	
Sundries	5.00	$2,044.12
		$6,156.63
Balance unexpended Dec. 31, 1913		1,339.17
		$7,495.80

GEORGE H. CARTER,
EMILY C. SYMMES,
CHARLES F. McCARTHY, M.D.,
Overseers of the Poor.

December 31, 1913.

REPORT OF THE OVERSEERS OF THE POOR IN CHARGE OF INCOME OF THE ASA FLETCHER FUND

DR.

Balance unexpended Jan. 1, 1913	$4,419.17	
Income received during year 1913	2,141.64	
Interest accrued on income in Treasury since Fund was established, transferred from Interest account by vote of the Town	554.23	
Interest on Income Fund past year	52.00	
		$7,167.04

CR.

By payments during year 1913	$3,164.54	
Balance unexpended Jan. 1, 1914	4,002.50	
		$7,167.04

DETAILS OF EXPENDITURE

Expended through Visiting Nurse Asso.	$ 360.00	
Expended through St. Mary's Ben. Soc.	100.00	
Expended for worthy people in Winchester	2,704.54	
Balance unexpended Jan. 1, 1914	4,002.50	
		$7,167.04

GEORGE H. CARTER,
EMILY C. SYMMES,
CHARLES F. McCARTHY, M.D.,
Overseers of the Poor.

December 31, 1913.

THE TWENTIETH ANNUAL REPORT OF THE COMMITTEE HAVING CHARGE OF THE ASA FLETCHER TRUST FUND INVESTMENT

PRINCIPAL

No change in the investment of the Asa Fletcher Trust Fund has been made in the past year. The securities are as follows:

	Face Value	Cost
Deposit in the Winchester Savings Bank	$ 830.59	$ 830.59
Fifty shares Nashua & Lowell R. R. Corporation	5,000.00	10,951.25
One hundred shares Old Colony R. R. Company	10,000.00	18,268.50
Thirty-five shares Boston & Maine R. R., preferred	3,500.00	5,460.00
Fifty shares Boston & Albany R. R. Company	5,000.00	11,367.76
One mortgage of real estate in Winchester	8,000.00	8,000.00
	$32,330.59	$54,878.10

INCOME ACCOUNT

DR.

Dividends on 50 shares Nashua & Lowell R. R. Corporation	$450.00
Dividends on 100 shares Old Colony R. R. Company	700.00
Dividends on 35 shares Boston & Maine R. R., preferred	105.00
Dividends on 50 shares Boston & Albany R. R. Company	437.50
Interest on Mortgage note	400.00
Interest on deposit in Winchester Savings Bank	33.54
Interest on income in Boston Safe Deposit and Trust Company	20.60
	$2,146.64

CR.

Paid box rent in safe deposit vaults	$ 5.00
Paid Overseers of the Poor, or made subject to their order, for disbursement by them in accordance with the provisions of the will of Mr. Fletcher	2,141.64
	$2,146.64

ALFRED S. HALL,
DAVID N. SKILLINGS,
JOHN L. AYER,

Winchester Trustees of the Asa Fletcher Fund.

December 31, 1913.

REPORT OF THE SPECIAL COMMITTEE ON HIGH SCHOOL EXTENSION

At an adjourned session of the annual Town Meeting, held March 10, 1913, the following vote was passed:

Voted, that a committee of five citizens of the Town be appointed by the Moderator to consider the matter of increasing the accommodations for the pupils of the high school, either by an addition to the present high school building, or by the erection of a separate building, and to report thereon in print at the next annual Town Meeting, such committee to have the power to fill vacancies occurring therein.

The undersigned were duly appointed as such committee, and have made careful investigation of the conditions at the High School. At the time of the completion of the present school building it was thought that it would furnish accommodations for many years, and this expectation, under conditions then existing, was well justified. It did not, however, take into consideration the changes in the conception of the purview of high school education which now prevail. By reason of the large number of additional branches which have from time to time been added to the curriculum, and the necessity of using space in the building for such work, which could not reasonably have been anticipated at the time of the construction of the school, the accommodations it offers will undoubtedly, in the near future, be inadequate if the present policy of offering instruction and specializing in many different lines, which were formerly not embraced in the work of free public school education, is followed.

Your committee is informed that the present registration at the High School is three hundred and three (303); that of these, ninety-three (93) are first year pupils who entered in September from the Wadleigh Grammar School, and that the present registration in the ninth grade is one hundred and seventy-eight (178). Upon the assumption that the percentage of pupils of the ninth grade, who in the past have entered the High School, continues, one hundred and fifty (150) of this number may reasonably be expected to demand admission in September, 1914. In like manner, taking into consideration the number of pupils now in the sixth, seventh, advanced seventh and eighth grades, it may be expected that one hundred and thirty-five (135) pupils will enter the High School in September, 1915, from the Grammar

School, and one hundred and twenty-seven (127) in September, 1916. Allowing for the usual withdrawals, the school committee estimates that the total registration in the High School in 1914 will be three hundred and fifty-one (351); in 1915, three hundred and ninety-one (391), and in 1916, four hundred and nine (409).

The present High School building has sixteen rooms, nine of which are large and well lighted, in which pupils may study and recite, and seven smaller rooms, not including the drawing room, suitable for recitation only. The drawing room is constantly in use for instruction and practice in that work, and is not available for any other purpose. So far as study desks are concerned, the number of pupils expected could be accommodated until September, 1915. The Superintendent of Schools, however, is of the opinion that there is a serious lack of recitation rooms under present methods of instruction. The teaching force of the school is now fifteen, not including in that number the teachers of music and of drawing. At certain times all of the sixteen rooms in the building are in use. It is stated to the Committee that in September, 1914, the large entering class expected will require two additional teachers. If this should occur, there would be seventeen teachers and but sixteen recitation rooms. The Superintendent is also of opinion that an additional teacher will be required for each of the entering classes of 1915 and 1916.

The present building has large corridors, and also space in the basement, which could be used, but it does not appear that any room there provided would be either well lighted or well ventilated. It has been suggested that an afternoon session might be held for the first year pupils. Whether this would be advisable is a matter which should be within the knowledge of those whose work is immediately concerned with a study of school methods. Under existing conditions, two courses are open:

I

If the Town feels that it would be financially able to do so, it might be well to consider the question of the erection of a separate building to be used for the instruction of pupils in vocational work now in part covered by present courses, leaving the High

School building to care for those who desire instruction in the English and classical branches.

II

If the Town is of opinion that it is not financially prepared to undertake this work, the Committee would recommend that some competent architect be employed to make a study of the present High School structure, and report as to what changes and additions could most advantageously be made to accommodate the demands which, as above stated, must be met in the near future.

Respectfully submitted,

ARTHUR H. RUSSELL,
ALFRED S. HIGGINS,
HENRY C. METCALF,
JAMES NOWELL,
ROBERT B. METCALF,
Committee.

Winchester, December 31, 1913

SIXTY-FOURTH ANNUAL REPORT OF THE SCHOOL COMMITTEE OF THE TOWN OF WINCHESTER

For the year ending December 31, 1913

ORGANIZATION

SCHOOL COMMITTEE

MARCUS B. MAY, Chairman — 19 Sheffield Road
Telephone 53 — Term expires March, 1914
HENRY C. METCALF — 31 Sheffield Road
Telephone 680 — Term expires March, 1915
GEORGE C. COIT — 19 Hillside Avenue
Telephone 158-3 — Term expires March, 1916

Superintendent of Schools and Secretary

SCHUYLER F. HERRON

Residence, 2 Rangeley — Telephone 650
Office, Prince School building — Telephone 107-W
Office hours: 8-9 a. m. and 4-5 p. m. on school days; 7-8 p. m. Thursday evenings; 9 a. m.-12 m. Saturdays

Superintendent's Clerk

LAURA M. SANBORN

Residence, 20 Lake Street
Office hours: 8 a. m.-12 m. and 1-5 p. m. on school days; 9 a. m.-12 m. Saturdays

Custodian of School Buildings and Truant Officer

NATHANIEL M. NICHOLS
Residence, 10 Hillside Avenue — Telephone 658-W

Regular meetings of the School Committee on the second Wednesday evening of each month in the Prince School building.

REPORT OF THE SCHOOL COMMITTEE

To the Citizens of the Town of Winchester:

The School Committee presents herewith a schedule setting forth, so far as is possible at this time, the expenditures of the School Department for the year ending February 28, 1914, and also its estimate of expenses for 1914–1915:

	1914 Mar. 1 to Dec. 31	1914–1915	1913–1914
Salaries (superintendent, clerk, teachers and school nurse)	$49,179.20	$59,783.34	$53,250.58
Custodian of school buildings (janitor service, school census, distribution of supplies)	5,003.32	6,003.32	5,817.08
Books	2,000.00	2,000.00	1,900.00
Supplies (general $2,500, cooking, $400, medical inspection $50, janitor $300.)	3,250.00	3,250.00	3,990.00
Heating (coal, wood, power for high school fan)	3,400.00	3,750.00	3,450.00
Repairs	4,550.00	4,550 00.	5,700.00
Transportation of pupils from Hill District	513.50	650.00	648.00
General (furniture $800, graduation exercises $200, lighting $250, postage $150, printing $200, telephones $350, incidentals $500)	2,275.00	2,450.00	2,179.94
	$70,171.02	$82,436.66	$76,935.60
Gross receipts (approximate) 1913–1914			(1,000.00)
Balance, Feb. 28, 1914, Est.			64.40
	$70,171.02	$82,436.66	$77,000.00
Evening schools	1,060.00	1,600.00	1,250.00
Total	$71,231.02	$84,036.66	$78,250.00

We ask an appropriation of $82,500 for the year from March 1, 1914, to February 28, 1915 (or $70,200 for the ten months from March 1, 1914, to December 31, 1914), for general school expenses, exclusive of the appropriation necessary for continuing the evening schools.

It will be noted that the appropriation requested for the whole year calls for an increase over the preceding appropriation of $6,500. This increase is accounted for by increases in the salary budget as follows:

(1)	Normal increase in the salaries of those teachers receiving less than the others of the same class	$ 787.50
(2)	To provide for an increase of the maximum of $50 per teacher throughout the force	1,450.00
(3)	Salaries of two teachers whose services began September, 1913	600.00
(4)	Salaries of three additional teachers (two in the High School and one in the grades) whose term of service will commence September, 1914	1,462.50
(5)	Increased allowance for substitutes and sickness	250.00
(6)	Increase caused by change in paying teachers in twelve equal installments instead of in ten installments	2,133.34
		$6,683.34

For many years it has been the policy of the town from time to time to increase the salaries of those teachers who are receiving less than the tentative maximum established for their respective classes. When compared with the living expenses, the salaries are at best small. Also, the recently enacted statute relating to teachers' pensions places an additional financial burden upon them. It is believed that the proposed increase in the maxima of salaries of all of the teachers will meet with the approbation of the citizens of the town. The proposed increase will establish a general maximum salary of the regular grade teachers to and including the sixth grade, of $750; of the teachers from the seventh to the ninth grades, inclusive, $800; and of teachers in the High School (women), $950.

Concerning the increased allowance for substitutes and sickness, it may be stated that the amount appropriated for the year 1913–1914 proved to be insufficient. We have requested an increase of $250, making a total allowance for this purpose of $750.

The increase in the appropriation this year, made necessary by the change in paying teachers in twelve equal installments instead of in ten, was explained and the amount stated in the annual report of the School Committee, dated December 31, 1912. It was explained that the appropriation for salaries last year was less by $2,370 than it would have been had not the change in the method of payment been adopted. Therefore, this year substantially the foregoing amount must be included in the appropriation upon the basis of last year's salary list; but the amount required is $236.66 less than was estimated in our previous annual report becauses of changes in the teaching force, in consequence of which several new teachers were employed at salaries less than those received by their predecessors.

The proposed salary increases will go into effect September, 1914, and at the annual meeting in 1915 an appropriation of $62,725.00 will be required to meet this item of the budget, assuming no further increases in salaries and no additional teachers.

With the exception of the Prince School, the school buildings are in good condition, although, of course, minor and unexpected repairs must be made in them each year. The Prince Building should be painted on the interior, and should be rewired for lighting. The cost of this, amounting to $550, is included in the item of Repairs in the general budget. The sectional boiler in the Gifford Building, installed in 1891, is in such bad condition that we do not feel warranted in continuing to make repairs upon it. We propose to replace this boiler at an expenditure of $1,200, and have included this item in our estimate for repairs.

In accordance with the vote of the town, appropriating a sum of money for the purpose, evening schools have been established. The attendance, which is greater than was anticipated, demonstrates the necessity of continuing this special work. In the report of the Superintendent of Schools, the details of the number of scholars, classes, and subjects in which instruction is given are set forth. For continuing the evening schools during the year 1914–1915, an appropriation of $1,600 is necessary, or $1,060 for the period ending December 31, 1914.

The changes in the electric wiring in the High School for securing better fire protection, recommended in the supplemental report of the School Committee for the year 1912, have been made in a manner satisfactory to the inspectors.

To recapitulate, we ask an appropriation of $1,600 for evening schools and $82,500 for general school expenses, making a total of $84,100. If the appropriation be made only for that portion of the year from March 1st to December 31st, an appropriation of $71,300 (including $1,060 for the evening schools), is requested.

Respectfully submitted,

MARCUS B. MAY,
GEORGE CHANDLER COIT,
HENRY C. METCALF,
School Committee.

Winchester, Mass., December 31, 1913.

REPORT OF SUPERINTENDENT OF SCHOOLS

Members of the School Committee,
Winchester, Massachusetts,

Gentlemen:

The thirty-first annual report of the Superintendent of Schools is herewith presented.

THE PUPILS OF 1912–13

A careful tabulation has been made of all pupils registered during the school year 1912–1913. Considered by itself, this study is an aid toward understanding local school conditions, and if repeated for several years should be of distinct value. As it happens, we now have some data with which comparisons may be made. The tables in Exhibit III give the facts learned.

Under the heading "out of town" are included pupils in families which have moved from Winchester. From six to fourteen per cent of the pupils in various buildings in 1912–1913 are not now in town, the largest number of removals being in the Chapin School, 14%, and the smallest in the Wadleigh and Mystic, 6% each. The population of Winchester is less stable than may be thought, but possibly no more fluctuating than is to be expected in a suburban community.. Comparing the registration for December, 1913, with that for December, 1912, it will be observed that the number lost, by moving from town—150—has been made up and 45 additional pupils have been enrolled. The enrollment in the Kindergarten and first grades of the two years is so nearly equal, 310 in 1913 and 312 in 1912, that we may reasonably conclude that there are 210 pupils now in grades two to nine, inclusive, that were not in Winchester a year ago. This is an average of almost seven for each teacher. It will be apparent that the presence of so many new pupils must increase the difficulty of instruction and that it might affect the number of promotions. This fluctuation also makes the problem of forecasting the probable registration in rooms and buildings extremely difficult. The new pupils do not always take the places of those who leave, and transfers to relieve congestion are inevitable.

The number who are not in school because they are "sick" is

small, being only 6 out of 1910, or .4%. This does not mean, of course, that so few are in need of medical attention, because medical inspection the country over shows that the number of pupils who are physically defective is lamentably large, but it is evidence that, so far as this town is concerned, the school work does not ruin the health of pupils, as some magazine writers would lead one to believe.

The number who have gone to "work" is fairly small, but even so it is a pity that 27 boys and girls should not have remained longer in school. This number, too, does not include all who are at work. If corresponding numbers in the grades have left each year for the last six years there are, after deducting for removals on the basis of last year's figures, 86 boys and girls in town who have begun to earn a living after but slight education. This condition is being alleviated to some extent by the evening school, but the educational opportunities afforded to these boys and girls should be larger.

It is gratifying that the number who entered "private schools" is small and that none left from grades six to nine, inclusive.

The foregoing percentages are based upon the registration for 1912–1913. For failures and promotions only those are considered who are in school this year, as we cannot know how those would be graded who are now in other towns, or sick, or at work, or in private schools. A study of the relative promotion percentages by buildings and grades is interesting, although it must be remembered that the figures prove nothing as to the relative efficiency of teachers. This point is specifically emphasized lest incorrect conclusions be drawn. The conditions differ so greatly in different buildings and from year to year in different grades that serious injustice would be done if any pretense were made of rating teachers on this basis. It is, however, fair to note that the percent of failures is largest in the first grade. This is usual and is due to immaturity. Contrary to a not ununcommon impression, the first grade requires as much ability, comparatively speaking, as any other. The pupils who fail in the first grade would usually not have been obliged to repeat the work of the grade if they had entered school a year later. This does not mean that those who last year failed in the first grade were the youngest in the grade,—as a matter of fact they

were all six years old,—but simply that many children develop slowly. In passing we may note that this makes the work of the first grade more difficult and emphasizes the need of having the first grade children by themselves. It is unfair to them to place them in a room with a second grade, as we are now obliged to do in the Highland and Mystic Schools.

The largest per cent of failures in any building, taking only the first four grades to make the comparison fair, is in the Chapin. This is due to the large proportion of children of foreign birth and possibly also to the removals and new pupils, as previously noted. It defines a problem, one remedy for which will be described on another page.

Grade by grade the per cent of pupils who are repeating work this year is small. In comparison with 1912–1913 the facts are as follows:

Grade	1912–1913 % Repeating	1913–1914 % Repeating
Kdg.	7.6	8.1
I	8.1	16.2
II	3.1	5.9
III	4.9	5.9
IV	8.5	7.
V	2.9	3.5
VI	1.6	1.2
VII	8.6	2.3
VIIA	1.	0
VIII	5.8	2.7
IX	6.	2.
Average	5.7	5.9
Average above Gr. I	4.8	3.9

These results are about equal, the variations having no significance. It is probable that every year from three to five per cent of the pupils should be required to repeat work. It is not to be expected that all pupils will progress at an equal rate though the grades.

In the first three classes of the High School seven per cent have moved, three per cent are sick, ten per cent are at work, six per cent are in private schools, and seventy-four per cent are now in school. Of those at work probably most have been led by the desire to earn money, a natural though occasionally unfortunate impulse, since future efficiency would have been increased by longer study; some have been disinclined to school work; and

a few have been unable to continue in school. To many of these pupils the evening schools will appeal, and suitable classes should be planned for them. Without doubt some of the boys in this group would have remained longer in school if they could have taken a complete course in manual training.

The number who have entered private schools is small, six per cent. As has been stated in previous reports, it is not necessary for any pupil to go to a private school for college preparation, but for many reasons it may seems advisable to parents. No decision reached in specific instances should be regarded as any reflection upon the pupil or the High School.

The rate of failures by subjects in the High School is remarkably low, an average of only 6.3%. In 1911–1912 the average was 4.7%; in 1910–11, 8.3%; in 1909–10, 9.4%; in 1908–09, 13.7%; and in 1907—08, 17.2%. This indicates a high degree of efficiency in instruction and in administration for our High School. I doubt whether any apparently better figures would not indicate a lowering of the standard for promotion.

Of the fourth year pupils 98% were graduated in June and thirteen per cent of these (nine) are back in school. Those who have returned to the High School are for the greater part pupils whose parents have wisely planned to have them take five years in college preparatory work; the others are taking subjects which appeal to them. That each year more graduates are back in school is a compliment to the High School and to the pupils.

It is wise for pupils to give five years to high school work, (1) if they are younger than usual or somewhat immature, (2) if they wish to study subjects not required for college entrance, or (3) if for any reason they have fallen behind in their work. The additional year brings greater mental strength, better preparation for the exacting college work, and a larger appreciation of the college opportunities. For those who will remain at home the fifth year means more training for citizenship and life.

THE SCHOOL WORK

The work of the grades and of the High School has continued to be quietly and efficiently done. From year to year slight modifications will naturally be made. In time these may distinctly change the formal scheme of elementary and secondary

education, and without doubt this should be the ultimate result. The fundamental reasons why we cannot now formulate an ideal and make such radical changes as it might demand are, first, that however much we may deplore the lack of vital interest in the traditional course of instruction, we know only in part what may wisely be attempted, and second, that a school system is a sensitive organism requiring gentle and careful guidance. If a house is unsatisfactory the family can be moved and the house torn down and rebuilt as desired. The situation with a school system is different—the building must be employed to its full extent without disturbance while repairs are in progress. We have endeavored to act in accordance with this simile, and while changes have been made the routine has not been disturbed.

One of these changes has been to give the boys in the seventh and eighth grades an extra period weekly in manual training work. In organizing the schedule for the manual training there were more classes than the regular teacher could instruct. No funds were available for an extra teacher, but, fortunately, the courses in the Normal Art School had so developed that the senior students were available for work in manual training similar to that done by them in drawing for several years in our schools. This permitted us to give additional time to part of the boys' classes and also to organize some afternoon classes for girls who wished to learn to handle tools. The experiment seems to be successful. Possibly it may lead us to see the wisdom of introducing other variations in our grade work.

In the Chapin School the kindergarten assistant, a capable young woman of Italian parentage, has given instruction in English to small groups of Italian children in the Kindergarten and the first and second grades. The aim, to assist these pupils to gain greater facility in English and to reduce the number of failures, seems likely to be attained.

THE PROGRESS CLASS

Following the suggestions in the 1912 report, the Progress Class was organized in September, 1913. It is made up of pupils for whose needs the regular work of the grades is not well adapted. These pupils are neither defective nor backward in the sense in which these terms are ordinarily employed. In some respects,

indeed, some of them are particularly gifted. They do not, however, fit the traditional school routine. Unless special provision is made for them, they must be required to repeat grades until they have acquired the habit of failure. This is a tragedy for them and is a detriment to the other pupils. As a rule they are hand-minded, and as regular school grades are conducted almost entirely for the language-minded, they are simply out of place in the ordinary school classes. By themselves they can be given work calculated to afford mental and character training fully equal to that obtained by the other pupils. Incidentally it may be worth noting that in time we shall greatly modify the subjects and methods in the grades. This is not practicable at present, but provision can be made for exceptions and we have begun to do so.

At present the class has twelve members. It is located in the old high school study room of the Prince School building and is in charge of Miss Carrie L. Mason, an experienced and sympathetic teacher, who has prepared herself for the work required. About one-half the time is given to reading, spelling, writing, geography, arithmetic, and English, the instruction being largely individual. The other half of the school day is given to manual occupations. These now include cane seating, rug weaving, basketry, carpentry, sewing, drawing, nature study, and gardening.

The results thus far obtained have been remarkable. This is as true of the arithmetic and other regular school subjects as of the hand work. It is not surprising, as the pupils have the stimulus of success. They have exchanged inability for ability, and the realization gives them ambition and strength. The atmosphere of the room is consequently happy. The work is fully equal in educational value to that done in the grades from which these pupils came. From year to year each pupil will be rated as promoted and at the time when in the regular classes he would have been graduated from the Wadleigh Grammar School, he will be given his diploma and admitted to the High School to take such subjects as he can study with profit. Those who do not enter the High School will be able to earn good wages at once by applying the training that they have received.

In the cane seating, rug weaving, and basket making, the

members of the class are now doing work of admitted excellence at a fair price. Any person wishing to have work done should communicate with Miss Mason or the Superintendent's office. The money received is paid to the pupil after deducting the cost of the materials used. It would be easy to defend the plan of keeping all receipts for the School Department and it might sound well to show some financial return from the class, but to do so would be an unwise policy. The class is organized to give to pupils a definite training. To make it vital and of the greatest value to the individuals concerned, to emphasize the necessity for care, thoroughness, diligence, and application, its personal quality and its financial significance are wisely considered.

We have had no difficulty in enrolling as many pupils in the class as could be cared for, but two or three pupils who should be enrolled have not been because of parental prejudice. No pupil will be assigned to this class except with the approval of his parents and no pupil will be so assigned as a punishment. To do otherwise would be contrary to the idea with which the class has been planned. It is hoped that parents who are advised that their children may well be placed in this class will appreciate that our school system is far in advance of most and assent to the assignment with the belief that the boy or girl who otherwise would have dropped out of school in the fifth or sixth grade will be given a training adapted to make a self supporting and self respecting citizen.

REVISION OF HIGH SCHOOL COURSES

The revised high school courses of study and regulations governing them are given in Exhibit X. The changes are as follows: a modern language may be taken the first year in the Technical Course; in the Commercial Course, the subjects required are strictly commercial, the bookkeeping is begun in the first year, and office work may be taken the fourth year; also, the Household Arts Course is offered.

Our commercial course has been strengthened from year to year and is now nearly equal in every respect to that of the best commercial schools in the city. That this has not previously been the case has been due to the lack of teachers and equipment, all of which could not be supplied in one year. With the addi-

tion of another teacher in 1914–1915 the results should be entirely satisfactory. Additional equipment will, however, be needed each year for two or three years, if we are adequately to prepare our pupils, as we should, for the better grade of business positions. In accordance with this idea, the office work elective has been placed in the fourth year. This is open to all pupils. The pupils taking it are given actual experience in office work in the offices of the High School Principal and of the Superintendent of Schools. As their numbers increase some may be available for part time work with local business firms. This training will have definite commercial value when the pupils are seeking positions.

The Household Arts Course is seldom offered in High Schools. This course includes subjects of particular service to homemakers, which girls should expect to become. It is hoped that girls taking the other courses, college entrance, general and commercial, will, so far as their programs permit, elect subjects in the Household Arts Course. Although we have had cooking and sewing in the High School for the last three years this is the first year of a specific course. It has begun well and in another year an additional teacher, perhaps two, will be needed.

In the foregoing course, as also in the commercial and general courses, we are providing for the pupils who are not going to college, particularly the girls. We should remember that there are also boys in the High School and we should offer them a thorough course in manual training.

COLLEGE ENTRANCE REQUIREMENTS

The greatest single obstacle to adapting the high school work to pupils' needs and to making the high schools more efficient is the burden imposed by the traditional college entrance requirements. Briefly, the difficulty is that these requirements are inelastic, that they compel pupils to take subjects for which they have neither aptitude nor liking, and that they do not recognize the value of the knowledge and training possible in the study of the newer subjects, commercial, manual, and household arts. In operation in a High School like our own, they cause the separation of the pupils into two distinct groups, those taking the college preparatory courses, and those who are

not. The total of all these effects is detrimental to many pupils in that some are practically barred from subjects which they might study with great profit, but for which they have no time, and some are prevented from going to college because they are in other than the college preparatory courses. This is undemocratic and uneconomic, renders difficult the maintenance of uniform grading in subjects and courses, and lessens the scope of the service which the High School should render to all the children of the community.

A high school girl who wishes to prepare for college and also to obtain an education which will be of service to her as a homemaker, which will enable her to earn her living, and which shall fit her for intelligent citizenship, might well wish to take a course about as follows:

First Year	*Second Year*	*Third Year*	*Fourth Year*
English	English	English	English
Cooking	Cooking	Stenography	Stenography
Sewing	Sewing	Typewriting	Typewriting
Current History	Current History	Chemistry	American History
Science I	Science II	German II	German III
Music	German I		

This could be done, of course, so far as the High School is concerned, but she could not enter college, because the college requires English, two or three foreign languages, mathematics, and history or science to an extent that bars everything else.

The topic is briefly discussed in this report because it is felt that the influence of every one interested in securing for our young people the broadest educational opportunities should be exerted to bring about a liberalizing of the requirements for admission to all the colleges of Massachusetts along lines which have been successful in institutions like Leland Stanford Junior University and Clark University.

OUTSIDE WORK

Your attention is called to the following extract from the annual report of Superintendent U. G. Wheeler, of Passaic, New Jersey, formerly of Everett, Massachusetts. All that he says applies to Winchester schools. We should not wait until every

other progressive school system has recognized the wisdom of making vital the education given in our school rooms:

"I believe it is well for the schools to encourage industry and application, that it is important that pupils profitably occupy some of their out of school time in doing real work, and that due credit be given for all such legitimate work done by pupils. Training for life is, or should be, more than acquiring book knowledge. It is the development of the whole being, mentally, spiritually, and bodily, and the acquisition of power.

The time was when most pupils had plenty of home duties and outside manual work to fully occupy all their out of school hours. In country life this is largely true today, but modern city conditions give meager opportunity for such work. The habits acquired in performing such tasks and the responsibility connected with them were of inestimable value in developing character and a right attitude toward work in general. I believe our schools should do everything possible to encourage pupils in self-directed efforts in the accomplishment of varied tasks in the home or elsewhere for themselves and others.

Sewing and domestic science work in the schools will never amount to all it should until it finds its application in the home. Full credit should be given for such work performed by the pupils, as well as for other household duties consciously and properly performed. There are also many tasks that boys can do to their own advantage and benefit of others that could well receive credit. In the manual training room a boy learns to use tools and to make some article. If he can and will apply this knowledge in making something at home, thus producing something useful and adding to his skill, he should have this counted as a part of his school work and be ranked upon it. Outside work in music is more important to some pupils than some of the regular school work and there is no reason why the time given to it may not be duly credited.

By these means, a closer relation can be established between the home and the school to the advantage of both. In many places splendid results have followed from such efforts. Often pupils, thus encouraged and credited, have shown marked improvement in their regular school subjects. Their interest has been aroused through the satisfaction of successful accomplishment."

HIGH SCHOOL ATHLETICS

After careful consideration it seemed wise to change the plan by which one man was in charge of all high school athletics, and a graduate student has been secured from Harvard to direct each of the school teams, football, basket ball, and baseball, and the gymnasium squad. This procedure has given the various sports more nearly expert direction without objectionable features and may well be continued. That the football teams did not play a winning game was largely due to the fact that the players were almost all new. Winning or losing, however, is not so important as the spirit and the manner in which athletics are conducted. In these respects present conditions show a gain.

HIGH SCHOOL LUNCH COUNTER

The high school lunch counter has never in past years been entirely satisfactory. It has been as well conducted as could be expected in view of the fact that to the caterer in charge it was a side issue with a profit too small to pay him for risking the prepparation of food of the variety and kind that might be desired. After some study of the situation, and of experiments made in other schools, it seemed wise to assign to the cooking teacher the entire responsibility. Since September, therefore, Miss Jennie P. Clement has managed the lunch counter with great success. The routine work of preparing sandwiches and staple dishes, of washing utensils and of cleaning up, those duties which come every day and after having been done a few times are simply labor without definite educational value, are done by capable women hired for the purpose; the work of the various High School classes in cooking has been so arranged that the pupils prepare different new dishes, nutritious and appetizing, from day to day; and high school pupils assist in selling lunch tickets and in serving food. Sample menus for a week will show the results obtained. All items are five cents unless otherwise noted and the dishes prepared by the cooking classes are marked by ‡

Monday. ‡ Cream of spinach soup and Uneedas
‡ Fruit salad and saltines
Buns, two cents

‡ Steamed graham pudding, sterling sauce, four cents
Cookies, three for one cent
Hot chocolate and cooky
Sweet chocolate

Tuesday. ‡ Cream of pea soup and Uneedas
‡ Baked beans with brown bread
Lettuce sandwiches, three cents, two for five.
Pimento sandwiches, three cents, two for five
Coffee gelatine and whipped cream
Milk and cooky

Wednesday. ‡ Irish stew and saltines
Spiced cranberry sandwiches, three cents, two for five
Egg salad sandwiches, three cents, two for five
Cookies, three for one cent
Milk and cooky
‡ Fruit gelatine and whipped cream, four cents
Sweet chocolate

Thursday. ‡ Meat loaf, tomato sauce with creamed potatoes
‡ Vegetable soup and Uneedas
Marmalade sandwiches, three cents, two for five
Nuts, dates, celery salad sandwiches, two for five
‡ Peach blanc mange, four cents
Cookies, three for one cent
Cocoa and cooky

Friday. ‡ Fish chowder and Uneedas
Buns, three cents, two for five
‡ Vegetable salad and saltines, four cents
Hot chocolate and cooky
Chocolate ice cream cones

The receipts to date, about $55 a week, are a very little in excess of the cost, except for permanent equipment, and the intention is to keep them so. In other words, the food is furnished as nearly at cost as possible, with a small margin of profit simply to avoid actual loss. It might be possible to manage the business to make money. This, however, would be contrary to the theory upon which the lunch counter and the cooking classes are based, namely, to enable pupils to have proper food at the lowest

cost, and to give the girls in the cooking classes the broadest practical training.

For the coming year the accommodations should be extended by additional permanent equipment, and when an addition to the High School is constructed provision should be made for a large room where pupils may eat at tables in more seemly fashion than the present limited quarters permit.

ADDITION TO THE HIGH SCHOOL

The need of an addition to the High School is due to the fact that the registration for the school year 1915–1916 and thereafter will require more teachers than there are rooms in the present building, in which recitations can be held. In this building there are nine large rooms in which pupils may study and recite, and six rooms, not including the drawing and cooking rooms, suitable only for recitation. The drawing and cooking rooms are excluded, as they are not available for other classes.

The present registration is 307, the first-year pupils from the Wadleigh Grammar School being 92. The present registration in the ninth grade is 178. Of these, according to the percentages of entrance in previous years, 150 or more will enter the High School in September, 1914. By similar computations based on the present numbers in the sixth, seventh, advanced seventh, and eighth grades, 135 and 127 respectively will enter in 1915 and 1916.

After making deductions on the basis of the last five years for each class in the High School, the total registration for 1914 will be 342, for 1915, 380, and for 1916, 400. These numbers could be accommodated with study desks, but not with recitation rooms.

There are now fourteen teachers, not including those in cooking, music and drawing, and at times all fifteen rooms are in use, the fifteenth teacher being the music supervisor with a class in harmony and theory. The rooms are not in use during the entire day because the Principal has classes for a part of the time, the classes in music (harmony and theory) do not recite every day, and some teachers have free study periods. In arranging a program, however, it is impossible to utilize every room every period, since the recitation periods of classes reciting fewer than

five times a week cannot be dovetailed unless one class has three recitations and another two, or one has four and another one, or one has two and another two. If two classes each recite four times a week, two recitations room are necessary, although each may be vacant for a single period each week. In this case, a class having two recitations a week might possibly be accommodated, although arrangements of this character are dependent upon the possibilities of the schedules of the pupils. The very large first-year class in September, 1914, will require two additional teachers. This will make one more teacher than recitation rooms, but the recitation schedule can be arranged to accommodate all. Another teacher will be rendered necessary by the increase in classes in 1915, and another by the increase in 1916. For them no rooms are now available.

If provision is not made for additional space by September, 1915, the inevitable result will be that Winchester will have an experience like that of Arlington, Medford, Chelsea, and Somerville, namely,—classes must be held in corridors, attics and basement rooms, badly lighted and ventilated; part of the High School must be seated away from the main building; or afternoon sessions must be held for the first-year pupils. Fair school work is nearly impossible under any such conditions.

In building an addition, provision may well be made as follows, for the reasons indicated in parentheses:

Two large study rooms. (Rooms in which 100 to 200 pupils can study without the distraction of recitations are much needed. The teachers in charge would give individual direction and assistance to pupils.)

Six small recitation rooms. (Rooms should be provided for recitation purposes solely. The work of instruction would be more efficient if the teacher were not obliged to attempt to teach a class and at the same time to direct pupils who are studying.)

Cloak rooms should be adjacent to the study rooms to avoid the friction that is otherwise inevitable.

Commercial classes. Bookkeeping, one large room; typewriting, one large room. (The typewriting classes now recite in the offices of the Superintendent of Schools, which may well be restored to their former use, thereby releasing for grade use the rooms in the Prince School at present occupied by the Superin-

tendent. For the typewriting and bookkeeping classes two large rooms are needed to enable teachers closely to supervise the pupils at work in each subject.)

Sewing, two large rooms. (The classes in sewing will be large as soon as the Household Arts Course, begun in 1913–1914, has been in operation two years. The present small classes go to the sewing room in the Wadleigh Grammar School. This will not be possible with larger numbers and more classes.)

Cooking, two large rooms and two small ones. (These classes are growing in number. Two rooms are needed for class work and two for store rooms.)

Lunch room. (A lunch room should be provided where three hundred pupils — about one-half the maximum registration — can sit at small tables and eat their lunches in the normal manner.)

Drawing, two large rooms. (The present accommodations are inadequate. If larger rooms are provided the ones now used for drawing could be utilized for class and recitation rooms.)

Manual training, three large rooms. (A high school course for boys, comparable to the Household Arts Course for girls, should be provided. Our present equipment in the Wadleigh Grammar School is entirely needed for the work of the elementary pupils and is inadequate for a high school course in manual training.)

Girls' gymnasium and dressing room. (The present gymnasium can be used mornings only for exercises to promote correct posture in standing and walking. The classes in regular gymnasium work and the indoor training of the basket ball and other athletic teams must be assigned to the afternoons. To accommodate the various groups, five afternoons a week are needed for the boys and five for the girls. A girls' gymnasium need not be so large as the present one.)

The assembly hall should be enlarged to seat a registration of 750. (It will now seat about 375. An adequate assembly hall is a necessity in a good High School. It is highly desirable to bring all the pupils together at regular intervals and to have a place for school gatherings.)

Emergency room. (Every High School should have a small and properly equipped emergency room for the use of the high school girls and teachers.)

The foregoing rooms would allow for seventeen additional teachers, with the present force a total of thirty-two, and would accommodate 750 pupils, thus providing adequate accommodations for probably twelve years, or until 1927.

A comparison between the classes and recitation periods required in 1904–1905 and in 1913–1914 may be pertinent:

Classes	1904–1905 Sections	1904–1905 Periods	1913–1914 Sections	1913–1914 Periods	Increase Sections	Increase Periods
English I	2	6	4	16	2	10
II	2	6	4	12	2	6
III	1	3	4	12	3	9
IV	1	3	2	6	1	3
Latin I	2	10	2	10		
II	1	5	2	10	1	5
III	1	5	1	5		
IV	1	5	1	5		
Greek I	1	5	Not taught			
II	1	5	"			
III	1	5	"			
German I	1	5	2	10	1	5
II	1	5	1	5		
III	1	5	1	5		
French I	1	5	3	15	2	10
II	2	10	2	10		
III	Not taught		1	5	1	5
Algebra	2	10	2	10		
Geometry	2	10	2	10		
Review geometry	1	2	2	4	1	2
Solid geometry	No class		1	2	1	2
Review algebra	1	2	1	2		
Ancient history	2	10	2	10		
Current history	Not taught		2	4	2	4
English history	"		1	5	1	5
American history	1	5	1	5		
Bookkeeping I	1	3	2	14	1	11
II	1	2	1	7	0	5
Commercial arithmetic	1	3	4	12	3	9
Business English	No class		1	2	1	2
Penmanship	1	2	2	4	1	2
Stenography I	1	5	2	10	1	5
II	1	5	1	5		
Typewriting I	1	2	2	10	1	8
II	1	2	1	5	1	3
Commercial geography	1	3	No class			
Science I	1	5	2	10	1	5
II	1	5	3	15	2	10
Chemistry	1	5	2	14	1	9
Physics	1	5	1	7	0	2
	42	174	68	293	26	119
Not included:						
Cooking	Not taught		7	14		
Sewing (Recite in Wadleigh)			3	6		
Drawing	4	8	9	18		
Emergencies (Recite in Prince)			1	3		
Manual Training (Recite in Wadleigh)			1	2		
Chorus (Recite in Assembly Hall)			1	1		
Girls' Chorus " " "			1	1		
Orchestra " " "			1	2		

The classes in cooking, sewing, drawing, manual training, emergencies and music, are not included, as they either recite in other buildings or in rooms devoted exclusively to their use. For the other subjects, the following comments may assist in understanding the increase in sections and periods: In English we have smaller classes. The English classes at present number about twenty each, in 1904-1905 they were larger, sometimes with as many as forty pupils. It is impossible to give proper instruction in English with large classes. In Latin, the additional division is due to the necessities of the program. The Greek has been dropped because in the judgment of the School Committee the demand has not warranted a class. In German and French more pupils are electing classes the first year, and a class in third year French is now offered. The number of classes in Review Geometry means that more pupils are preparing for college. The classes in Current History represent the application of the theory that so far as possible high school pupils should have an opportunity to become acquainted with the progress of the world. English history has been introduced to meet a demand therefor. In bookkeeping there are more pupils, and the increase in the number of periods of instruction is due to the fact that much more time is given to actual class work. The commercial arithmetic classes are more numerous because more pupils are electing the commercial course. This is the case also in penmanship and stenography. In typewriting, the number of recitation periods is larger because the teacher supervises closely the practice work. In science I and II, more pupils are electing these subjects than formerly. In chemistry, the increase is due to the fact that more pupils are electing the subject, and also to the fact that more time is spent in laboratory work. The latter statement applies also to the increase in recitation periods in physics.

As a whole, it will be observed that there are now taught but two new subjects, namely, cooking and current history, requiring recitation rooms in the high school building, and that the increases in sections and periods are largely due to the reduction in the size of the classes, to increase in the number of recitations, and to normal extensions of the high school work along lines previously followed. In addition to the current

history and cooking, we have classes in arts and crafts, emergencies, sewing, manual training, but these do not affect the number of high school recitation rooms required.

EVENING SCHOOLS

The evening schools began on Tuesday evening, October 14, 1913. The registration and classes to date have been as follows:

One hundred and six Italians in eight classes; 8 Turks in one class; 3 Swedes and 2 Greeks in one class; 15 adult Americans in one class; 82 American young men and women in five classes. The classes for the Italians, Turks, Swedes, and Greeks are all planned to give a knowledge of English. The Italians who have some knowledge of English are also given work in history, civics, geography and arithmetic. The classes for the American young men and women have been adapted to their wishes, including one class each in English, civil service, bookkeeping, stenography and typewriting, and applied electricity. Eighteen teachers have been in charge, with Mr. James S. Collins, Principal of the Chapin School, as principal. We are glad that the registration was larger and more varied than expected. The appropriation, however, will barely carry the class to March first, when it is hoped that additional funds will enable the work to continue as long as interest continues. The teachers are all residents of Winchester, twelve being in the day schools.

Evening schools were inspired by the work done for Italians one year ago under the direction of the Rev. Joel C. Metcalf and the Social Service Committee of the Unitarian Church. The teaching of illiterate foreigners is an important part of their work, but in my judgment we may reasonably have even more interest in the six classes whose membership is made up of ambitious Americans. For them the scope of instruction may wisely be extended in the sessions of 1914–1915.

MEDICAL INSPECTION

The work of medical inspection has been extended by the appointment of an Associate School Physician, Dr. Frederika Moore. Dr. Moore has particular charge of the girls above the fourth grade. It seems so obviously desirable that a woman

physician should examine the girls that we may wonder why it had not been done before. During this school year the school physicians are engaged in addition to their routine work in making the physical examination of pupils prescribed by Section V, Chapter 502, of the Laws of 1906. This examination differs from the examinations of previous years in that it includes all children in school except those omitted for specific reasons, and in that it is somewhat more complete.

The work of the dentists, who have been of great assistance in the work of medical inspection, has included a new feature—two days in October they cleaned teeth for school pupils at one-half the usual rate.

Generally speaking, the health of pupils has been good. The reports in Exhibits XII, XIII and XIV give details. The weakness of our present plan is that cases reported as needing medical attention cannot, owing to lack of time, be followed up. We have had a few cases of diphtheria, but any danger of an epidemic has been checked by the prompt measures taken by Dr. C. J. Allen, Secretary of the Board of Health, assisted by the school physicians and the School Nurse.

As a part of her duties the School Nurse has an Emergency Class of high school girls who recite three times a week. They are learning how to do the things that can be done in cases of accident or sickness, by those who have not had hospital training. This is an important part of the Household Arts Course.

SCHOOL SAVINGS

Exhibit XI gives the report of the school savings system for the school year 1912–1913. As an extension of the plan of teaching thrift, the advantages of the Winchester Co-operative Bank have been presented to our high and grammar school pupils by Mr. Curtis W. Nash, and shares have been taken by about thirty.

TEACHERS' SALARIES

The time has arrived when a general increase of teachers' salaries is imperative. The maxima paid in places like Medford, Somerville, and other towns and cities where the cost of living is lower than in Winchester, are higher than in our schools. Furthermore, the recent state pension system requires assess-

ments of 5% of the annual salary from teachers who wish to avail themselves of its provisions. For most of our teachers the town pension act, commendable as it was at the time when it was adopted, does not offer much, as it requires long and continuous service in the town and is not mandatory. It is generally admitted that the efficient conduct of the schools and the fair recognition of the service given for the modest salaries paid justify teachers' pensions. If, then, the State says that the teacher must contribute not less than thirty-five dollars a year, this fact should be recognized in determining the maximum salary paid. Moreover, we can neither obtain nor keep satisfactory teachers unless we pay larger salaries. Since the last school report four teachers in the High and Wadleigh have left for better paying positions. The minimum salary to which teachers would come by suitable annual increases as warranted by efficiency should be $800 in the grades and $1,000 in the High School. Effective teaching depends, to a larger extent than we commonly recognize, upon physical well being and a cheerful outlook upon life. These are certainly not fostered by a meager wage.

At this point it may be pertinent to say that under present conditions a so-called merit salary schedule seems neither practicable nor desirable. Exceptions may and should be made for unusual and recognized efficiency, but generally speaking, all teachers should come in time to a uniform salary for positions of equal responsibility. This has been and is the practice in this school system. Undoubtedly the teachers in any given grade vary in excellence, but we do not know how to measure their relative efficiency in terms that will be convincing to them and to attempt to do so, except as suggested in special instances for definite reasons, would do more harm than good. Furthermore, the minimum salary recommended is no larger than should be paid to every teacher sufficiently competent to be retained in the service of our schools.

NEW TEACHERS

For the school year 1914–1915 three additional teachers will be necessary, two in the High School and one in the grades. Those in the High School will be required because of the in-

creased registration which will be due to the large entering class from the Wadleigh Grammar School in September, 1914. One should be a man to take charge of the Commercial Department, and the other will be needed for English and history. In the grades, the spare room at the Mystic should be given to a third and a fourth grade. The census indicates that the first grade in this building will number not far from twenty. It will thus be impracticable to assign it with the second and third grades to one teacher; also, if a teacher is provided for the third and fourth grades, it will be possible to relieve somewhat the congestion in other adjacent buildings.

USE OF SCHOOL BUILDINGS

During the year the High School, Chapin, Wadleigh, and Prince buildings have been even more largely used than previously for purposes not connected with the school system. This accords with the vote passed at your meeting of February 3, 1913, that "it is the sense of the School Committee that the High School building may well be opened to as great extent as possible for public and educational activities, not including its use by any religious bodies nor for private purposes." The spirit of this decision naturally applies to all school buildings, and provisions should be made for installing electric lights in order that they may be so utilized.

LIGHTING OF SCHOOL ROOMS

Electric lights in all our school buildings would be of great service on dark mornings, for teachers' use in the afternoons, and to render possible the opening of school buildings for parents' meetings and evening classes. There are many days when children's eyes are strained; teachers frequently have work which keeps them late in the afternoon; and neighborhood parents' meetings would be much more convenient than those at the center of the town. The High and Prince are now fairly well provided and the Wadleigh in part. The advisability of a general installation is suggested for action at such date as funds may permit. During the past year a careful study has been made of the fundamental principles to be followed in the distri-

bution of electric light, and Dr. Ralph Putnam and Dr. W. Holbrook Lowell have determined by careful tests the best type of shade. We are therefore ready to proceed wisely.

SCHOOL ROOM DECORATION

The purchase of pictures under the general scheme discussed in the report for 1912 has not progressed so rapidly as was expected, since it has seemed advisable to take ample time to perfect the plans for some grades. These have now been approved and orders will be placed as donors appear.

The following pictures have been hung as noted:

Chapin, sixth grade: Arabs on the March, Schreyer; the gift of Mr. James J. Fitzgerald.

Gifford, fifth grade: Lerolle's By the Riverside, Inness' Autumn Oaks, and Marche's Golden Autumn Day.

First grade: Israels' Little Mariners, Murillo's Divine Shepherd, Smith's Five Senses, Millet's First Steps and Feeding Her Birds, and casts of Donatello's Cherubs singing from Book, Cherub playing on Cymbals, and Cherub playing on Double Pipe.

Corridors: casts of Della Robbia's Boys playing on Trumpets and Children playing on Cymbals; all in the Gifford, given by Mr. Newton Shultis.

Highland, third and fourth grade: DeHass' Moonlight, given by Mr. Frederic S. Snyder; Jacque's Shepherdess, given by Mr. Frank W. Winn.

First grade: Israels' Little Mariners, given by Mr. Frank W. Winn.; Corregio's Holy Night, given by Mr. Frederic S. Snyder.

REPAIRS AND IMPROVEMENTS

The list for the year in exhibit XVIII gives the more important items in size and cost. The minor repairs and improvements, which listed might seem trivial, have cost almost as much more and have been quite as significant in our endeavor to make the school environment attractive and convenient for pupils and teachers. During the past five or six years we have given more attention to this side of the school life than is usual and much remains to be done. It would be impracticable to attempt to

indicate all that may in future years seem desirable, hence the recommendations of this report are confined to the things that may well be undertaken in a year or two.

The following lines of improvement in physical conditions of the school properties are suggested for future consideration:

Vacuum cleaning appliances in all buildings; air humidifying apparatus connection with the heating plant in all buildings; open air school rooms for anemic and tubercular children; shrubs and trees in lawns.

REGISTRATION

The registration in exhibit I shows an increase in the grades of 60. Good fortune only has permitted transfers to avoid placing more pupils than the usual limit of seating capacity, namely, forty-eight, in many rooms. It will be noted that 21 rooms have over forty pupils; that nine rooms have two or more grades to a room; and that two first grades are in the same room with the second grade. All these conditions are undesirable and even with the opening of a new room in the Mystic in September, 1914, will not be greatly improved. The congestion has grown more acute from year to year. Action to provide additional accommodations has not been advised since it has seemed that it might not be necessary. The problem of enlarging our grade school buildings will be exceedingly difficult, and any discussion of the policy that should be followed would at this time be purely academic.

In all that we may undertake we are the servants of the town and our progress must be governed by the practical limitations of cost and popular approval. Our obligation, however, to the children whose future efficiency and happiness so largely depend upon what we may do requires us to cultivate the open mind and the extended vision. While we are doing the day's work we must remember that our pupils are being educated for a larger tomorrow.

Respectfully submitted,

SCHUYLER F. HERRON,

Superintendent of Schools.

Winchester, Mass., December 31, 1913.

Exhibit I

ORGANIZATION AND MEMBERSHIP

SEPTEMBER 8, TO DECEMBER, 23 1913

Teachers	Grade	Began Service	Yrs. Experience No.	Education		Boys	Girls	Total
Schuyler F. Herron, Supt.		1907	21	Syracuse University				
High School, Telephone 649 W								
Elbert C. Wixom, Prin.		1909	13	Cornell University	1st yr.	51	60	111
Edwin N. Lovering, Prin. Em. Lat.		1887	35	Harvard University				
Edward E. Thompson, Sub. Mas. French and German		1909	14	Brown University Berlin University				
Ralph B. DeLano, Science		1912	4	Columbia Univ. Middlebury College	2d yr.	31	39	70
Eva M. Palmer, Mathematics		1891	22	Boston University				
Marjorie N. Weeks, English		1907	13	Radcliffe College	3d yr.	31	47	78
Lucy Stoughton, History		1910	6	Mt. Holyoke College				
Florence A. Parker, English		1911	8	Smith College	4th yr.	13	23	36
Marion A. Hoyt, French		1912	4	Mt. Holyoke College				
Corinne V. Loomis, Science		1912	3	Mt. Holyoke College				
Elizabeth E. Lewis, Special		1912	7	Univ. of Vermont				
Edna M. Hubley, Commercial		1913	4	Wellesley College Worcester Bus. Inst.				
Mabel A. Richmond, Eng. & Lat.		1913	14	Bates College	5th yr.	7	5	12
Alice E. Fraser, Commercial		1913	4	Boston University Bryant & Stratton				
				Total		133	174	307
Wadleigh, Telephone 366-W								
Joseph H. Hefflon, Prin.		1909	20	Wesleyan University				
Celia Standish	9	1913	17	Concord, N. H., Tr. Sch.		47		47
Florence V. Pluta	9	1906	10	Bridgewater Normal		46		46
Grace C. Moore	9	1910	20	Normal Training Sch Fall River High			42	42
Mercy J. Davis	9	1901	14	Salem Normal			44	44
Florence M. Tait	8	1908	16	N. H. Female College Indiana Normal			49	49
Charlotte D. Ryder	8	1913	4	Randolph Normal		30		30
Anna T. O'Sullivan	7A	1882	25	Salem Normal		48		48
Mary J. Hills	7	1899	16	Salem Normal		36		36
				Total		207	135	342
Prince, Telephone 107-W								
Bernice G. Oliver, Prin.	7A	1911	5	Farmington Normal			47	47
Zana E. Prescott	7	1911	5	Farmington Normal			38	38
Elizabeth T. Cullen	6	1907	8	Lowell Normal		19	23	42
Carrie L. Mason	Pr Cl	1897	26	Salem Normal		6	6	12
Edna F. Hawes	Kdg	1910	9	Wheelock Kdg. Tr. Sch.		18	28	46
				Total		43	142	185
Chapin, Telephone, 678-W								
James S. Collins, Prin.	6	1913	2	Salem Normal		23	21	44
Mary A. Lyons	5	1887	26	Salem Normal			41	41
Agnes Regan	5	1910	10	Plymouth, N. H. Normal		28		28
Mary H. Foley	4	1912	12	Lowell Normal		16	19	35
Agnes Cullen	3	1913	3	Lowell Normal		24	10	34
Gertrude M. Cameron	2	1907	7	Lowell Normal		21	20	41
Kathryn F. Mawn	1	1911	7	Lowell Normal		23	27	50
Louise Taylor	Kdg	1898	15	Wheelock Kdg. Tr. Sch.		18	22	40
				Total		153	160	313

Exhibit I

ORGANIZATION AND MEMBERSHIP

SEPTEMBER 8 TO DECEMBER 23, 1913

Teachers	Grade	Began Service	No. Yrs. Experience	Education	Boys	Girls	Total
Gifford, Telephone 647-W							
Jennie M. Wood, Prin.	5	1904	24	Bridgewater Normal	16	21	37
Gertrude B. Howard	4–5	1905	11	Lowell Normal	21	19	40
Janet C. Hanson	2–3	1908	17	Calais High	24	21	45
Flora E. Jepson	1	1905	15	Framingham Normal	17	19	36
				Total	78	80	158
Highland, Telephone 656-W							
Bessie M. Small, Prin.	3–4	1905	13	Bridgewater Normal	25	17	42
Nettie E. Clark	1–2	1904	23	Danielson High	19	29	48
				Total	44	46	90
Mystic, Telephone 653-W							
Violetta R. Dodge, Prin.	1–2–3	1906	14	Salem Normal	23	15	38
Rumford, Telephone 648-W							
Mary F. Riley, Prin.	4	1889	24	Salem Normal	16	18	34
Mary Doherty	3	1913	4	Lowell Normal	16	25	41
Elizabeth L. Naven	2	1897	21	Woburn High and Tr. Sch.	26	21	47
Helena B. Doherty	1	1903	10	Salem Normal	23	22	45
				Total	81	86	167
Washington, Telephone 652-W							
Mary H. Barr, Prin.	6	1906	12	Bridgewater Normal	16	11	27
May Q. Clough	4–5	1911	5	Farmington Normal	21	17	38
Dorothy M. Ayer	2–3	1913	3	Bridgewater Normal	24	24	48
Edith P. Rockwood	1	1906	15	Walpole Tr. Sch.	17	14	31
				Total	78	66	144
Wyman, Telephone 372-W							
Elizabeth Spencer, Prin.	6	1892	20	Bridgewater Normal	27	13	40
Elizabeth Hopkins	4–5	1907	8	Boston Normal	18	21	39
Juliette Todd	2–3	1899	21	Gloucester Tr. Sch.	19	33	52
Ethel W. Woodbury	1	1895	18	Philadelphia High	15	15	39
				Total	79	82	161
				Total, 1905	919	986	
Supervisors							
Emma C. Diehm, Music		1911	5	Milwaukee Normal, Crane Inst. of Music			
Amy R. Whittier, Drawing		1913	20	Mass. Normal Art, Univ. of Chicago			
Margaret L. Comerford, Phy. Tr.		1913	1	Sargent School			
Special Teachers							
Louise Clark, High Sch. Drawing		1913	10	Cowles Art Sch., Boston Art Museum, Univ. of Chicago			
Grace A. Hubbard, Sewing		1908	17	New York University			
Frances E. Daley, Carpentry		1900	21	Sloyd Tr. Sch., Boston			
Jennie P. Clement, Cooking		1913	2	Simmons College			
Medical Inspection							
Ralph Putnam, M.D., Sch. Phys.		1904	10	Harvard Univ., H.U.Med.Sch.			
Frederika Moore, M.D., Assoc. "		1913	4	Wellesley Col., B. U Med. Sch.			
Constance E. Talpey, Sch. Nurse		1913	4	Waltham Training School.			

Exhibit II

REGISTRATION OF GIRLS BY GRADES AND AGES, DECEMBER, 1913

Grade	Under 5	5	6	7	8	9	10	11	12	13	14	15	16	17	18	19	20	Tot.
Kindergarten	20	27	3															50
I		49	57	10	3													119
II			30	54	13		1											98
III				35	33	15	5											88
IV				1	24	25	11	9	3	1		1						75
V					1	37	23	15	7	5								88
VI						3	29	21	12	3								68
Progress Class									3			2			1			6
VII							4	9	12	6	6	1						38
VII adv.							2	26	14	5								47
VIII										18	15	9	6	1				49
IX								1	16	29	22	11	5	2				86
High School I									3	9	21	15	7	4	1			60
High School II											8	14	9	6	2			39
High School III											5	14	12	11	4	1		47
High School IV													9	9	5			23
High School Special														1	2	1	1	5
	20	76	90	100	74	80	75	81	70	76	77	67	48	34	15	2	1	986

REGISTRATION OF BOYS BY GRADES AND AGES, DECEMBER, 1913

Grade	Under 5	5	6	7	8	9	10	11	12	13	14	15	16	17	18	19	20	Tot.
Kindergarten	14	21	1															36
I		35	55	12	3													105
II			36	52	11	5	1											105
III			1	32	36	17	4	3										93
IV				3	28	31	11	7	1									81
V					3	22	20	14	5	3	1							68
VI						2	35	21	17	5	4	1						85
Progress Class								1		4	1							6
VII							2	11	10	7	4	2						36
VII adv.							6	13	19	7	2	1						48
VIII								2	6	12	7	3						30
IX									26	30	20	10	7					93
High School I									2	13	12	13	9	1	1			51
High School II										1	9	9	7	4			1	31
High School III											1	9	14	4	3			31
High School IV												1	4	4	4			13
High School Special														2	4	1		7
Total	14	56	93	99	81	77	79	72	86	82	61	49	41	15	12	1	1	919

Exhibit III

STATEMENT IN REFERENCE TO PUPILS IN SCHOOL 1912-13 AND 1913-14

	1912–1913				1913–1914			
	Regis.	Pass.	Fail	Work	Home	W.H.S.	Coll.	
High Sch.	B. G.	B. G.	B. G.	B. G.	B. G.	B. G.	B. G.	
Graduates	3– 5	3– 5		0– 2			3– 3	
IV	23–39	22–39	1– 0	6– 2	0–12	6– 3	10–22	
		98%				13%	54%	
	Regis.			Out of Town	Sick	Work	Pri.Sch.	W.H.S.
	B. G.			B. G.	B. G.	B. G.	B. G.	B. G.
III	31– 37			0– 3	2– 0	5– 1	3– 2	21– 31
II	35– 35			2– 6	2– 2	4– 3	2– 1	25– 43
I	38– 56			2– 5	0– 2	2–10	5– 2	29– 37
	104–148			4–14	4– 4	11–14	10– 5	75–111
				7%	3%	10%	6%	74%

	Regis.	Out Town	Sick	Work	Pri. Sch.	Ret.	Prom.	%Prom.
	B. G.	B. G.	B. G.	B. G.	B. G.	B. G.	B. G.	
IX	54– 58	2– 3	—	5– 3	—	1– 1	46– 51	98
VIII	46– 38	4– 2	0– 1	2– 1	—	2– 0	38– 34	97
VII Adv.	48– 44	1– 1	—	—	—	—	47– 43	100
VII	47– 50	7– 1	—	4– 0	—	1– 1	35– 48	98
VI	90– 99	7–13	—	4– 2	—	1– 1	44– 50	98
							34– 33	
V	93– 76	10– 8	1– 0	2– 3	2– 0	0– 5	78– 60	96
IV	81– 93	6– 6	2– 0	0– 1	2– 1	5– 6	66– 79	93
III	89– 80	9– 9	—	—	—	6– 3	74– 68	94
II	98– 94	8–13	—	—	2– 0	7– 3	81– 78	94
I	132–114	15–13	1– 1	—	0– 1	21–14	95– 85	83
Kdg.	39– 47	4– 8	—	—	—	4– 2	31– 37	92
	817–793	73–77	4– 2	17–10	6– 2	48–36	669–666	
		9.3%	.4%	1.7%	.5%	6%	94%	

	1912–1913				1913–1914			
WADLEIGH	Regis.	Out Town	Sick	Work	Pri.Sch.	Fail	Prom.	%Prom.
	B. G.	B. G.	B. G.	B. G.	B. G.	B. G.	B. G.	
IX	54– 58	2– 3	—	5– 3	—	1– 1	46– 51	98
VIII	46– 38	4– 2	0– 1	2– 1	—	2– 0	38– 34	97
VII adv.	48– 0	1– 0	—	—	—	—	47– 0	100
VII	47– 50	7– 1	—	4– 0	—	1– 1	35– 48	98
	195–146	14– 6	0– 1	11– 4	—	4– 2	166–133	
		6%		4%				
PRINCE								
VII adv.	0– 44	0– 1	—	—	—	—	0– 43	100
VI	25– 23	4– 3	—	1– 0	—	1– 0	19– 20	97
Kdg.	17– 21	1– 1	—	—	—	1– 0	15– 20	97
	42– 88	5– 5	—	1– 0	—	2– 0	34– 83	
		8%		1%				
CHAPIN								
VI	28– 25	0– 5	—	3– 1	—	—	25– 19	100
V	39– 38	5– 1	1– 0	2– 1	—	0– 3	31– 33	96
IV	18– 25	4– 0	1– 0	0– 1	—	2– 3	11– 21	87
III	20– 18	4– 2	—	—	—	4– 0	12– 16	87
II	24– 18	3– 5	—	—	—	2– 1	19– 12	91
I	27– 24	4– 5	—	—	—	7– 4	16– 15	74
Kdg.	22– 26	3– 7	—	—	—	3– 2	16– 17	87
	178–174	23–25	2– 0	5– 3	—	18–13	130–133	
		14%		2%				

Exhibit III

STATEMENT IN REFERENCE TO PUPILS IN SCHOOL 1912–13 AND 1913-14

	1912–1913						1913–1914							
	Regis.		Out town		Sick		Work		Pri.Sch.		Fail		Prom.		% Prom.
	B.	G.	B.	G.	B.	G.	B.	G.	B.	G.	B.	G.	B.	G.	
GIFFORD															
V	23–	20	3–	2	—		—		—		0–	2	20–	16	95
IV	23–	24	1–	1	1–	0	—		1–	0	0–	1	20–	22	98
III	8–	8	1–	0	—		—		—		—		7–	8	100
II	15–	14	1–	1	—		—		—		0–	2	14–	11	93
I	22–	13	2–	0	—		—		—		4–	2	16–	11	81
	91–	79	8–	4	1–	0	—		1–	0	4–	7	77–	68	
			7 %												
HIGHLAND															
IV	7–	7	0–	1	—		—		—		—		7–	6	100
III	10–	11	0–	3	—		—		—		1–	0	9–	8	94
II	9–	10	0–	3	—		—		—		—		9–	7	100
I	18–	13	4–	1	0–	1	—		—		2–	0	12–	11	92
	44–	41	4–	8	0–	1	—		—		3–	0	37–	32	
			14 %												
MYSTIC															
III	7–	5	—		—		—		—		0–	2	7–	3	83
II	6–	3	0–	1	—		—		1–	0	—		5–	2	100
I	8–	6	0–	1	—		—		—		0–	1	8–	4	92
	21–	14	0–	2	—		—		1–	0	0–	3	20–	9	
			6 %						3 %						
RUMFORD															
IV	16–	19	0–	2	—		—		0–	1	1–	1	15–	15	94
III	18–	19	3–	1	—		—		—		0–	1	15–	17	97
II	19–	22	2–	1	—		—		—		3–	0	14–	21	92
I	29–	26	2–	1	—		—		0–	1	7–	5	20–	19	76
	82–	86	7–	5	—		—		0–	2	11–	7	64–	72	
			7 %						1 %						
WASHINGTON															
VI	16–	29	2–	3	—		0–	1	—		0–	1	14–	22	97
V	12–	10	2–	2	—		0–	1	—		—		10–	7	100
IV	10–	4	0–	1	—		—		—		2–	1	8–	2	77
III	12–	11	—		—		—		—		—		12–	11	100
II	15–	11	2–	1	—		—		1–	0	1–	0	11–	10	95
I	14–	16	2–	2	—		—		—		0–	1	12–	13	96
	79–	79	8–	9	—		0–	2	1–	0	3–	3	67–	65	
			10 %				2 %								
WYMAN															
VI	21–	24	1–	2	—		—		—		—		20–	22	100
V	19–	8	0–	3	—		0–	1	2–	0	—		17–	4	100
IV	7–	14	1–	1	—		—		1–	0	—		5–	13	100
III	14–	8	1–	3	—		—		—		1–	0	12–	5	94
II	10–	16	0–	1	—		—		—		1–	0	9–	15	96
I	14–	16	1–	3	1–	0	—		—		1–	1	11–	12	92
	85–	86	4–	13	1–	0	0–	1	3–	0	3–	1	74–	71	
			10 %						2 %						

Exhibit IV

WADLEIGH GRAMMAR SCHOOL
Class of 1913

CLASS COLORS
Gold and White

CLASS MOTTO

"Let us endeavor so to live that even the undertaker will be sorry when we die."
Mark Twain

Louise Robinson Alexander
Harold Manluff Boardley
George James Budreau
Rufus Campion Clark
John Joseph Connolly
Sarah Jane Connolley
Peter William Cullen
Mary Ann Danahy
Katherine Veronica Dempsey
Edward William Drohan
Marion Elizabeth Dyson
Margaret Moore Erskine
Alberta May Fratus
Charles Henry Hargrove
Mildred Katherine Harrold
Harold Stone Ireland
William Henry Kane
Mary Jane Kelley
Morris Baldwin Kerr
Robert Kramer
James Frederick Ledwidge
Ruth Annita McElhiney
Florence Mary McCarthy
Helen Isabell McCartney
A. Leonard MacNiell
Francis Robert Murphy
Henry Carroll Murphy
Annie Leona Noonan
Leonard Magruder Passano, Jr.
John Kenneth Plummer
Edna Ethel Raymond
Clarence Wilson Russell
Annie Mira Shaughnessy
Earle Stevenson
Sarah Swymer

WITH HONOR

Edith Muriel Simonne Armelle Belichon
Irene Emma Coty
George Joseph Dunbury
Luella Viola Farrow
Phyllis Fitch
Frances Gertrude FitzGerald
Edith Adeline Foss
Josephine Marie Glendon
Mildred Child Gurney
Eleanor Hale
Alice Margaret Hamilton
Henry Gale Hart
Robert Ellsworth Hight
Grace Deborah Jones
Henry Alfred Jones
Muriel Bloss Kelley
Katherine Kilcoyne
Robert Edwin Kronquist
Mary Elizabeth Kyle
Thomas Francis Langford
Catherine Louise Maguire
Ruth Evangeline Marchant
Joseph Thomas McCauley
Stephen Barton Neiley
Evelyn Fontaine Prime
Etheldreda Margaret Reynolds
Flossie Belle Smith
Hazel Jewell Smith
Ruth Southworth
Alden Howard Symmes
Russell Symmes
Wendell Maro Weston, Jr.
Roger Conant Wilde
Herbert Winslow Young

WITH HIGH HONOR

Joseph Raphael Barbaro
Mildred Frances Bartlett
Ruth Caldwell
Wellington Lord Caldwell
Nathan Rhodes Chapin
Helen Loretta Crawford
Ralph William Hatch
Constance Fraser McIntosh
Edna Belle Ralph
Margaret Kemp Ray
Wilhelmina Ross
Esther Russell
John Henry Wishman

WITH HIGHEST HONOR

Irene Atwood
George Warren Bird
Consuelo Burwell
Rhoda Bronson Case
Remington Alonzo Clark
Edward Crowley
Dorothy Margaret Deloria
Richard Robertson Higgins
Margaret Louise Hodges
Robert Kimball Metcalf
Roland Francis Murphy
Edward Abbott Neiley
Mabel Alma Romkey
Julia Pfingst Sherman
Catherine Starr
Sally Rumford Thompson
Helen Margaret White

Exhibit V

WINCHESTER HIGH SCHOOL
CLASS OF 1913

MOTTO
Progredere ad Summum

COLORS
Blue and Gold

CLASS OFFICERS
James Henry Penaligan, *President*
Miriam Foster, *Vice-President*
Henry Bird Harris, *Secretary*
Gilbert Nichols Swett, *Treasurer*

Florence Gertrude Amsden
Andrew F. Anderson
Florence Falls Bacon
Henry Harold Dover
Rachel Emery
Marguerite Faulkner
Richard William Favor
Miriam Foster
Warren Frederick Goddu
Bessie Mae Grant
Mildred Mary Hargrove
Lillian Swan Henderson
Lillian Cherrie Knapp
Franklin Johnson Lane
Stanley Lawson
Ruth Putnam Lewis
Madeleine Fowler Little
Lawrence Baxter Love
Eleonora Marguerite Lutz
Ethel M. McEwen
Theresa Murphy
Roger Patrick Noonan
William Eben Ramsdell
Helen E. Reagan
Horatio Wray Rohrman
Preston Brainard Rowe
Hildagarde Mary Smith
Grace Ellinore Soutter
Marian Everson Trott
Chester Robinson Tutein
Mary Patricia Walsh

WITH HONOR

Arthur Stanton Adams
Edward Langworthy Burwell, Jr.
Mary Chandler Coit
Oliver Francis Freeman
Sylvia Sampson Gutterson
Henry Bird Harris
Benjamin Redfern Hodges
Helen Chase Lewis
Isabelle Sophia Marchant
Mary Eleanor Martin
Richard Atherton Noyes
Raymond Cornelius Strawbridge
Gilbert Nichols Swett
Anna Tindall
MargaretD. Winn

WITH HIGH HONOR

Esther Caroline Ayer
Charles Palmer Downer
Barbara Frances French
Hope M. Greene
Elinor Laura Hodges
Hilda Elvera Johnson
Irene Elinor Murphy
James Henry Penaligan
Olive Lydia Randlett
Olive Viola Stevenson
Helen Alfreda Sweeney
Barbara Wellington

WITH HIGHEST HONOR

Majorie Burwell
Alice Blanche Romkey
Helen Almira Rowe

Exhibit VI

HIGH SCHOOL GRADUATES ENTERING OTHER INSTITUTES IN SEPTEMBER, 1913

CLASS OF 1912

Amherst	Lloyd Montgomery Clark
Jackson	Almena Cogswell
Massachusetts Institute of Technology	Dwight Parrott Thompson
	Dexter Arthur Tutein
Radcliffe	Margaret Scofield Cummings
Simmons	Nancy Lillian Winn
Smith	Eunice Locke Grover
Tufts	James Miller Flinn
	Marshall Wyman Symmes
Williams	Alexander Hollis Godfrey

CLASS OF 1913

Bridgewater Normal	Esther Caroline Ayer
Dartmouth	Charles Palmer Downer
	Gilbert Nichols Swett
Jackson	Helen Almira Rowe
	Marion Everson Trott
Lesley Kindergarten Normal	Grace Ellinore Soutter
Lowell Normal	Mary Eleanor Martin
	Irene Elinor Murphy
	Theresa Murphy
	Helen Alfreda Sweeney
Lowell Textile	Henry Harold Dover
Massachusetts Agricultural	Richard William Favor
Mt. Holyoke	Barbara Wellington
Norwich	Arthur Stanton Adams
Radcliffe	Mary Chandler Coit
Salem Normal	Alice Blanche Romkey
Sargent	Ruth Putnam Lewis
	Anna Tindall
Simmons	Barbara Frances French
Tufts	Franklin Johnson Lane
	James Henry Penaligan
	Preston Brainard Rowe
Vassar	Miriam Foster
Wheaton	Madeleine Fowler Little
Wisconsin	Edward Langworthy Burwell
	Marjorie Burwell

SPECIAL SCHOOLS

Bradford	Olive Lydia Randlett
Burdett's	Helen E. Reagan
Gordon Hall	Margaret D. Winn
Prescott Hall	Rachael Emery

Exhibit VII

WADLEIGH GRAMMAR SCHOOL

Class	1908	1909	1910	1911	1912	1913
Number graduating	97	86	100	102	82	98
Entered High School	84	78	89	91	68	85
Per cent entering High School	86.5	90.6	89	89.2	82.9	86.7
Average per cent 87.6						

HIGH SCHOOL

Class	1908	1909	1910	1911	1912	1913
Number graduating	34	21	46	33	59	61
Per cent graduating class High School with the same class at graduation from Wadleigh	41.9	30	62.1	44.4	60.8	70.9
Average per cent 44.9						
Per cent graduating class High School with same class at entrance	46.5	33.3	69.6	48.5	70.2	78.2
Average per cent 51.3						
*Entered College	15	7	19	12	22	19
*Entered Normal School	2	2	4	2	1	7
Per cent entered College	44.1	33.3	41.3	36.3	37.7	31.1
Average per cent 37						
Per cent entered Normal School	5.8	9.5	8.6	6	2	11.4
Average per cent 7						

*Nine members of the Class of 1913, now in the High School, are planning to enter a college or normal school in 1914.

Exhibit VIII

HIGH SCHOOL PUPILS BY COURSES AND CLASSES, 1913–1914

		College Ent.	Tech.	Com'l	Household General	Household Arts	Total	
1st year	Boys	22	8	19	2	0	51	
	Girls	20	0	18	14	8	60	111
2nd year	Boys	11	4	8	8	0	31	
	Girls	7	0	19	12	1	39	70
3rd year	Boys	9	7	5	10	0	31	
	Girls	15	0	16	16	0	47	78
4th year	Boys	3	0	5	5	0	13	
	Girls	5	0	5	13	0	23	36
5th year	Boys	3	3	0	1	0	7	
	Girls	4	0	0	1	0	5	12
Total		99	22	95	82	9	307	307

Exhibit IX

NINTH ANNUAL LECTURE COURSE, HIGH SCHOOL ASSEMBLY HALL, 1912–1913

1913

Feb. 20 Illustrated and Musical Talk on Porto Rico — Byron William Reed
Feb. 25 The Sunny South — Rev. L. W. Adams
Mar. 17 The Joy of Work — James L. McConanghy, Dean Bowdoin College
Mar. 26 Lowell Normal School Glee Club
May 6 Tenth Anniversary of Laying the Corner-stone of High School
May 20 Abraham Lincoln — Dr. J. D. Bancroft

Exhibit X
WINCHESTER HIGH SCHOOL
COURSES OF STUDY

	FIRST YEAR REQUIRED SUBJECTS	Periods per week	Diploma points	SECOND YEAR REQUIRED SUBJECTS	Periods per week	Diploma points
College Entrance course	English I	4	4	English II	3	3
	Algebra	5	5	Plane geometry	5	5
	Latin I	5	5	Latin II	5	5
	Ancient history	5	5	French I or German I	5	5
Technical course	English I	4	4	English II	3	3
	Algebra	5	5	Plane geometry	5	5
	French I	5	5	French II	5	5
				German I	5	5
Commercial course	English I	4	4			
	Current history	2	2	English II	3	3
	Commercial arithmetic	3	3	Commercial correspondence	2	2
	Penmanship	2	1	Current history II	2	2
	Bookkeeping I	10	5	Bookkeeping II	10	5
Household Arts course	English I	4	4	English II	3	3
	Current history I	2	2	Current history II	2	2
	Science I	5	5	Science II	5	5
	Cooking I	6	3	Cooking II	4	2
	Sewing I	4	2	Sewing II	6	3
	Drawing I	2	2	Drawing II	2	2
General course	English I	4	4	English II	3	3
	Science I	5	5	Science II or Foreign language	5	5
Five Year course	English I	4	4	English II	3	3
	Algebra	5	5	Plane Geometry	5	5
	Latin	5	5	Latin II	5	5
All courses	ELECTIVES			ELECTIVES		
	Chorus	1	½	Harmony and theory II	2	2
	Harmony and theory I	2	2	Mechanical drawing II	2	2
	Mechanical drawing I	2	2	Freehand drawing II	2	2
	Freehand drawing I	2	2	Cooking II	2	1
	Cooking I	2	1	Sewing II	2	1
	Sewing I	2	1	Manual training II	2	1
	Physical training	2	1			
	Manual training I	2	1			

Exhibit X

COURSES OF STUDY

	THIRD YEAR REQUIRED SUBJECTS	Periods per week	Diploma points	FOURTH YEAR REQUIRED SUBJECTS	Periods per week	Diploma points
College Entrance course	English III	3	3	English IV	3	3
	Review geometry	2	2	Review algebra	2	2
	Latin III	5	5	Latin IV	5	5
	French II or German II	5	5	French III or German III	5	5
	French I or German I	5	5	French II or German II		
	or Chemistry	7	5	or American history	5	5
Technical course	English III	3	3			
	Review geometry	2	2	English IV	3	3
	French III	5	5	Review algebra	2	2
	German II	5	5	Physics	5	5
	Solid geometry	2	2	American history	5	5
Commercial course	English III	3	3	English IV	3	3
	Business English	2	2	Current history IV	2	2
	Current history III	2	2	Typewriting II	5	2
	Typewriting I	5	3	Stenography II	5	5
	Stenography I	5	5	Business and office methods	2	1
Household Arts course	English III	3	3	English IV	3	3
	Current history III	2	2	Current history IV	2	2
	Chemistry	7	5	Household arts II	5	5
	Household arts I	5	5	Dressmaking II or	10	5
	Dressmaking I or	10	5	Millinery II	10	5
	Millinery I	10	5			
General course	English III	3	3	English IV	3	3
	English history	5	5	American history	5	5
Five Year course	English III	3	3	English IV	3	3
	Review geometry	2	2	Review algebra	2	2
	Latin III	5	5	Latin IV	5	5
	Modern language I	5	5	Modern language II *	5	5
All courses	ELECTIVES			ELECTIVES		
	Mechanical drawing III	2	2	Mechanical drawing IV	2	2
	Freehand drawing III	2	2	Freehand drawing IV	2	2
	Cooking III	2	1	Cooking IV	2	1
				Office work	10	5

* Fifth year of "Five Year Course."

Ancient or American history, 5-5; Modern language, 5-5; Chemistry or Physics, 7-5.

REGULATIONS

1. The Principal of the High School will be in his office daily, except Tuesday, from 3.30 to 5 p. m. for consultation with pupils in the High School or the graduating class of the Wadleigh Grammar School or with their parents.

2. At the end of the Grammar School course, it is advised that pupils plan their work for the entire High School course, and study carefully the entrance requirements of the college or higher school for which they wish to be fitted.

3. Pupils shall not enter classes in subjects aggregating a total of more than twenty diploma points each week, without the approval of the Principal.

4. The School Committee reserves the right to withdraw any subject not elected by a sufficient number of pupils.

5. The College Entrance course may be modified to meet the requirements of any college, but pupils shall not change courses or drop subjects without the approval of the Principal.

6. A pupil may elect work offered for the year in which he is classified or for previous years; he may also elect required subjects from courses other than his own.

7. Pupils may elect typewriting without electing stenography; but those electing stenography must also elect typewriting.

8. Pupils shall be classified as first, second, third, and fourth year pupils; 14 diploma points are required for promotion to the second year class, 32 to the third year class, and 52 to the fourth year class.

9. The passing mark in every subject is 70 per cent. This shall be determined by combining the daily mark and the examination mark in the ratio of 3 and 1. Pupils who have a recitation record of 85 per cent or more in any subject will be excused from the final examination in that subject.

10. Pupils will not be allowed to take advanced work in any subject in which a condition has been received until the condition has been removed by an examination in which a mark of at least 75 per cent has been obtained.

11. In order to continue the study of any subject, except English, extending over more than one year, pupils must obtain a standing of at least 75 per cent in the work of the preceding year.

12. A pupil whose excuse for absence from examination is satisfactory to the Principal may receive a mark which is the average of the recitation marks during the term.

13. A pupil will not be allowed to continue any subject after receiving a mark below 70 per cent during any two consecutive months without special permission from the Principal; and if for two months a pupil fails to maintain a passing mark in subjects aggregating thirteen diploma points, he may be suspended by the Principal.

14. In order to assist pupils and give them an opportunity to make up deficiencies, each teacher will return from three to four p. m. on two school days each week, at least one teacher returning each afternoon. In addition, each afternoon from three to four, a teacher will have charge of a room to which pupils who have failed in the preparation of any lesson of the day may be required to report for study.

15. Pupils who make up work in which they have been deficient or in which they have lost recitations without good reason will have a previous low mark on the teacher's records changed to 70 per cent or higher if the work is made up to the satisfaction of the teacher.

16. Pupils who are absent with a satisfactory excuse, or on account of illness, shall make up such proportion of the work lost as the teachers deem essential to their progress and will be marked on said work when made up as if reciting in class. The Principal shall decide as to the equity in all cases. Pupils who wish to return to receive special assistance must in every case notify teachers in advance.

17. Graduates of the High School who complete prope. courses with ratings of not less than 80 per cent in any subject may enter the Normal Schools

of the Commonwealth and all of the colleges of New England, except Harvard, the Institute of Technology, and Yale, without examination, on the certificate of the Principal. Certificates of admission to college entrance examinations will be issued to pupils who have attained standings of at least 80 per cent in the required subjects. Both the foregoing certificates may also be issued to pupils who, in the judgment of the Principal, are properly qualified.

18. Diplomas will be granted to pupils who have completed successfully subjects aggregating a total of 68 diploma points including all the required work of one course. To those pupils who have completed a course of study aggregating 68 diploma points equivalent in the judgment of the Principal to the subjects required and elective, for a diploma in the General Course, a General Course diploma will be granted; and if thereafter any such pupil has completed the subjects, required and elective, for any one of the other courses, the diploma thus earned will also be granted. The arrangement of the pupil's work under this plan shall be subject to the approval of the Principal.

19. Diplomas will be graded and granted "with highest honor," "with high honor," and "with honor" when the work shall have averaged at least 90 per cent, 85 per cent, and 80 per cent, respectively.

Exhibit XI
WINCHESTER PUBLIC SCHOOL SAVINGS
September to June, 1912–1913

TEACHER	Grade	Pupils' Accts.	Bank Books	Total Deposits in Savings Bank	Balance in School Acct.	Withdrawn	Total Deposits
WADLEIGH							
Hefflon	VII–IX	45	36	$2.00	$45.93	$1.51	$49.44
PRINCE							
Davis	VII A.	8	6	2.00	2.76		4.76
Clough	VI	26	20	10.00	5.33		15.33
CHAPIN							
Otis	VI	41	24	22.00	6.44	2.16	30.60
Lyons	V	32	19	23.00	4.85	.64	28.49
Regan	V	29	29	4.00	6.20	2.19	12.39
Foley	IV	27	9	12.00	2.15	1.89	16.04
Mawn	III	14	5	14.00	3.92		17.92
GIFFORD							
Wood	V	17	17	12.00	6.87		18.87
Howard	IV	16	8	8.00	1.93	1.31	11.24
Hanson	III	7	1	5.00	1.34		6.34
HIGHLAND							
Small	III–IV	16	5	18.00	1.92	1.49	21.41
MYSTIC							
Dodge	III	7	1		5.93	2.00	7.93
RUMFORD							
Riley	IV	32	25	80.00	9.87	.10	89.97
Cullen	III	34	23	119.00	5.29	.30	124.59
WASHINGTON							
Barr	VI	29	19	9.00	6.71	1.00	16.71
Marden	IV–V	11	11		1.94	.79	2.73
Frost	III	11	1	2.00	3.93	1.19	7.12
WYMAN							
Spencer	VI	5	1	1.00	2.90		3.90
Hopkins	IV–V	9	3	15.00	1.33		16.33
Todd	III	2	2	4.00			4.00
		418	265	$362.00	$127.54	$16.57	$506.11

Exhibit XII

REPORT OF SCHOOL PHYSICIAN, 1913

The following cases have been referred to the School Physician:

Anemia	2	Keloid	1
Adenitis	4	Myringitis	1
Blepharitis	4	Nervousness	1
Coryza	8	Paralysis functional	1
Chickenpox	2	Peritonitis	2
Conjunctivitis	2	Pharyngitis	1
Cerumen	1	Paronychia	1
Constipation	1	Ringworm	3
Dermatitis	1	Spinal curvature	1
Deafness	1	Strabismus	1
Eczema	1	Stomach ache	1
Enuresis	1	Tonsilitis	1
Eyestrain	1	Enlarged tonsils	8
Headache	2	Vision defective	11
Sub-conjunctural hematoma	1	Whooping cough	4
Heart murmur	1	Vaccinia	1
Injury to foot	1	Wound of knee	1
Impetigo contagious	10		

Visits	140
Physical examination for athletic squads	26
Excluded because of exposure to diphtheria	5
Examinations of throats during epidemic of diphtheria	228
Cultures from throats during epidemic of diphtheria	36
Cultures reported negative	35
Cultures reported positive	1
Examination for employment certificates	43
Physical examinations of pupils	45

RALPH PUTNAM, M. D.,
School Physician.

Winchester, Mass., December 31, 1913.

Exhibit XIII

REPORT OF ASSOCIATE PHYSICIAN

September, 1913 — December, 1913, inclusive

1 GENERAL EXAMINATION

Number examined	248
Negative	146
Defective	102
Classification of defects	
Abdominal pain	1
Anemia	1
Cervical glands	6
Ears	1
Eyes	2

Functional heart trouble	32
Lungs	3
Nervous system	3
Nose	6
Organic heart trouble	18
Orthopedic	9
Paralysis right leg	1
Poor nutrition	65
Skin	5
Stomach	1
Throat	1
Tonsils	19

2 SPECIAL EXAMINATIONS

Number examined	123
Classification	
Cough	1
Earache	1
Enlarged gland right breast	1
Enlarged tonsils	5
Epilepsy	1
Impetigo	3
Infected hands	1
Inflamed eyelids	1
Miscellaneous	7
Scarlet fever (suspect)	1
Skin	1
Throat	98
Urticaria	1
Warts	1
Examinations for employment certificates	6
Visits made	42

FREDERIKA MOORE, M. D.,
Associate School Physician.

Winchester, Mass., December 31, 1913.

Exhibit XIV

REPORT OF SCHOOL NURSE, 1913

Total number of school visits made with Dr. Putnam and Dr. Moore	63
Total number of school visits made without Dr. Putnam and Dr. Moore	447
Assisted Dr. Moore in examining children	321
Assisted Dr. Putnam in examining children	392
Assisted Dr. Putnam in taking cultures at Chapin School	32
Total number of eyes tested	5
Defective	1
Total number of homes visited	122
Taken to Boston Homeopathic Hospital	1
Taken to Massachusetts General Hospital	1
Taken to Eye and Ear Infirmary	1
Taken to Industrial School on St. Botolph Street	1
Total number of children inspected	2947

Negative	1917
Defective	1030
Defective and notices sent home	43

Defective, most of which were treated in school
(Minor defects not classified below)

Abscess	1	Pain in side	1
Anemia	2	Pediculosis	26
Blistered heel	1	Pink eye	1
Blood blister on finger	1	Rash on hands	1
Bruise	1	Scabies	1
Burns	4	Septic finger	1
Chapped hands	2	Septic foot	1
Cinder in eye	1	Septic hand	1
Colds	26	Septic head	1
Coughs	35	Sick headache	2
Cuts	89	Skin eruptions	6
Cuts redressed	4	Skinned finger	1
Defective ears	2	Sore on ear	2
Defective eyes	14	Sores on hands and leg	1
Dog bite	1	Sore lips	2
Eczema	1	Sore in nose	1
Enlarged axilla gland	1	Sore throat	13
Epilepsy	1	Sore tongue	3
Fainting	2	Sore on wrist	1
Glands, neck	1	Splinter under nail	1
Headache	3	Sprain	1
Impetigo	8	Sprained foot	1
Infected vaccination	1	Stomach	1
Laryngitis	1	Stye	1
Measles	1	Toothache	15
Nasal obstruction	1	Torn finger nail	1
Need of shampoo	12	Warts removed	9
Neglect	1	Warts	13
Nervousness	1	Warts repainted with ℞	8
		Whooping cough	1
Cases excluded			9
Chicken pox	2	Pediculosis	2
Nervousness	1	Sore throat	2
		Sore throat and headache	2

DENTAL REPORT

Total number of pupils treated at dentists' offices	140
Total number of pupils who had teeth cleaned Oct. 22 and 29	193

DENTAL EXAMINATIONS

School	Dentist	Registration	Defective	% Def. 1913	% Def. 1912
High School	Dr. Hindes	307	107	34	No exam
Wadleigh	Dr. Nutter	342	198	58	83
Prince	Dr. Murphy	185	123	66	57

Chapin	Dr. Lynes	313	204	65	95
Gifford	Dr. O'Connor	158	126	79	65
Highland	Dr. Murphy	90	57	63	49
Mystic	Dr. Murphy	38	19	50	31
Rumford	Dr. O'Connor	167	119	71	57
Washington	Dr. Wolfe	144	109	75	73
Wyman	Dr. Wolfe	161	29	18	29
		1,905	1,091	57	71

Total number of pupils who have recently had treatment or are now under dental care 219

CONSTANCE E. TALPEY,
School Nurse.

Winchester, Mass., December 31, 1913.

Exhibit XV

Population, census 1910		9,309
School census, Sept. 1, 1913		
Children 5 to 15, inclusive		
Boys, 936	Girls, 974	Total, 1910
Change from 1912		
Boys, 69 (gain)	Girls, 88 (gain)	Total, 157 (gain)
Children 7 to 13, inclusive		
Boys, 609	Girls, 587	Total, 1,196
Change from 1912		
Boys, 94 (gain)	Girls, 18 (gain)	Total, 112 (gain)

Exhibit XVI

REPORT OF TRUANT OFFICER, YEAR ENDING JUNE 30, 1913

House calls or investigations	324
Truants	46
Kept at home by parents because of sickness	27
Kept at home by parents, unsatisfactory excuse	45
Kept at home by parents, good excuse	33
Looked up for various reasons	43
Unsuitable clothing	17
Taken from street and put in school	5
Working under age or without certificate	7
Parents or pupils warned	21
Visits to factories or mercantile establishments	40
Firms notified of violation of law	3
Cases taken to court	10
Names looked up for age and schooling certificates	27

During the year one truant was sent to the Middlesex County Training School.

One parent was fined $20 and the fine suspended.

One case was continued on probation.

NATHANIEL M. NICHOLS,
Truant Officer.

Winchester, Mass., December 31, 1913.

Exhibit XVII

VALUATION AND TAXATION OF THE TOWN AND COST OF SCHOOLS

Valuation, 1913	$16,426,829.00
Increase over 1912	1,260,404.00
Total raised by taxation, 1913	290,706.83
Increase over 1912	12,891.18
Rate of taxation per $1000	17.40
Decrease from 1912	.60
Total expense of schools, 1913	77,592.60
Increase over 1912	5,040.78
Expense of schools, 1913, exclusive of cost of repairs	71,580.14
Increase over 1912	4,850.77
Average cost per pupil, based on total expense of schools, 1913, and average membership (1725), 1912–1913	44.98
Increase over 1912	2.28
Average cost per pupil, based on expense of schools, exclusive of cost of repairs, and average membership (1725) 1912–1913	41.49
Increase over 1912	2.21
Per cent of total school expense to valuation, 1913	.47
Compared with 1912	Same
Per cent of total school expense to entire tax, 1913	26.6
Increase over per cent for 1912	.5

Exhibit XVIII

REPAIRS AND IMPROVEMENTS MADE IN 1913

HIGH SCHOOL

Repairs

- Electric light fixtures
- Tungsten lights
- Twenty-five steel lockers for boys' dressing room
- Inside telephones
- Electric wiring
- Boiler repairs

Furniture

- Adjustable seats and desks, in part
- Two typewriters, with desks, chairs and shields
- Teacher's desk and chair
- Hat and cloak rack, teachers' room
- Refrigerator, screens, etc., for lunch counter
- Safe for principal's office

WADLEIGH SCHOOL

Repairs

- Manual training cabinets
- Lead cap, apex roof
- Window curtains in two rooms
- Painting, ventilator
- Boiler grate
- Walks re-surfaced in part
- Boiler repairs
- Two dry wells

Furniture

- Sixteen sloyd benches
- Sewing machine

PRINCE SCHOOL

Repairs

- Conductors and gutters
- Concrete walk
- Boiler grate
- Window curtains in four rooms
- Boiler repairs
- Glass in doors

Furniture
Adjustable castings, in part
Looms and equipment for Progress Class
New desks and chairs in two rooms
Three new clocks

CHAPIN SCHOOL

Repairs
Dry well
Inside water supply
Roof
Carpenter work
Inside painting, four rooms and corridors
Window curtains in two rooms

Furniture
Adjustable castings, in part

GIFFORD SCHOOL

Repairs
Transom curtains in four rooms
Plumbing
Boiler repairs

Furniture
Adjustable castings, in part

HIGHLAND SCHOOL

Repairs
Shingling
Inside painting

Furniture
Adjustable castings, in part

MYSTIC SCHOOL

Repairs
Inside and outside painting
Shingling

RUMFORD SCHOOL

Repairs
Water supply, outside
Shingling roof
Walks, in part

Furniture
Adjustable castings, in part

WASHINGTON SCHOOL

Repairs
Boiler repairs

Furniture
Adjustable castings, in part

WYMAN SCHOOL

Repairs
Inside water supply
Inside and outside painting
Blackboards, one room
Walks, in part
Dry well
Boiler repairs

Furniture
Adjustable castings, in part

NEW HOPE BAPTIST CHURCH

Repairs
Outside painting

CALENDAR, SCHOOL YEAR, 1913–1914

Monday, Sept. 8, 1913	Schools open
Monday, Oct. 13, 1913	Holiday, Columbus Day
Wednesday, Nov. 26, 1913	Thanksgiving exercises
Thursday, Nov. 27, 1913, to Sunday, Nov. 30, 1913	Thanksgiving recess
Tuesday, Dec. 23, 1913	Schools close
Wednesday, Dec. 24, 1913, to Sunday, Jan. 4, 1914	Christmas recess
Monday, Jan. 5, 1914	Schools open
Friday, Feb. 20, 1914	Patriotic exercises
Monday, Feb. 23, 1914	Holiday, Washington's Birthday
Saturday, March 28, 1914, to Sunday, April 5, 1914	Spring recess
Monday, April 6, 1914	Schools open
Monday, April 20, 1914	Holiday, Patriots' Day
Friday, May 29, 1914	Patriotic exercises
Saturday, May 30, 1914	Holiday, Memorial Day
Wednesday, June 17, 1914	Holiday, Bunker Hill Day
Friday, June 19. 1914	Grammar School graduation
Friday, June 19, 1914	Elementary schools close
Tuesday, June 23, 1914	High School graduation
Tuesday, June 23, 1914	High School closes

CALENDAR, SCHOOL YEAR, 1914–1915

Monday, Sept. 7, 1914	Schools open
Monday, Oct. 12, 1914	Holiday, Columbus Day
Wednesday, Nov. 25, 1914	Thanksgiving exercises
Thursday, Nov. 26, 1914 to Sunday, Nov. 29, 1914	Thanksgiving recess
Saturday, Dec. 19, 1914 to Sunday, Jan. 3, 1915	Christmas recess
Monday, Jan. 4, 1915	Schools open
Friday, Feb. 19, 1915	Patriotic exercises
Monday, Feb. 22, 1915	Holiday, Washington's Birthday
Saturday, March 27, 1915, to Sunday, April 4, 1915	Spring recess
Monday, April 5, 1915	Schools open
Monday, April 19, 1915	Holiday, Patriots' Day
Friday, May 28, 1915	Patriotic exercises
Monday, May 31, 1915	Holiday, Memorial Day
Thursday, June 17, 1915	Holiday, Bunker Hill Day
Friday, June 18, 1915	Grammar School graduation
Friday, June 18, 1915	Elementary schools close
Tuesday, June 22, 1915	High School graduation
Tuesday, June 22, 1915	High School closes

REPORT OF THE COLLECTOR OF TAXES

GENERAL TAX

Uncollected Dec. 31, 1912	$104,590.33	
Warrant by Assessors, August Polls	3,140.00	
September, General Tax	287,566.83	
Additional Commitment, October, General Tax	20.88	
October, Polls	26.00	
December, General Tax	1,688.82	
Paid Town Treasurer		$286,163.17
Abated by Assessors		4,604.53
Uncollected, Dec. 31, 1913		106,265.16
	$397,032.86	$397,032.86

GYPSY AND BROWN TAIL MOTH ASSESSMENTS

Uncollected Dec. 31, 1912	$ 717.29	
Warrant by Assessors	884.85	
Paid Town Treasurer		$ 1,066.68
Abated by Assessors		6.11
Uncollected, Dec. 31, 1913		529.35
	$ 1,602.14	$ 1,602.14

SEWER ASSESSMENTS

Uncollected, Dec. 31, 1912	$ 1,281.35	
Commitment by Water and Sewer Board, January	5,437.53	
Commitment by Assessors, Apportioned June	13.96	
September	250.78	
Commitment by Water and Sewer Board, September	3,037.19	
Paid Treasurer		$ 5,256.64
Returned to Assessors for Apportionment		1,098.06
Abated by Water and Sewer Board		9.17
Uncollected, Dec. 31, 1913		3,656.94
	$ 10,020.81	$ 10,020.81

SIDEWALK ASSESSMENTS

Uncollected, Dec. 31, 1912	$ 1,619.93	
Commitment by Selectmen, September	789.69	
Paid Town Treasurer		$ 1,498.88
Abated by Selectmen		73.25
Uncollected, Dec. 31, 1913		837.49
	$ 2,409.62	$ 2,409.62

GRANOLITHIC SIDEWALK ASSESSMENTS

Commitment by Selectmen, September	$ 2,028.93	
Paid Town Treasurer		$ 1,482.47
Abated by Selectmen		168.23
Uncollected, Dec. 31, 1913		378.23
	$ 2,028.93	$ 2,028.93

WATER RATES

Uncollected, Dec. 31, 1912		$ 106.00	
January Commitment, Fixtures,	$ 2,164.00		
Meters	15,855.22		
		18,019.22	
July Commitment, Fixteures	$ 1,977.00		
Meters	15,487.70		
Additional Commitments	491.82		
		17,956.52	
Paid Town Treasurer			$ 35,757.95
Abated by Water and Sewer Board			270.33
Uncollected Dec. 31, 1913			53.46
		$ 36,081.74	$ 36,081.74

NON-RESIDENT BANK TAX

Warrant by Assessors	$ 36.46	
Paid Town Treasurer		$ 36.46
	$ 36.46	$ 36.46

STREET RAILWAY EXCISE TAX

Warrant by Assessors	$ 1,537.71	
Paid Town Treasurer		$ 1,537.71
	$ 1,537.71	$ 1,537.71

TAX TITLE ACCOUNT

Received for redeemed Tax Titles	$ 47.06	
Paid Town Treasurer		$ 47.06
	$ 47.06	$ 47.06

INTEREST

Collected on Taxes	$ 4,211.83	
Moth Assessments	.31	
Sewer Assessments	171.13	
Sidewalk Assessments	25.73	
Granolithic Sidewalk Assessments	.47	
Paid Town Treasurer		$ 4,409.47
	$ 4,409.47	$ 4,409.47

FEES

Collected on Poll Taxes	$ 92.80	
General Taxes	117.88	
Water Rates	82.25	
Sewer Assessments	2.32	
Paid Town Treasurer		$ 295.25
	$ 295.25	$ 295.25

A. WILLIAM ROONEY,
Collector of Taxes.

December 31, 1913.

REPORT OF THE TOWN TREASURER

For the year ending December 31, 1913

RECEIPTS

January 1, 1913. Cash on hand		$ 22,710.34
COMMONWEALTH OF MASSACHUSETTS		
Schools	$ 464.20	
Highways	1,350.20	
Poor	127.00	
Corporation Tax	12,286.53	
National Bank Tax	5,091.72	
State Aid	852.00	
Street Railroad	1,952.95	
		22,124.60
Anticipation of Taxes		135,000.00
CEMETERY		
Permanent Care Fund, Principal	$3,365.00	
Permanent Care Fund, Income	1,394.28	
Cemetery Fund, Principal	587.50	
Cemetery Maintenance	1,385.32	
		6,732.10
COLLECTOR		
Taxes	$286,163.17	
Water	35,757.95	
Granolithic Sidewalk	1,482.47	
Sidewalks	1,498.88	
Gypsy and Brown Tail Moth	1,066.68	
Sewer	5,256.64	
Interest	4,409.47	
Street Railway Excise Tax	1,537.71	
Non-resident Bank Tax	36.46	
Tax Title	47.06	
Fees	295.25	
		337,551.74
BONDS		
Granolithic Sidewalk	$ 20,000.00	
Surface Drainage	12,000.00	
		32,000.00
Shade Trees	$ 26.00	
Lakeview Road	927.00	
Lawson Road	950.00	
Health	1,398.02	
Fire	30.61	
Gypsy and Brown Tail Moth	1,575.25	
Highways and Bridges	9,524.02	
Police	1,175.20	
Interest	1,097.42	
Library	1,096.33	

W. P. Winchester Fund, Income	$ 12.70	
R. C. Metcalf School Library Fund, Principal	500.00	
R. C. Metcalf School Library Fund, Income	39.60	
Poor	1,917.12	
Miscellaneous Receipts	512.11	
School	690.33	
Sewer Construction and Private Connections	4,668.03	
Sewer Maintenance	4.20	
Stable	120.00	
State Aid	8.00	
Town Hall	831.09	
Selectmen	9.31	
Water Maintenance	3,082.13	
Engineering	.72	
High School Lunch Counter	781.47	
Asa Fletcher Fund Income	2,141.64	
Granolithic Sidewalk	2,844.47	
Surface Drainage	72.75	
Independence Day	62.00	$ 36,097.52
		$592,216.30

PAYMENTS

Selectmen's Warrants		$314,402.85
Interest		24,237.85
Bonds		27,000.00
Anticipation of Tax Notes		140,000.00
Middlesex County Tax		14,125.59
COMMONWEALTH OF MASSACHUSETTS		
State Tax	$28,000.00	
Corporation Tax	94.48	
National Bank Tax	36.13	
Highway	98.00	
		28,228.61
METROPOLITAN PARKS		
Sinking Fund No. 1	$ 694.15	
Sinking Fund No. 2	557.01	
Maintenance No. 1	2,625.45	
Maintenance No. 2	1,854.25	
Interest No .1	2,031.53	
Interest No. 2	1,711.35	
Serial Bonds	49.08	
Nantasket Maintenance	190.23	
		9,713.05
METROPOLITAN SEWER NORTH		
Sinking Fund	$ 3,714.32	
Maintenance	3,004.47	
Interest	7,065.91	
Serial Bonds	86.38	
		13,871.08

CHARLES RIVER BASIN		
Interest	$ 576.87	
Maintenance	722.32	
Serial Bonds	42.40	
		$ 1,341.59
Permanent Care Fund Wildwood Cemetery, Prin.	$ 3,365.00	
Permanent Care Fund Wildwood Cemetery, Income	5.42	
W. P. Winchester Fund invested	1,129.84	
R. C. Metcalf School Library Fund invested	500 00	
Wellington Bridge	15.35	5,015.61
		$577,936.23
Dec. 31, 1913. Cash on hand		14,280.07
		$592,216.30

GEORGE H. EUSTIS,
Treasurer Town of Winchester.

I have examined the books of George H. Eustis, Treasurer of the Town of Winchester, for the year ending December 31, 1913, and find them correct, agreeing with the Auditor's books, and a balance in the Treasury of fourteen thousand two hundred eighty dollars and seven cents ($14,280.07).

ARNOLD WHITTAKER,
Town Auditor.

December 31, 1913.

During the past few years in accordance with sound business principles large amounts of Trust Funds formerly carried in the Treasurer's cash have been withdrawn and invested. There still remains one small Fund which I hope to withdraw and invest this coming year. It is, of course, necessary for the Treasurer to borrow larger amounts than formerly as these amounts have been taken from his working balance.

G. H. EUSTIS,
Treasurer Town of Winchester.

December 31, 1913.

REPORT OF THE AUDITOR

For the year ending December 31, 1913

The Auditor herewith presents his report for the financial year ending December 31, 1913.

The several Trust Funds in the custody of the Town Treasurer have been examined and found as reported.

The securities of the Asa Fletcher Fund have also been examined and found in proper order. The investments are registered and can be transferred only on order of the Trustees.

The Permanent Care Fund Wildwood Cemetery is invested in registered securities which have been approved by the Bank Commissioners as proper investments for Massachusetts Savings Banks. These have also been examined and found correct.

The David N. Skillings Library Fund, in the custody of the Library Trustees, has been examined and found as reported.

I have examined the accounts of the Collector of Taxes, Town Treasurer and Water Registrar and found the same as reported.

It is gratifying to report that the new arrangement of accounts as adopted by the Town in place of the Incidental Account has worked out splendidly. I have not been obliged to hold out any bills against the Town this year for lack of appropriation.

The Interest Account shows a deficit this year which is due largely to money borrowed in anticipation of taxes.

I would refer you to the table at the end of my Report taken from a Debt Record recently installed in my office. This table shows not only the annual payments to be raised by taxation for principal on the Debt, but also the amount of interest payable on the same each year.

The accounts in my report are so classified that data furnished from year to year shall supply information which shall have value in compiling comparative statements. The recommendations of the State Bureau of Statistics have been comformed to as closely as possible.

Respectfully submitted,

ARNOLD WHITTAKER,

December 31, 1913. *Town Auditor.*

ABATEMENT OF TAXES — OVERLAYS 1912 AND PREVIOUS YEARS

CREDIT		
Balance Dec. 31, 1912		$ 3,415.09
DEBIT		
Abatements by Assessors	$ 1,380.70	
Reimbursement for taxes paid	18.35	
Transferred to School Department by vote of the Town	2,000.00	
Balance Dec. 31, 1913	16.04	
	$ 3,415.09	$ 3,415.09

ABATEMENT OF TAXES — OVERLAYS 1913

CREDIT		
Overlaying Assessment by Assessors for 1913		$ 5,564.77
Re-Assessed real estate		20.88
Additional commitment polls		26.00
Commitment of Dec. 1913		1,688.82
DEBIT		
Abated by Assessors	$ 3,223.83	
Balance Dec. 31, 1913	4,076.64	
	$ 7,300.47	$ 7,300.47

AGGREGATE TOTAL OF SELECTMEN'S WARRANTS CHARGED TO THE FOLLOWING ACCOUNTS

Abatement of Taxes	$ 18.35
Assessors' Department	2,044.72
Auditor's Dept.	1,143.66
Burial of Deceased Soldiers	37.00
Cemetery Fund	3,975.00
Cemetery Maintenance	5,191.87
Claim Account	52.50
Clerical Assistance	1,234.52
Collector of Taxes Dept.	2,031.59
Committees	206.95
Common and Public Plots	578.19
Contagious Disease	680.18
Corporation Tax Account	73.37
Election and Registration	743.89
Engineering Department	5,133.89
Evening School	1,013.81
Fire Department	13,272.71
Fire and Police Wireing, underground	247.74
Grade Crossing	298.09
Granolithic Sidewalk Construction	15,148.00
Gypsy and Brown Tail Moth Account	5,122.62
Health Department	4,792.67
Highways and Bridges	47,501.00

AGGREGATE TOTAL OF SELECTMEN'S WARRANTS CHARGED TO THE FOLLOWING ACCOUNTS (Continued)

Arthur Street Construction	Transfers	$ 150.00	
Hill Street Construction	Transfers	175.00	
Lakeview Road Construction	Transfers	1,202.00	
Lawson Road Construction	Transfers	1,756.94	
Ravenscroft Road Construction	Transfers	50.00	
White Street Construction	Transfers	175.00	
Independence Day		373.80	
Inspector of Animals		100 .00	
Inspector of Buildings Department		636.03	
Legal Department		1,032.23	
Library		3,740.46	
Manchester Field		1,161.18	
Memorial Day		265..00	
Robert C. Metcalf School Library Fund Income		39.60	
Overseers of the Poor, Asa Fletcher Fund		3,164.54	
Wilder L. Parkhurst Fund, Income		25.00	
Pensions for Town Laborers		86.67	
Police Department		12,910.48	
Poor Department		8,200.75	
Public Park		1,419.71	
School Department		77,592.60	
High School Lunch Counter		773.89	
Sealer of Weights and Measures Department		251.36	
Selectmen's Department		1,000.82	
Sewer Construction		15,792.96	
Sewer Maintenance		1,041.14	
Shade Trees		610.51	
Snow and Ice		801.76	
Soldiers Relief		180.00	
State Aid		780.00	
Street Lights		8,923.31	
Supt. of Streets Salary		1,587.50	
Surface Drainage		16,499.58	
Tax Title		76.58	
Town Clerk's Department		878.71	
Town Hall		4,092.78	
Town Hall Heating and Ventilation Plant		1,267.91	
Town Stable, Maintenance of		6,777.60	
Treasurer's Department		1,101.33	
Unclassified Account		1,593.82	
Water Construction		3,410.00	
Water Maintenance		22,161.98	
			$314,402.85

ANTICIPATION OF TAXES — TEMPORARY LOANS

CREDIT

Balance, Dec. 31, 1912	$45,000.00
Borrowed of Lee, Higginson & Co., notes Nos. 13, 14, 15, 16 for $10,000.00 each and No. 17 for $5,000.00, due Nov. 14, 1913	45,000.00
Borrowed of First National Bank, notes Nos. 18, 19 for $15,000.00 each and Nos. 20, 21 for $10.000,00 each due Dec. 15, 1913	50,000.00

ANTICIPATION OF TAXES — Temporary Loans (Continued)

CREDIT		
Borrowed of Old Colony Trust Co., notes Nos. 22, 23 for $10,000.00 and No. 24 for $5,000.00 due Jan. 15, 1914		$ 25,000.00
Borrowed of R. L. Day & Co., notes No. 25 for $5,000.00, and No. 26 for $5,000.00 due May 8, 1914		15,000.00
DEBIT		
Paid Old Colony Trust Co., notes Nos. 9, 10, 11 due April 10, 1913, for $10,000.00 each	$ 30,000.00	
Paid Old Colony Trust Co., note No. 12 due April 15, 1913	15,000.00	
Paid Lee, Higginson & Co., notes Nos. 13, 14, 15, 16 for $10,000.00 each and No. 17 for $5,000.00 due Nov. 14, 1913	45,000.00	
Paid First National Bank, notes Nos. 18, 19 for $15,000.00 each and Nos. 20, 21 for $10,000.00 each due Dec. 15, 1913	50,000.00	
Balance, Dec. 31, 1913	40,000.00	
	$180,000.00	$180,000.00

APPROPRIATIONS BY TAXATION

CREDIT	
Abatement of Taxes, overlays by Assessors	$ 5,564.77
Arthur Street Construction	150.00
Assessors' Department	1,950.00
Auditor's Department	1,150.00
Cemetery Maintenance	2,500.00
Clerical Assistance	1,400.00
Collector of Taxes Department	2,200.00
Committees	250.00
Common and Public Plots	200.00
Contagious Disease	391.33
Election and Registration	800.00
Engineering Department	5,600.00
Evening Schools	1,250.00
Fire Department	13,836.93
Fire and Police Wireing, Underground	1,500.00
Gypsy and Brown Tail Moth Account	2,000.00
Health Department	3,350.00
Highways and Bridges	34,000.00
Hill Street Construction	175.00
Independence Day	400.00
Inspector of Animals	200.00
Inspector of Buildings Department	850.00
Interest	11,000.00
Lakeview Road Construction	275.00
Lawson Road Construction	2,000.00
Legal Department	1,200.00
Library	2,500.00
Manchester Field	1,000.00
Memorial Day	265.00

APPROPRIATION BY TAXATION (Continued)

CREDIT

Police Department		$ 11,000.00
Poor Department		6,500.00
Ravenscroft Road Construction		50.00
School Department		56,634.08
Sealer of Weights and Measures Department		375.00
Selectmen's Department		1,400.00
Sewer Construction		5,000.00
Sewer Maintenance		600.00
Shade Trees		500.00
Snow and Ice Account		1,000.00
Soldiers Relief		200.00
Street Lights		9,050.00
Tax Title		23.96
Town Clerk's Department		900.00
Town Debt		17,226.10
Town Hall		3,300.00
Town Hall Heating and Ventilation Plant		350.00
Town Stable, Maintenance of		8,500.00
Treasurer's Department		1,100.00
Unclassified Account		1,700.00
White Street Construction		175.00
Appropriations for Town Purposes		$223,542.17
State Tax	$ 28,000.00	
Charles River Basin Tax	1,341.59	
Massachusetts Highway Tax	98.00	
Metropolitan Parks Tax	9,728.40	
Metropolitan (North) Sewer Tax	13,871.08	
County of Middlesex Tax	14,125.59	
		67,164.66

DEBIT

Commitment to Collector of Taxes	$290,706.83	$290,706.83

APPROPRIATIONS BY TRANSFER

Assessors' Incidentals to Assessors' Department	$ 108.34
Auto Combination Chemical and Hose Wagon to Fire Department	263.07
Dog Licenses to Library	682.69
Interest Acct. to Asa Fletcher Fund Income Acct.	554.23
Water Rates to Interest	5,422.50
Water Rates to Town Debt	9,000.00
Park Loan Premium Acct. to Town Debt	773.90
Abatement of Taxes to School Department	2,000.00
Bank Tax to School Department	4,135.90
Corporation Tax to School Department	12,440.54
Miscellaneous Receipts to School Department	788.65
Incidental Account to School Department	.83
Gypsy and Brown Tail Moth Assessments to Gypsy and Brown Tail Moth Acct, balance unappropriated	1,381.14
Water Rates to Water Construction	2,000.00
Water Rates to Water Maintenance, balance not already appropriated	19,335.45

ASSESSORS' DEPARTMENT

CREDIT

Appropriation by Taxation	$ 1,950.00		
Transferred from Incidentals for Assessors	108.34		
			$2,058.34

DEBIT

Payments on Selectmen's warrants:			
Salaries Assessors			
George H. Carter	$ 500.00		
Percival B. Metcalf	500.00		
Fred V. Wooster	500.00		
		$ 1,500.00	
Other Expenses			
American Express Co.	$ 1.50		
L. L. Applin, abstracting deeds, etc.	48.62		
Helen A. Barry, services	81.75		
Belisle Printing & Publishing Co., street lists	211.20		
George H. Carter, extra clerical work	100.00		
Joseph P. Frongillo, interpreter	5.00		
Hersey Hardware Co., keys	.40		
Kelley & Hawes Co., express	.15		
James H. Roach, P. M., stamps	10.00		
Mabel W. Stinson, expenses examining Corporation Books at State House	5.60		
Thorp & Martin Co., books	10.00		
Theo. P. Wilson, printing and advertising	40.00		
Winchester News Co., warrant books	27.50		
Carrie A. Wood, abstracting probate	3.00		
		544.72	
		$ 2,044.72	
Balance, Dec. 31, 1913		13.62	
		$ 2,058.34	$ 2,058.34

AUDITOR'S DEPARTMENT

CREDIT

Appropriation		$1,150.00
Transfer from Town Officers' Salaries		166.67

DEBIT

Payments on Selectmen's warrants:	
Arnold Whittaker, Auditor, salary 12 months to Dec. 31, 1913	$1,000.00

AUDITOR'S DEPARTMENT (Continued)

DEBIT

Other Expenses			
American Express Co.	$ .55		
W. N. Campbell, index cards	4.38		
Globe Stamp Works, stamps and rack	11.00		
E. A. Hammond, journal	2.50		
Kelley & Hawes Co., express	1.65		
Library Bureau, cards	76.88		
J. W. Richardson, P. M. envelopes	10.90		
Theo. P. Wilson, printing	15.30		
Winchester News Co., stationery	3.50		
Wright & Potter Printing Co., book	17.00		
		$ 143.66	
		$1,143.66	
Balance, Dec. 31, 1913		173.01	
		$ 1,316.67	$ 1,316.67

BURIAL OF DECEASED SOLDIERS

CREDIT

Balance, Dec. 31, 1913, represented by amount due from Commonwealth of Massachusetts		$ 37.00

DEBIT

Payments on Selectmen's warrants:		
Charles W. Messer, burial expenses of Alby J. Warren	$ 35.00	
Harrison Parker, Burial Agent, fee	2.00	
	$ 37.00	$ 37.00

CEMETERY — SALE OF LOTS

CREDIT

Ellen Hamilton, graves 35, 36, 37, lot 1139, grave 38, lot 1138	$ 40.00
William Laidlaw, graves 39, 40, lot 1138	20.00
W. S. Richardson, grave 5, lot 1142	10.00
W. S. Richardson, graves 6, 7, lot 1142	20.00
Charles J. Ramsdell, lot 588	150.00
Vitaline Schneider, S. W. ½ lot 898	75.00
Edward L. Baldwin, lot O	125.00
Andrew Anderson, grave 41, lot 1138	10.00
Charlotte H. Dutch, E. ½, lot 761	75.00
Ethel F. Barnard, S. W. ½ lot 598	100.00
W. H. Herrick, N. E. ½ lot 598	200.00
Emily C. Nutter, lot 1022	65.00
Ella W. Whittington, E. ½ lot 759	75.00

CEMETERY — SALE OF LOTS (Continued)

CREDIT

Home for Aged People, grave 42, lot 1138		$ 10.00
Frank W. Jones, grave 32, lot 1137		10.00
Ellen M. Morse, graves 44, 45, 46, 47, lot 1137		40.00
James B. Lord, lot 587		150.00
		$ 1,175.00

DEBIT

Transferred to Cemetery Fund	$ 587.50	
Transferred to Cemetery Maintenance	587.50	
	$ 1,175.00	$ 1,175.00

CEMETERY FUND

CREDIT

Balance, Dec. 31, 1912		$ 5,807.00
One-half proceeds sale of lots		587.50

DEBIT

Payment on Selectmen's warrants:		
Fannie L. Palmer, additional cemetery land on Palmer Street	$ 3,975.00	
Balance, Dec. 31, 1913	2,419.50	
	$ 6,394.50	$ 6,394.50

CEMETERY FUND — INCOME

CREDIT

Interest on Fund in Treasury for 1913		$ 267.50

DEBIT

Transferred to Cemetery Maintenance	$ 267.50	

CEMETERY MAINTENANCE

CREDIT

Balance, Dec. 31, 1912		$ 403.49
Appropriation		2,500.00
Cemetery Permanent Fund Income	$ 958.55	
Cemetery Fund Income	267.50	
		1,226.05
Fees		
Care of Lots	$ 360.50	
Foundations	130.32	
Interments	275.00	
Miscellaneous receipts	32.00	
		797.82
One-half proceeds sale of lots		587.50

CEMETERY MAINTENANCE (Continued)

DEBIT

Payments on Selectmen's warrants:

Salaries and Wages		
Henry J. Winde, Clerk	$ 100.00	
Henry J. Winde, Superintendent	100.00	
Pay rolls	3,764.87	
		$ 3,964.87
Equipment and Repairs		
Braman, Dow & Co.	$ 4.68	
Central Hardware Co.	182.92	
J. Haggerty	3.00	
Hersey Hardware Co.	3.40	
C. E. Kidder	22.50	
Wm. E. Manzer	39.35	
Geo. E. Pratt & Co.	.60	
J. H. Tredennick & Co.	3.25	
Winchester Harness Shop	1.35	
		261.05
Horse and Care of Same		
George H. Allen	$ 10.00	
Frank H. Knight	4.50	
C. H. Symmes	64.66	
Fred M. Symmes	69.97	
		149.13
Lumber and Cement		
Geo. W. Blanchard & Co.	$ 68.11	
Henry J. Winde	70.00	
		138.11
Nursery Supplies		
Central Hardware Co.	$ 46.66	
Fottler, Fiske, Rawson Co.	25.00	
Hersey Hardware Co.	17.00	
Town, Shade Trees	26.00	
Wedgemere Conservatories	180.00	
		294.66
Repairs Buildings		
J. H. Tredennick & Co.	$ 11.25	
Hugh McDonnell	103.00	
		114.25
Office Expenses		
Thorp & Martin Co.	$ 10.70	
Theo. P. Wilson	29.35	
Henry J. Winde	1.23	
		41.28
Other Expenses		
Geo. W. Blanchard & Co., lumber, etc.	$ 8.50	
Boston & Maine Railroad, freight	.87	
Edward T. Harrington Co., recording deed	2.70	
Horn Pond Ice Co., ice	8.95	
Kelley & Hawes Co., box and express	8.25	
Thomas J. Mackesy, expenses	9.05	
New England Brick Co., brick	43.88	

CEMETERY MAINTENANCE (Continued)

DEBIT

New England Telephone and Telegraph Co.	$ 40.07		
T. Quigley, Jr., powder and sand	10.75		
Town, Sewer Construction, pipe	90.06		
J. H. Tredennick & Co., paint	5.44		
		$ 228.52	
		$ 5,191.87	
Balance, Dec. 31, 1913		322.99	
		$ 5,514.86	$ 5,514.86

CLAIM ACCOUNT

CREDIT

Balance, Dec. 31, 1912		$ 373.59

DEBIT

Payments on Selectmen's warrants:

W. W. Edmands, settlement	$ 7.50	
Clarence G. Stone, settlement	45.00	
	$ 52.50	
Balance, Dec. 31, 1913	321.09	
	$ 373.59	$ 373.59

CLERICAL ASSISTANCE

CREDIT

Balance, Dec. 31, 1912		$ 150.00
Appropriation		1,400.00

DEBIT

Payments on Selectmen's warrants:

Winifred A. Le Duc, services as Assistant, April 16 to Dec. 31, 1913	$ 334.52	
Mabel W. Stinson, services as General Clerk, 12 months to Dec. 31, 1913	900.00	
	$ 1,234.52	
Balance, Dec. 31, 1913	315.48	
	$ 1,550.00	$ 1,550.00

COLLECTOR OF TAXES DEPARTMENT

CREDIT

Appropriation			$ 2,200.00
Transferred from Town Officers' Salaries			233.34

DEBIT

Payments on Selectmen's warrants:

Salaries				
A. William Rooney, Collector of Taxes, salary 12 months to Dec. 31, 1913			$ 1,400.00	
Other Expenses				
F. R. Adams, paper		$ 1.10		
Hobbs & Warren, blanks		1.50		
Winifred Le Duc, typewriting		10.00		
Thomas Leighton, Jr., recording		11.63		
Geo. G. Little & Co., envelopes		27.50		
Massachusetts Bonding and Insurance Co., bond of Deputy Collector		25.00		
J. W. Richardson, P. M.,				
Rent box	$ 2.25			
Stamps	170.62			
		172.87		
James H. Roach, P. M:				
Rent box	$ .75			
Stamps	121.24			
		121.99		
United States Fidelity & Guarantee Co. of Baltimore, bond of Collector		100.00		
Theo. P. Wilson, printing and advertising		142.05		
Winchester News Co., stationery		17.95		
			631.59	
			$ 2,031.59	
Balance, Dec. 31, 1913			401.75	
			$ 2,433.34	$ 2,433.34

COLLECTOR OF TAXES — General Tax

Uncollected Dec. 31, 1912		$104,590.33	
Warrant by Assessors	$290,706.83		
Additional Commitment, polls and real estate	46.88		
Additional Commitment, Dec., 1913	1,688.82		
		292,442.53	
Paid Treasurer			$286,163.17

COLLECTOR OF TAXES — General Tax (Continued)

Abated by Assessors, year 1912 and previous		$ 1,380.70
Abated by Assessors, year 1913		3,223.83
Uncollected Dec. 31, 1913		106,265.16
	$397,032.86	$397,032.86

UNCOLLECTED GENERAL TAXES, Dec. 31, 1913

1910, Polls	$ 4.00
1910, Real Estate	46.72
1911, Polls	114.00
1911, Personal	308.55
1911, Real Estate	178.92
1912, Polls	558.00
1912, Personal	7,025.40
1912, Real Estate	20,725.23
1913, Polls	1,112.00
1913, Personal	10,400.35
1913, Real Estate	65,791.99
	$106,265.16

COLLECTOR OF TAXES — Gypsy and Brown Tail Moth Assessments

Uncollected Dec. 31, 1912	$ 717.29	
Warrant by Assessors	884.85	
Paid Treasurer		$ 1,066.68
Abated by Assessors		6.11
Uncollected Dec. 31, 1913		529.35
	$ 1,602.14	$ 1,602.14

COLLECTOR OF TAXES — Sewer Assessments

Uncollected Dec. 31, 1912	$ 1,281.35	
Warrant by Assessors, apportioned	264.74	
Warrant of Water and Sewer Board	8,474.72	
Paid Treasurer		$ 5,256.64
Returned to Assessors for Apportionment		1,098.06
Abated by Water and Sewer Board		9.17
Balance, Dec. 31, 1913		3,656.94
	$ 10,020.81	$ 10,020.81

COLLECTOR OF TAXES — Non-Resident Bank Tax

Warrant by Assessors	$ 36.46	
Paid Treasurer		36.46

COLLECTOR OF TAXES — Granolithic Sidewalk Assessments

Commitment by Board of Selectmen	$ 2,028.93	
Paid Treasurer		$ 1,482.47
Abated by Board of Selectmen		168.23
Uncollected Dec. 31, 1913		378.23
	$ 2,028.93	$ 2,028.93

COLLECTOR OF TAXES — Sidewalk Assessments

Uncollected Dec. 31, 1912	$ 1,619.93	
Commitment by Board of Selectmen	789.69	
Paid Treasurer		$ 1,498.88
Abated by Board of Selectmen		73.25
Uncollected Dec. 31, 1913		837.49
	$ 2,409.62	$ 2,409.62

COLLECTOR OF TAXES — Street Railway Excise Tax

Warrant by Assessors	$ 1,537.71	
Paid Treasurer		$ 1,537.71

COLLECTOR OF TAXES — Water Rates

Uncollected Dec. 31, 1912		$ 106.00	
Commitment Jan. to July, 1913:			
Fixtures	$ 2,164.00		
Meters	15,855.22		
		18,019.22	
Commitment July to January, 1913:			
Fixtures	$ 1,977.00		
Meters	15,487.70		
		17,464.70	
Additional July to January		491.82	
Paid Treasurer			$ 35,757.95
Abated by Water and Sewer Board			270.33
Uncollected Dec. 31, 1913			53.46
		$ 36,081.74	$ 36,081.74

COMMITTEES

CREDIT		
Appropriation		$250.00
DEBIT		
Payments on Selectmen's warrants:		
Committee on Revision By-Laws		
Theo. P. Wilson	$ 96.80	

COMMITTEES (Continued)

Warrant Committee			
Mabel W. Stinson	$ 40.00		
Theo. P. Wilson	70.15		
		$ 110.15	
		$ 206.95	
Balance, Dec. 31, 1913		43.05	
		$ 250.00	$ 250.00

COMMON AND PUBLIC PLOTS

CREDIT			
Balance, Dec. 31, 1912			$ 408.74
Appropriation			200.00
DEBIT			
Payments on Selectmen's warrants:			
Maintenance			
James J. Fitzgerald Contracting Co.	$ 160.90		
M. D. Jones Co.	2.75		
W. A. Newth	5.80		
Town, Highways and Bridges	223.74		
		$ 393.19	
Other Expenses			
Lexington Flag-Staff Co.:			
Balance for flagpole	$ 100.00		
Painting, etc	85.00		
		185.00	
		$ 578.19	
Balance, Dec. 31, 1913		30.55	
		$ 608.74	$ 608.74

COMMONWEALTH OF MASSACHUSETTS — TAXES RECEIVED FROM

BANK TAX

CREDIT		
Balance, Dec. 31, 1912		$ 4,135.90
Collector of Taxes, non-resident		36.46
Commonwealth of Massachusetts, 1912		148.39
Commonwealth of Massachusetts, 1913		4,943.33
DEBIT		
Transferred to School Department as per vote of Town	$ 4,135.90	
Paid Commonwealth of Massachusetts for bank tax	36.13	
Balance, Dec. 31, 1913	5,092.15	
	$ 9,264.18	$ 9,264.18

COMMONWEALTH OF MASSACHUSETTS — TAXES RECEIVED FROM (Continued)

CORPORATION TAX

CREDIT

Balance, Dec. 31, 1912		$ 12,440.54
Commonwealth of Massachusetts:		
Balance, 1912	$ 405.23	
On account, 1913	11,881.30	
		12,286.53

DEBIT

Transferred to School Department as per vote of Town	$ 12,440.54	
To correct erroneous entry in 1912	73.37	
Refund to Commonwealth of Massachusetts	94.48	
Balance, Dec. 31, 1913	12,118.68	
	$ 24,727.07	$ 24,727.07

STREET RAILWAY TAX

CREDIT

Received from Commonwealth of Massachusetts		$ 1,952.95

DEBIT

Transferred to Highways and Bridges Account as provided by Statute	$ 1,952.95	

COMMONWEALTH OF MASSACHUSETTS — TAXES PAID TO

CHARLES RIVER BASIN TAX

CREDIT

Appropriation		$ 1,341.59

DEBIT

Commonwealth of Massachusetts:		
Cost of Maintenance	$ 722.32	
Serial Bonds	42.40	
	$ 764.72	
Transferred to Interest Account	576.87	
	$ 1,341.59	$ 1,341.59

METROPOLITAN PARKS TAX

CREDIT

Appropriation		$ 9,728.40

COMMONWEALTH OF MASSACHUSETTS — TAXES PAID TO (Continued)

METROPOLITAN PARKS TAX

DEBIT

Commonwealth of Massachusetts:		
Cost of Maintenance	$ 2,625.45	
Sinking Fund	694.15	
Cost of Maintenance, Series 2	1,854.25	
Sinking Fund	557.01	
Serial Bonds	49.08	
Nantasket, Cost of Maintenance	190.23	
Wellington Bridge, Cost of Maintenance	15.35	
	$ 5,985.52	
Transferred to Interest Account	3,742.88	
	$ 9,728.40	$ 9,728.40

METROPOLITAN (NORTH) SEWER TAX

CREDIT

Appropriation		$ 13,871.08

DEBIT

Commonwealth of Massachusetts:		
Cost of Maintenance	$ 3,004.47	
Sinking Fund	3,714.32	
Serial Bonds	86.38	
	$ 6,805.17	
Transferred to Interest Account	7,065.91	
	$ 13,871.08	$ 13,871.08

STATE HIGHWAY TAX

CREDIT

Appropriation		$ 98.00

DEBIT

Commonwealth of Massachusetts	98.00	

STATE TAX

CREDIT

Appropriation		$ 28,000.00

DEBIT

Commonwealth of Massachusetts	$ 28,000.00	

COUNTY OF MIDDLESEX

COUNTY TAX

CREDIT

Appropriation		$ 14,125.59

DEBIT

Paid Treasurer of Middlesex County	$ 14,125.59	

DOG LICENSES

CREDIT

Received from Treasurer of Middlesex County		$ 682.69

DEBIT

Transferred to Library Account, as per vote of Town	$ 682.69	

CONTAGIOUS DISEASE

CREDIT

Appropriation		$ 391.33
Overdraft, Dec. 31, 1913, authorized by vote of Town		680.18

DEBIT

Payments on Selectmen's warrants:

Tuberculosis			
North Reading Sanatorium	$ 58.29		
Westfield State Sanatorium	16.57		
		$ 74.86	
Other Expenses			
Arthur L. Brown, services and postage	$ 9.26		
Charles F. Church, fumigating	13.00		
Reuben C. Hawes, fumigating	15.10		
Patrick J. Hennessy, fumigating	7.00		
Kelley & Hawes Co., hacks	18.00		
Frank H. Knight, expense	1.26		
E. F. Mahady Co., destroyers	70.57		
Massachusetts Homeopathic Hospital, hospital care	196.50		
Charles F. McCarthy, services and postage	36.66		
Ralph Putnam, services	22.00		
Richard W. Sheehy, services and postage	65.77		
Harold F. Simon, services	14.00		
Swanton St. Market, provisions	2.37		
F. H. Thomas Co., supplies	18.00		
Edward Boyle, detention	42.00		
Stephen Boyle, detention	9.00		
Jeremiah Murphy, detention	26.25		
Patrick J. Quill, detention	38.58	605.32	
		$ 680.18	
Overdraft, Dec. 31, 1912		391.33	
		$ 1,071.51	$ 1,071.51

ELECTION AND REGISTRATION

CREDIT

Appropriation			$ 800.00

DEBIT

Payments on Selectmen's warrants:

Salaries Registrars of Voters			
George H. Carter, 12 months to May 1, 1913	$ 37.50		
John T. Cosgrove Est., 12 months to May 1, 1913	37.50		
James H. Roach, 12 months to May 1, 1913	37.50		
T. Price Wilson, 12 months to May 1, 1913	37.50		
		$ 150.00	
Other Expenses			
Election Officers	$ 240.50		
Kelley & Hawes Co., teams	12.50		
Page Catering Co., catering	100.00		
James H. Roach, P. M., stamps	4.00		
Theo. P. Wilson, voting lists, warrants, ballots, advertising	235.84		
Winchester News Co., pencils	1.05	593.89	
		$ 743.89	
Balance, Dec. 31, 1913		56.11	
		$ 800.00	$ 800.00

ENGINEERING DEPARTMENT

CREDIT

Balance, Dec. 31, 1912	$ 270.94
Appropriation	5,600.00
Winchester Co-operative Bank	.72

DEBIT

Payments on Selectmen's warrants:

Salaries		
James Hinds, Town Engineer, 12 months to Dec. 31, 1913	$ 1,800.00	
Parker Holbrook, Assistant Engineer	1,169.81	
John F. Sharon, Assistant	556.27	
Gordo Horn, Assistant	237.50	
		$ 3,763.58
Auto and Expenses		
Bi-Motor Equipment Co.	$ 5.50	
Robert W. Dover	41.45	
Ford Motor Co.	550.35	

ENGINEERING DEPARTMENT (Continued)

James Hinds	$ 20.88		
Parker Holbrook	2.00		
Massachusetts Highway Commission	10.00		
Mystic Valley Garage Co.	97.56		
Percy Ford Co.	7.50		
Fred V. Wooster	45.50		
		$ 780.74	
Supplies			
American Express Co.	$ 1.40		
Buff & Buff Mfg. Co.	156.20		
Central Hardware Co.	19.20		
Hersey Hardware Co.	9.25		
The Jordan-Goodridge Co.	2.00		
Ledder & Probst Inc.	94.42		
B. L. Makepeace	35.62		
Albert F. Rebhan, Assignee	3.50		
Wakefield Rattan Co.	2.88		
Whitney Machine Co.	.25		
Theo. P. Wilson	17.50		
		342.22	
Teams			
Kelley & Hawes Co.		187.50	
Other Expenses			
Engineering Record, subscription	$ 5.00		
The Globe-Wernicke Co., folders	5.00		
James Hinds, expenses	8.60		
Parker Holbrook, expenses	4.00		
Kelley & Hawes Co., express	.75		
New England Telephone and Telegraph Co.	34.50		
J. W. Richardson, P. M., stamps	2.00		
		59.85	
		$ 5,133.89	
Balance, Dec. 31, 1913		737.77	
		$ 5,871.66	$ 5,871.66

FIRE DEPARTMENT

CREDIT			
Balance, Dec. 31, 1912			$ 1,727.01
Appropriation			
By Taxation	$ 13,836.93		
By Transfer from Auto Combination Chemical and Hose Wagon	263.07		
			14,100.00
Jeremiah O'Connell, ½ cost fence	$ 8.05		
James W. Russell, old hose	22.56		
			30.61

FIRE DEPARTMENT (Continued)

DEBIT

Payments on Selectmen's warrants:

Salaries and Wages		
Chief		
David H. De Courcy, salary 12 months to Dec. 31, 1913		$ 1,000.00
Permanent Men		
John H. McCarthy	$ 676.29	
Frank Duffee	923.00	
John J. Flaherty	923.00	
John J. Gorman	923.00	
Michael H. Nagle	923.00	
Eugene S. Flaherty	858.00	
		5,226.29
Call Men		
Hose 1	$ 725.00	
Hose 3	896.16	
Hook & Ladder Co.	700.00	2,321.16
		$ 8,547.45
Equipment and Repairs		
American Express Co.	$ 1.05	
Arlington Gas Light Co.	3.00	
Bartlett & Ellis	1.50	
Geo. W. Blanchard & Co.	12.00	
Boston Coupling Co.	10.00	
Boston & Maine Railroad	2.85	
C. C. C. Fire Hose and Rubber Co.	659.30	
Carter, Carter & Meigs Co.	7.50	
Central Hardware Co.	24.72	
A. W. Chesterton Co.	4.15	
Cochrane Chemical Co.	5.73	
Combination Ladder Co. & Rhode Island Coupling Co.	1,387.75	
Combination Ladder Co.	20.97	
H. I. Dallman Co.	14.00	
Robert W. Dover	47.80	
Samuel Estman Co.	45.00	
James E. Finegan	13.00	
The Goulds Manufacturing Co.	12.90	
Hersey Hardware Co.	1.43	
Holt & Beebe Co.	3.00	
Kelley & Hawes Co.	11.18	
C. E. Kidder	4.40	
Mass. Metal Polish Co.	5.00	
J. F. McNelly	.50	
Mystic Valley Garage Co.	24.25	
Niagara Searchlight Co.	13.60	
Geo. E. Pratt & Co.	3.35	
Pyrene Co.	1.80	
Charles Skoglund	10.00	
Standard Oil Co. of New York	37.80	

FIRE DEPARTMENT (Continued)

P. Sutherland & Co.	$ 4.00	
Sweeney's Harness Shop	33.20	
The Underhill Co.	.40	
Samuel C. Wilson Co.	7.50	
		$ 2,434.63
Fire Alarm		
American Express Co.	$ .35	
American Steel & Wire Co.	47.06	
Geo. W. Blanchard & Co.	3.56	
Central Hardware Co.	8.67	
Robert W. Dover	1.75	
Electric Storage Battery Co.	7.70	
The Gamewell Fire Alarm Telegraph Co.	14.80	
Hersey Hardware Co.	1.30	
Kelley & Hawes Co.	20.50	
Frank H. Knight	.50	
Leo McNally	1.50	
Mystic Valley Garage Co.	.50	
New England Telephone & Telegraph Co.	179.46	
Pettingell Andrews Co.	71.19	
Edmund C. Sanderson	8.21	
Sweeney's Harness Shop	2.00	
Whitmore Savage Co.	1.25	
Woburn Machine Co.	7.20	
		377.50
Fuel and Light		
Arlington Gas Light Co.	$ 40.13	
The Edison Electric Illuminating Co. of Boston	30.65	
Parker & Lane Co.	241.75	
		312.53
Horses and Care of Same		
W. H. Broderick	$ 6.00	
William Buckley	14.00	
C. Fortis	54.67	
Kelley & Hawes Co.	1.50	
Frank H. Knight	2.10	
J. F. McNelly	100.53	
C. H. Symmes	1,008.47	
		1,187.27
Repairs on Buildings		
Geo. W. Blanchard & Co.	$ 32.94	
Central Hardware Co.	52.27	
G. T. Davidson	40.00	
Hersey Hardware Co.	1.15	
J. Johnston	28.17	
J. F. McNelly	.25	
Geo. E. Pratt & Co.	2.87	
Edmund C. Sanderson	2.47	
		160.12
Other Expenses		
Clarence J. Allen	$ 2.00	
American Express Co.	1.10	
F. E. Bacon & Co., Inc.	52.50	
Franklin E. Barnes & Co.	11.86	

FIRE DEPARTMENT (Continued)

Bowser & Bancroft	$ 9.20		
Central Hardware Co.	.39		
Horn Pond Ice Co.	8.40		
Kelley & Hawes Co.	4.05		
T. H. Lord	1.00		
The Mills Store	9.75		
John Moynihan	2.00		
Mystic Valley Garage Co.	2.75		
New England Telephone & Telegraph Co.	76.61		
P. Sutherland & Co.	2.00		
Sweeney's Harness Shop	4.00		
Town, Highways and Bridges	16.80		
Union Stamp Works	.65		
W. W. White & Co.	3.00		
Theo. P. Wilson	19.88		
Winchester Laundry Co.	25.27		
		$ 253.21	
		$ 13,272.71	
Balance, Dec. 31, 1913		2,584.91	
		$ 15,857.62	$ 15,857.62

FIRE DEPARTMENT — Auto Combination Chemical and Hose Wagon

CREDIT			
Balance, Dec. 31, 1912			$ 263.07
DEBIT			
Transferred to Fire Department Account by vote of Town		$ 263.07	

FIRE AND POLICE WIRING — Underground

CREDIT			
Appropriation			$ 1,500.00
DEBIT			
Payments on Selectmen's warrants:			
Pipe			
Geo. W. Blanchard & Co.	$ 1.00		
Kelley & Hawes Co.	2.00		
Pettingell-Andrews Co.	42.92		
Stuart-Howland Co.	184.60		
		$ 230.52	
Other Expenses			
James H. Noonan, labor on cable boxes	$ 14.70		
Theo. P. Wilson, advertising	1.00		
Woburn Machine Co., tube	1.52		
		17.22	
		$ 247 74	
Balance, Dec. 31, 1913.		1,252.26	
		$ 1,500.00	$ 1,500.00

GRADE CROSSING

CREDIT			
Balance, Dec. 31, 1912.			$ 1,004.60
DEBIT			
Payments on Selectmen's warrants:			
Barrows & Breed, services		$ 298.09	
Balance, Dec. 31, 1913		706.51	
		$ 1,004.60	$ 1,004.60

GRANOLITHIC SIDEWALK CONSTRUCTION

CREDIT			
Appropriation by bond issue			$ 20,000.00
DEBIT			
Payments on Selectmen's warrants:			
Salaries and Wages			
Clarence H. Mobbs, Assistant Superintendent of Streets and Inspector, salary 4 months	$ 313.50		
Pay rolls	2,361.87		
		$ 2,675.37	
Other Expenses			
Geo. W. Blanchard & Co., stakes	$ 20.00		
Boston & Maine Railroad, freight	3.00		
Central Hardware Co., repairs level	.50		
Charles E. Corey, allowance	17.67		
James J. Fitzgerald Contracting Co.	12,040.49		
Edwin Ginn, sand	2.40		
Hersey Hardware Co., supplies	1.80		
T. Quigley, Jr., teams	374.30		
Herbert L. Sherman, test	12.47		
		12,472.63	
		$ 15,148.00	
Balance, Dec. 31, 1913		4,852.00	
		$ 20,000.00	$ 20,000.00

GYPSY AND BROWN TAIL MOTH ACCOUNT

CREDIT	
Balance, Dec. 31, 1912	$ 2,406.91
Appropriation	2,000.00
Transferred from Gypsy and Brown Tail Moth Assessments	1,381.14
Receipts from Spraying Work	1,575.25

GYPSY AND BROWN TAIL MOTH ACCOUNT
(Continued)

DEBIT

Payments on Selectmen's warrants:			
Salaries and Wages			
Samuel S. Symmes, Tree Warden, salary 11 months	$ 275.00		
Pay rolls	3,951.91		
		$ 4,226.91	
Equipment and Repairs			
John N. Allen	$ 10.75		
Central Hardware Co.	12.75		
Robert W. Dover	2.50		
Hugh J. Erskine	100.00		
James J. Fitzgerald Contracting Co.	168.50		
J. Haggerty	1.50		
Hersey Hardware Co.	7.58		
Kelley & Hawes Co.	6.50		
J. F. McNelly	4.85		
Mystic Valley Garage Co.	4.10		
James H. Noonan	2.25		
Sweeney's Harness Shop	3.20		
Forrest R. Whitcomb	6.80		
		331.28	
Insecticides			
Frost Insecticide Co.	$ 7.50		
Grasselli Chemical Co.	529.42		
Kelley & Hawes Co.	.50		
		537.42	
Other Expenses			
Geo. W. Blanchard & Co., cement	$ .60		
James H. Roach, P.M., envelopes	14.30		
Southborough Print Shop, notices	2.99		
Samuel S. Symmes, expenses	9.12		
		27.01	
		$ 5,122.62	
Balance, Dec. 31, 1913		2,240.68	
		$ 7,363.30	$ 7,363.30

GYPSY AND BROWN TAIL MOTH ASSESSMENTS

CREDIT

Balance, Dec. 31, 1912		$ 1,031.75
Commitment by Assessors to Collector of Taxes		884.85

DEBIT

Abated by Assessors	$ 6.11	
Transferred to Gypsy and Brown Tail Moth Account, vote of Town	1,381.14	
Balance, Dec. 31, 1913	529.35	
	$ 1,916.60	$ 1,916.60

HEALTH DEPARTMENT

CREDIT

Balance, Dec. 31, 1912			$ 830.26
Appropriation			3,350.00
Richmond F. Hudson, garbage contract			1,350.02
Licenses			
19 Ashes		$ 9.50	
77 Milk		38.50	
			48.00

DEBIT

Payments on Selectmen's warrants:

General Administration			
Clarence J. Allen, Secretary, Salary 6 months to Feb. 28 1913	$ 300.00		
Salary 10 months to Dec. 31, 1913	666.67		
		$ 966.67	
Sidebottom Bros., printing	$ 12.50		
Theo. P. Wilson, printing and advertising	42.21		
		54.71	
			$ 1,021.38

GARBAGE COLLECTION

Salaries and Wages			
Pay rolls		$ 2,246.00	
Equipment and Repairs			
Central Hardware Co.	$ 2.30		
Robert W. Dover	10.65		
C. Fortis	70.34		
Hersey Hardware Co.	1.15		
Geo. E. Pratt & Co	.70		
Sweeney's Harness Shop	19.10		
		104.24	
Other Expenses			
Edward Danehy, services	$ .50		
H. J. Erskine, services	3.00		
Clarence L. Osborne, services	.50		
Charles Tedesco, services	.50	4.50	
			$ 2,354.74

VITAL STATISTICS

Returns		
Births	$ 41.50	
Deaths	23.75	
		$ 65.25

HEALTH DEPARTMENT (Continued)

BACTERIOLOGIST

Salaries			
Harold A. Gale, salary, 5 months to May 31, 1913	$ 83.31		
Earle B. Phelps, salary, 7 months to Dec. 31, 1913	116.69		
		$ 200.00	
Other Expenses			
Frank N. Abare, supplies	$ .70		
J. R. Fallon, Tubes	4.00		
Kelley & Hawes Co., express	.85		
B. W. O'Neil & Co., bottles	1.20		
F. H. Thomas Co., dishes	4.50	11.25	
			$ 211.25

INSPECTOR OF MILK

Salary			
Maurice Dinneen, sallary 12 months to Dec. 31, 1913		$ 500.00	
Other Expenses			
American Express Co.	$ 1.97		
City of Somerville, analytical work	2.00		
Maurice Dinneen, carfares	8.19		
International Instrument Co., supplies	72.50		
Kelley & Hawes Co., express	.15		
Massachusetts Agricultural Experiment Station, inspection	6.85		
Geo. E. Pratt & Co., repairs	7.30		
Rumrill & Co., samples	4.00		
Whitall Tatum Co., weights	5.52		
Theo. P. Wilson, stationery and printing	3.70		
		112.18	
			$ 612.18

HEALTH DEPARTMENT — Continued)

INSPECTOR OF PLUMBING

Salary			
Maurice Dinneen, salary 12 months to Dec. 31, 1913	$ 500.00		
Other Expenses			
Theo. P. Wilson, stationery and printing	$ 27.87		
		$ 527.87	
		$ 4,792.76	
Balance, Dec. 31, 1913		785.61	
		$ 5,578.28	$ 5,578.28

HIGHWAYS AND BRIDGES

CREDIT

Balance, Dec. 31, 1912			$ 1,190.86
Appropriation			34,000.00
Transferred from Sidewalk Assessments			1,498.88
Commonwealth of Massachusetts, Street Railway Tax	$ 1,952.95		
Collector of Taxes, Street Railway Excise Tax	1,537.71		
			3,490.66
Transfers			
Reimbursements for Construction:			
Arthur Street Construction	$ 150.00		
Hill Street Construction	175.00		
Lakeview Road Construction	1,202.00		
Lawson Road Construction	1,756.94		
Ravenscroft Road Construction	50.00		
White Street Construction	175.00		
			3,508.94
Labor and Materials			7,050.28

DEBIT

Payments on Selectmen's warrants:

General Administration		
Clarence H. Mobbs, Assistant Superintendent of Streets, salary 8 months		$ 562.50
Office Expenses		
American Furniture Exchange	$ 19.00	
The Everett Print	5.85	
The Globe-Wernicke Co.	2.50	
Thomas Groom & Co.	12.00	
Kelley & Hawes Co.	.15	

HIGHWAYS AND BRIDGES (Continued)

The Mills Store	1.63		
New England Office Furniture Co.	35.00		
New England Telephone & Telegraph Co.	52.43		
H. A. Spates	2.50		
Theo. P. Wilson	27.69		
Winchester News Co.	2.25		
		161.00	
Auto and Expenses			
Bi-Motor Equipment Co.	$ 5.50		
Robert W. Dover	3.20		
Field & Cowles	45.50		
Ford Motor Co.	625.35		
Massachusetts Highway Commission	10.00		
J. B. C. McBeath	1.25		
C. H. Mobbs	2.00		
Mystic Valley Garage Co.	136.72		
Percy Ford Co.	16.25		
H. A. Spates	3.15		
Standard Oil Co. of New York	141.12		
P. Sutherland & Co.	24.58		
Forrest R. Whitcomb	7.20		
Winchester Vulcanizing Co.	.75		
		1,022.57	
			$ 1,746.07
Salaries and Wages			
Pay rolls			21,917.46
Construction			
Middlesex County			156.93
Equipment and Repairs on same			
American Express Co.		$ 1.85	
Ames Plow Co.		35.00	
The Bennington Co.		2.00	
Geo. W. Blanchard & Co.		86.44	
Harold L. Bond Co.		337.00	
Boston & Maine Railroad		32.15	
Buffalo Steam Roller Co.		41.41	
Central Hardware Co.		30.57	
C. A. Claflin Co.		21.11	
J. J. Doherty		5.00	
Robert W. Dover		128.69	
T. W. Ford		36.30	
Charles Fortis		188.99	
The Good Roads Machinery Co.		147.98	
James Haggerty		113.20	
Hersey Hardware Co.		50.67	

HIGHWAYS AND BRIDGES (Continued)

G. W. Horton	$ .75	
Kelley & Hawes Co.	37.55	
C. E. Kidder	48.90	
J. A. Laraway & Co.	.45	
George L. Locke	12.50	
Wm. E. Manzer	62.83	
Albert McCall	.30	
J. B. McLane	125.00	
John F. McNelly	102.14	
New England Coal & Coke Co.	321.46	
John F. O'Connor	.90	
Parker & Lane Co.	135.22	
Geo. E. Pratt & Co.	5.88	
Charles Skoglund	15.00	
Standard Oil Co. of New York	101.25	
Daniel J. Sullivan	1.50	
P. Sutherland & Co.	96.95	
Sweeney's Harness Shop	112.90	
Waltham Forge Co.	76.50	
Wheeler, McElveen & Co.	376.50	
Winchester Harness Shop	45.25	
Woburn Machine Co.	47.23	
		$ 2,985.32
Repairing		
Geo. W. Blanchard & Co.	$ 641.14	
Boston & Maine Railroad	239.68	
City of Medford	1,106.33	
Coleman Bros.	369.60	
Essex Trap Rock & Construction Co.	320.38	
George H. Hamilton	35.05	
Hersey Hardware Co.	2.76	
Peter T. Horn	27.25	
John F. Kelley	328.24	
J. A. Laraway & Co.	1.00	
Massachusetts Broken Stone Co.	99.80	
Susan Moore	8.80	
Patrick Nelson	61.50	
T. Quigley, Jr.	5,361.31	
Waltham Trap Rock Co.	165.58	
Winchester Stone Co.	137.20	
		8,905.62
Sidewalks and Curbing		
Mrs. Margaret Abercrombie	$ 14.59	
Rebecca A. Ayer and Florence A. Gendron	11.06	
Boston & Maine Railroad	211.84	
J. A. Laraway	3.90	
S. & R. J. Lombard	1,285.28	
Daniel McDonald Co.	1,797.85	
Middlesex County National Bank	17.63	
A. Wm. Rooney, Collector of Taxes	23.19	
Simpson Bros. Corp.	85.18	
Warren Bros. Co.	2,082.59	
		5,533.11

HIGHWAYS AND BRIDGES (Continued)

Sprinkling, Water and Oil			
The Barber Asphalt Paving Co.	$ 864.60		
Barrett Manufacturing Co.	906.00		
Boston & Maine Railroad	11.00		
Walter Cressy	392.26		
George C. Ogden	19.78		
Standard Oil Co. of New York	3,773.81		
		$ 5,967.45	
Other Expenses			
H. L. Alderman, veterinary	$ 16.00		
F. E. Bacon & Co., Inc., printing	10.50		
Geo. W. Blanchard & Co., repairs street signs	8.50		
Boston & Maine Railroad, freight	2.02		
Arthur L. Brown, professional services	12.00		
William Buckley, veterinary	31.75		
T. J. Bulmer, labor	5.92		
Irving T. Cutter, professional services	4.00		
Robert W. Dover, lettering signs	1.50		
The Enamel Products Co., signs	55.28		
John Flaherty, wages	36.90		
Hersey Hardware Co., paint	1.63		
F. H. Higgins, framing certificates	1.80		
Kelley & Hawes Co., express	.85		
J. A. Laraway & Co., frame at dump	20.00		
Thomas Leighton, Jr., Register, recording deed	1.17		
John Lucas & Co., paint	13.75		
J. S. Mason & Co., figures	17.50		
Perrin, Seamans & Co., checks	7.50		
Michael Shaughnessy, wages	26.72		
Theo. P. Wilson, advertising	13.75		
		289.04	
		$ 47,501.00	
Transferred to Superintendent of Streets Salary		1,637.50	
		$ 49,138.50	
Balance, Dec. 31, 1913		1,601.12	
		$ 50,739.62	$ 50,739.62

SUPERINTENDENT OF STREETS SALARY

CREDIT

Balance, Dec. 31, 1912	$ 250.00
Transferred from Highways and Bridges Acct., Salary March 1, 1913 to March 1, 1914	1,637.50

HIGHWAYS AND BRIDGES (Continued)

SUPERINTENDENT OF STREETS SALARY (Continued)

DEBIT

Payments on Selectmen's warrants:		
Henry A. Spates:		
Salary 8½ months to Sept. 15, 1913	$ 1,062.50	
Salary 3½ months to Dec. 31, 1913	525.00	
	$ 1,587.50	
Balance, Dec. 31, 1913	300.00	
	$ 1,887.50	$ 1,887.50

ARTHUR STREET CONSTRUCTION

CREDIT

Appropriation		$ 150.00

DEBIT

Payments on Selectmen's warrants:		
Town, Highways and Bridges (Transfer): Cost of Construction	$ 150.00	

HILL STREET CONSTRUCTION

CREDIT

Appropriation		$ 175.00

DEBIT

Payments on Selectmen's warrants:		
Town, Highways and Bridges (Transfer): Cost of Construction	$ 175 00	

LAKEVIEW ROAD CONSTRUCTION

CREDIT

Appropriation		$ 275.00
Payments by Abutters		927.00

DEBIT

Payments on Selectmen's warrants:		
Town, Highways and Bridges (Transfer): Cost of Construction	$ 1,202.00	
	$ 1,202.00	$ 1,202.00

LAWSON ROAD CONSTRUCTION

CREDIT

Appropriation		$ 2,000.00
Payments by Abutters		800.00

HIGHWAYS AND BRIDGES (Continued)

LAWSON ROAD CONSTRUCTION (Continued)

DEBIT

Payments on Selectmen's warrants:		
Town, Highways and Bridges (Transfer):		
Cost of Construction	$ 1,756.94	
Balance transferred to Surface Drainage	1,043.06	
	$ 2,800.00	$ 2,800.00

RAVENSCROFT ROAD CONSTRUCTION

CREDIT

Appropriation		$ 50.00

DEBIT

Payments on Selectmen's warrants:		
Town, Highways and Bridges (Transfer):		
Cost of construction	$ 50.00	

WHITE STREET CONSTRUCTION

CREDIT

Appropriation		$ 175.00

DEBIT

Payments on Selectmen's warrants:		
Town, Highways and Bridges (Transfer):		
Cost of Construction	$ 175.00	

INDEPENDENCE DAY

CREDIT

Balance, Dec. 31, 1912		$ 18.82
Appropriation		400.00
Maurice F. Brown, subscriptions		62.00

DEBIT

Payments on Selectmen's warrants:		
Avellino Band, services	$ 150.00	
Ernesto Borrelli, fireworks display	150.00	
The Edison Electric Illuminating Co. of Boston, lighting	1.50	
H. J. Erskine, teaming	2.00	
Herbert E. Gleason, medals	37.80	
George D. Le Duc, baseball game	25.00	
John Plummer, services	2.00	
E. C. Sanderson, repairs lights	5.50	
	$ 373.80	
Balance, Dec. 31, 1913	107.02	
	$ 480.82	$ 480.02

INSPECTOR OF ANIMALS

CREDIT

Appropriation		$ 200.00

DEBIT

Payments on Selectmen's warrants:		
William Buckley, salary one year ending Feb. 28, 1913	$ 100.00	
Balance, Dec. 31, 1913	100.00	
	$ 200.00	$ 200.00

INSPECTOR OF BUILDINGS DEPARTMENT

CREDIT

Appropriation		$ 850.00

DEBIT

Payments on Selectmen's warrants:			
Salaries			
Maurice Dinneen, Inspector, salary 14 months, Oct. 1, 1912 to Nov. 30, 1913		$ 583.28	
Other Expenses			
American Furniture Exchange, cabinet	$ 19.00		
The Globe-Wernicke Co., folders	2.50		
Kelley & Hawes Co., express	.75		
Theo. P. Wilson, printing	30.50		
		52.75	
		$ 636.03	
Balance, Dec. 31, 1913		213.97	
		$ 850.00	$ 850.00

INTEREST

CREDIT

Balance, Dec. 31, 1912		$ 2,822.92
Appropriation		11,000.00
Transferred from Water Rates		5,422.50
On Deferred Taxes:		
General		4,211.83
On Deferred Assessments:		
Gypsy and Brown Tail Moth	$ .31	
Sewer	171.13	
Granolithic Sidewalk	.47	
Sidewalk	25.73	
		197.64
Accrued Interest on Bonds:		
Granolithic Sidewalk	$ 267.77	
Surface Drainage	153.33	
		421.10

INTEREST (Continued)

On Bank Deposits:			
First National Bank	$ 145.68		
National Shawmut Bank	141.12		
Old Colony Trust Co.	210.31		
Winchester Trust Co.	104.48		
Middlesex County National Bank	74.73		
			$ 676.32
Transferred from:			
Charles River Basin Tax	$ 576.87		
Metropolitan Parks Tax	3,742.88		
Metropolitan (North) Sewer Tax	6,805.17		
			11,124.92
Overdraft, Dec. 31, 1913			359.27
DEBIT			
On Temporary Tax Loans:			
$45,000 @ 4.70%	$ 1,368.88		
$50,000 @ 4.40%	1,271.11		
$25,000 @ 5.05%	673.33		
$15,000 @ 3.80%	234.33		
		$ 3,547.65	
On Town Debt:			
Water, due precious year	$ 220.00		
Water, due current year	5,222.50		
Sewer, due previous year	2,160.00		
Sewer, due current year	2,940.00		
Playground, due current year	2,500.00		
School, due current year	2,870.00		
Stable, due current year	105.00		
Surface Drainage, due current year	780.00		
Granolithic Sidewalk, due current year	400.00		
Public Park, due current year	3,480.00		
		20,677.50	
On Trust Funds:			
William P. Winchester Fund		12.70	
On Metropolitan Interest Requirements:			
Charles River Basin	$ 576.87		
Park	3,742.88		
Sewer (North)	6,805.17		
		11,124.92	
Transferred to:			
Cemetery Fund Income Account	$ 267.50		
Asa Fletcher Fund Income Account	606.23		
		873.73	
		$ 36,236.50	$ 36,236.50

Outstanding coupons payable at Nat'l Shawmut Bank

Water Fund, due May 1, 1913:		
No. 106, coupon 40	$ 20.00	
Water Fund, due Nov. 1, 1913:		
No. 88, coupon 41	20.00	
No. 101, coupon 41	20.00	
No. 104, coupon 41	20.00	
No. 106, coupon 41	20.00	
Nos. 121–125 inclusive, coupon 41	100.00	
		$ 200.00

INTEREST (Continued)

Sewer, due Dec. 1, 1913:			
Nos. 1–50 inclusive, coupon 39	$ 1,000.00		
No. 66, coupon 37	20.00		
No. 67, coupon 37	20.00		
No. 89, coupon 35	20.00		
		$ 1,060.00	
			$ 1,260.00

Coupon account with the Old Colony Trust Co.

Coupons not yet presented for payment:			
Water Fund, due Dec. 1, 1913:			
No. 150, coupon 31	$ 20.00		
No. 151, coupon 31	20.00		
No. 220, coupon 21	17.50		
No. 221, coupon 21	17.50		
No. 223, coupon 21	17.50		
		$ 92.50	
Park Loan, due Nov. 1, 1913:			
No. 43, coupon 4	$ 20.00		
No. 44, coupon 4	20.00		
No. 45, coupon 4	20.00		
No. 52, coupon 4	20.00		
Nos. 55–63 inclusive, coupon 4	180.00		
		260.00	
Playground, due Dec. 1, 1913:			
Nos. 4–8, inclusive, coupon 38	$ 100.00		
No. 10, coupon 38	20.00		
Nos. 37–39, inclusive, coupon 38	60.00		
		180.00	
Surface Drainage, due Nov. 1, 1913:			
Nos. 4–18 inclusive, coupon 21		300.00	
As per certificate signed by Old Colony Trust Co.			$ 832.50

LEGAL DEPARTMENT

CREDIT

Appropriation		$ 1,200.00

DEBIT

Payments on Selectmen's warrants:		
Salaries and Wages		
Charles F. Dutch, Town Counsel, salary 15 months, Oct. 1, 1912 to Dec. 31, 1913	$ 750.00	
Other Expenses		
Charles F. Dutch, additional compensation for services and disbursements in Legislative matters and at hearings and in examination of titles	282.23	
	$ 1,032.23	
Balance, Dec. 31, 1913	167.77	
	$ 1,200.00	$ 1,200.00

LIBRARY

CREDIT

Balance, Dec. 31, 1912			$ 715.06
Appropriation			2,500.00
Transferred from Dog Licenses			682.69
Fund Incomes			
Charles W. Bradstreet Library Fund	$ 40.40		
Frank W. Daniels Library Fund.	41.20		
Nancy S. Howe Library Fund	82.42		
			164.02
Fines and paper			249.62

DEBIT

Payments on Selectmen's warrants:			
Salaries			
Cora A. Quimby, Librarian	$ 660.00		
Assistants	1,079.60		
		$ 1,739.60	
Books and Periodicals			
W. H. Beehler	$ 1.00		
The Boston Book Co.	2.25		
G. A. Brouillet	1.00		
W. B. Clarke Co.	736.04		
DeWolfe & Fiske Co.	121.78		
Oliver Ditson Co.	17.66		
Dodd, Mead & Co.	5.40		
The Encyclopedia Brittanica Co.	1.75		
Ginn & Co.	8.83		
W. A. Greenough & Co.	3.00		
Harper & Brothers	24.00		
Houghton Mifflin Co.	37.44		
J. H. Jansen	1.00		
Kelley & Hawes Co.	11.85		
Charles E. Lauriat Co.	15.35		
Little, Brown & Co.	10.08		
The Old Corner Book Store, Inc.	53.76		
John H. Williams	1.50		
H. W. Wilson Co.	33.30		
Winchester News Co.	9.00		
		1,095.99	
Binding Books			
F. J. Barnard & Co.	$ 96.07		
David Farquhar	231.20		
		327.27	
Furniture			
Library Bureau	$ 3.75		
W. C. Niles Co.	72.00		
		75.75	

LIBRARY (Continued)

Lighting			
The Edison Electric Illuminating Co. of Boston		$ 204.17	
Repairs in Building			
George N. Cate	$ 20.65		
Albert J. Young	52.00		
		72.65	
Other Expenses			
A. L. A. Publishing Board, catalogue	$ 2.00		
American Express Co.	8.30		
F. E. Bacon & Co., Inc., printing	7.50		
Central Hardware Co., brushes	.20		
J. E. Cross, supplies	1.10		
Derby Desk Co., cards	40.98		
James J. Fitzgerald Contracting Co., labor	2.10		
C. P. Gray, models	3.15		
Griffith Stillings Press, book	15.75		
Charles Hague, labor	6.00		
Library of Congress, cards	30.00		
Library Art Club, assessment	6.00		
H. B. McArdle, pens	1.00		
New England Telephone & Telegraph Co.	20.00		
New England Towel Supply Co., towels	12.00		
Edmund C. Sanderson, supplies	1.70		
Alden H. Symmes, services	10.65		
The Universal Binder, binder	1.75		
Theo. P. Wilson, stationery and printing	53.00		
Winchester News Co., stationery	1.85		
		225.03	
		$ 3,740.46	
Balance, Dec. 31, 1913		570.93	
		$ 4,311.39	$ 4,311.39

MANCHESTER FIELD

CREDIT			
Balance, Dec. 31, 1912			$ 276.90
Appropriation			1,000.00
DEBIT			
Payments on Selectmen's warrants:			
Supervision			
John Indelkofer	$ 308.32		
Margaret L. Comerford	210.00		
Raymond Strawbridge	10.00		
		$ 528.32	

MANCHESTER FIELD (Continued)

Materials for Instructors			
American Express Co.	$ 1.20		
Franklin E. Barnes & Co.	1.88		
Central Hardware Co.	1.88		
James J. Fitzgerald Contracting Co	2.00		
Herbert E. Gleason	22.24		
Hersey Hardware Co.	3.70		
John Indelkofer	1.73		
Milton Bradley Co.	3.29		
Winchester News Co.	18.15		
		$ 56.07	
Labor and Materials			
Jas. J. Fitzgerald Con. Co.	$ 329.73		
George H. Hamilton	66.56		
J. A. Laraway Co.	6.00		
W. A. Newth	41.55		
		443.84	
Other Expenses			
Central Hardware Co., hardware	$ 1.85		
The Dyar Supply Co., rubbish cans	8.00		
Elmer Gray, caring for flag	10.00		
Kelley & Hawes Co., teams	8.10		
J. A. Laraway Co., rent store	85.00		
Lexington Flagstaff Co., painting flagstaff	20.00		
		132.95	
		$ 1,161.18	
Balance, Dec. 31, 1913		115.72	
		$ 1,276.90	$ 1,276.90

MEMORIAL DAY

CREDIT

Appropriation		$ 265.00

DEBIT

Payments on Selectmen's warrants:		
Frank B. Cressey, address	$ 15.00	
Harrison A. Hatch, labor	4.00	
M. D. Jones Co., markers	2.40	
Kelley & Hawes Co., carriages	17.00	
Edna J. Knight, collation	30.35	
Ernst Makechnie, music	60.00	
Mrs. George Milne, bouquets	49.00	
National Band, services	50.00	
Theo. P. Wilson, printing	27.25	
Woburn M. Phalanx, Co. G., 5th Reg't, M. V. M.	10.00	
	$ 265.00	$ 265.00

MISCELLANEOUS RECEIPTS

CREDIT

Balance Dec. 31, 1912			$ 788.65

Licenses

Auctioneers			
Cutler B. Downer	$ 2.00		
Charles A. Gleason	2.00		
H. A. Goddard	2.00		
E. Ernest Judkins	2.00		
C. L. Judkins	2.00		
E. Hawes Kelley	2.00		
Edward F. Maguire	2.00		
Frank Moseley	2.00		
Frank L. Ripley	2.00		
George Adams Woods	2.00		
Fred V. Wooster	2.00		
		$ 22.00	
Peddlers			
W. F. Brown	$ 10.00		
F. E. Connolly	10.00		
F. F. Cullen	10.00		
D. J. Daley	10.00		
W. H. Duffey	10.00		
J. Gargas	10.00		
W. J. George	10.00		
H. F. Gilgin	10.00		
Peter McHugh	10.00		
H. F. McKeon	10.00		
James Nichols	10.00		
G. A. Poppoules	10.00		
G. D. Richardson	10.00		
		130.00	
Billiard and Pool Room			
F. N. Welch		10.00	
Hackney Carriage			
John H. Carpenger	$ 1.00		
Coleman Flaherty	1.00		
William F. Hargrove	1.00		
Charles Snodgrass	1.00		
E. P. Sullivan	2.00		
		6.00	
Intelligence Office			
Mrs. T. J. Campbell	$ 2.00		
Mary F. Carpenter	2.00		
Hannah C. Reardon	2.00		
Mrs. Charity A. White	2.00		
		8.00	
Junk			
Charles Feinberg	$ 10.00		
Nathan Robinovitz	10.00		
M. Tigar	10.00		
Samuel Winer	10.00		
		40.00	
Pony Express			
Kelley and Hawes Co.		1.00	

MISCELLANEOUS RECEIPTS (Continued)

Second Hand Shop			
Edward F. Maguire	$ 2.00		
Fred A. Saunders	2.00	$ 4.00	
Total for Licenses			$ 221.00
Permits			
Marriage	$ 95.00		
Geo. F. Arnold, crossover Prince School lot	1.00		
Total for Permits			96.00
Fees			
Collector of Taxes			
General Tax (Personal and Real Estate)	$ 117.88		
Poll Taxes	92.80		
Sewer Assessments	2.32		
Water Rates	82.25	$ 295.25	
Sealer of Weights and Measures			
Sealing		50.01	
Town Clerk			
Chattel Mortgages	$ 33.75		
Assignment of Mortgage	1.50		
Discharge of Mortgage	1.50		
Assignment of Wages	.50		
Certificate of Birth	2.65		
Certificate of Death	3.10		
Certificate of Marriage	1.85		
Married Women's Certificate	.25		
Hunter's License fees	8.85		
Recording Pole Locations	14.70		
Dog License fees	70.20		
Recording Contract	.25		
Recording Assignment	1.00	140.10	
Total for fees			485.36
Hill School Lot			
Balance due on sale			5.00
Transferred to School Department as per vote of Town		788.65	
Balance, Dec. 31, 1913		807.36	
		$ 1,596.01	$ 1,596.01

NON RESIDENT BANK TAX

CREDIT		
Commitment to Collector of Taxes		$ 36.46
DEBIT		
Transferred to Bank Tax	$ 36.46	

NOTES PAYABLE

CREDIT		
Balance, Dec. 31, 1912		$494,500.00
Net Increase in indebtedness for 1913		5,000.00
DEBIT		
Balance, Dec. 31, 1913	$499,500.00	
	$499,500.00	$499,500.00

OVERSEERS OF THE POOR

Asa Fletcher Fund

CREDIT			
Balance, Dec. 31, 1912			$ 4,419.17
Transferred from Asa Fletcher Fund Income Account, Income for 1913			2,141.64
Transferred from Interest Account, as per vote of Town, interest on balance in Treasury from inception to Dec. 31, 1913			606.23
DEBIT			
Payments on Selectmen's warrants:			
Fuel			
Parker & Lane Co.		$ 343.53	
Groceries and Provisions			
John F. Cassidy	$ 7.16		
Sellers Market	3.00		
		10.16	
Other Expenses			
City of Chelsea, aid rendered	$ 110.00		
Daughters of Isabella	50.00		
John F. O'Connor, medicine	4.35		
St. Mary's Charitable Association	100.00		
Town, School Dept., clothing	7.50		
Visiting Nurse Association, salary nurse six months	360.00		
Cash payments to several persons	2,179.00		
		2,810.85	
		$ 3,164.54	
Balance, Dec. 31, 1913		4,002.50	
		$ 7,167.04	$ 7,167.04

PENSIONS FOR TOWN LABORERS

CREDIT

Overdraft, Dec. 31, 1913		$ 86.67

DEBIT

Payments on Selectmen's warrants:

Pay Roll		
Patrick J. Kennedy, July 21, 1913 to Dec. 31, 1913	$ 86.67	
	$ 86.67	$ 86.67

POLICE DEPARTMENT

CREDIT

Balance, Dec. 31, 1912		$ 2,296.93
Appropriation		11,000.00
Fines		
J. R. Fairbairn	$ 5.00	
Fourth District Court	1,027.00	
		1,032.00
Services of Officers		
Boston & Maine Railroad	$ 140.20	
G. E. Frost	3.00	
		143.20

DEBIT

Payments on Selectmen's warrants:

Salaries and Wages		
William R. McIntosh, Chief	$ 1,462.50	
James P. Hargrove, Sergeant	1,164.25	
Thomas P. Dotten	1,073.00	
John A. Harrold	1,073.00	
James V. O'Connell	1,073.00	
Daniel P. Kelley	1,073.00	
Thomas F. McCauley	1,073.00	
Alexander J. Mullen	1,073.00	
William H. Rogers	1,073.00	
James P. Donaghey	1,073.00	
Special Officers	344.00	
		$ 11,554.75
Equipment and Repairs		
J. C. Adams	$ .60	
Auto List Publishing Co.	3.00	
William Buckley	29.00	
Robert W. Dover	31.85	
D. Evans & Co.	15.05	
Coleman Flaherty	3.00	
C. Fortis	33.55	

POLICE DEPARTMENT (Continued)

M. Linsky & Bros	$ 31.51		
E. F. Mahady Co.	6.00		
J. F. McNelly	3.00		
George E. Morrill	.60		
New England Telephone & Telegraph Co.	492.15		
William Read & Sons	8.90		
Sweeney's Harness Shop	3.75		
		$ 661.96	
Repairs in Building			
George H. Hamilton	$ 8.65		
J. A. Laraway & Co.	52.10		
Edmund C. Sanderson	3.57		
Whitney Machine Co.	1.55		
		65.87	
Transportation			
Kelley & Hawes Co.	$ 267.20		
William R. McIntosh	66.85		
Mystic Valley Garage Co.	8.50		
Eugene P. Sullivan	2.00		
Winchester Automobile Co.	20.00		
		364.55	
Other Expenses			
American Express Co.	$ .75		
C. H. Batchelder Co., awnings	10.50		
Central Hardware Co., hardware	14.90		
Charles F. Cogswell, cakes	15.10		
Derby Desk Co., cabinet	7.50		
The Globe-Wernicke Co., furniture	18.50		
W. A. Greenough & Co., directory	3.00		
Horn Pond Ice Co., ice	5.40		
G. A. Jackson, laws	11.25		
Library Bureau, cards	7.50		
Charles F. McCarthy, professional services	21.00		
William R. McIntosh, rent P. O. Box	1.20		
New England Towel Supply Co., towels	12.00		
John F. O'Connor, drugs	.65		
J. W. Richardson, P. M., rent P. O. Box	.65		
James H. Roach, rent P. O. box	.60		
Samuel Usher, printing	72.00		
Theo. P. Wilson, stationery and printing	58.73		
Winchester Laundry Co., laundry	1.25		
Winchester News Co., stationery	.87		
		263.35	
		$ 12,910.48	
Balance, Dec. 31, 1913		1,561.65	
		$ 14,472.13	$ 14,472.13

POOR DEPARTMENT

CREDIT

Balance, Dec. 31, 1912			$ 995.80
Appropriation			6,500.00
Reimbursements			
Commonwealth of Massachusetts	$ 249.10		
City of Boston	190.33		
City of Cambridge	153.20		
City of Everett	8.07		
City of Lawrence	17.00		
City of Malden	94.34		
City of Medford	141.10		
City of Woburn	633.93		
Town of Arlington	118.50		
Town of Burlington	98.50		
Town of Stoneham	335.05		
Refunded	5.00		
			2,044.12

DEBIT

Payments on Selectmen's warrants:

General Administration			
George H. Carter, Chairman and Secretary, salary 12 months to Oct. 31, 1913	$ 600.00		
American Express Co.	.25		
Barta Press, order books	14.25		
George H. Carter, expenses	9.80		
Hersey Hardware Co., keys	1.75		
Hobbs & Warren, blanks	6.33		
Kelley & Hawes Co., carriage	11.50		
J. W. Richardson, P. M., stamps	10.00		
Emily C. Symmes, services and expenses, 12 months to Mar. 1, 1913	50.00		
Thorp & Martin Co., book	5.75		
Theo. P. Wilson, printing	14.50		
		$ 724.13	
Fuel			
Geo. W. Blanchard & Co.	$ 90.63		
Parker & Lane Co.	502.68		
		593.31	
Groceries and Provisions			
Joseph C. Adams	$ 275.83		
S. K. Ames	16.00		
W. O. Blaisdell	3.00		
John F. Cassidy	292.00		
Joseph D. De Celle	43.00		
Dupee & Adams	54.00		
F. Flowers	45.00		
W. K. Hutchinson	178.75		
John Lynch	11.00		
Alexander Macdonald	13.00		

POOR DEPARTMENT (Continued)

John Maloney Co.	$ 291.00		
H. S. Richardson	290.41		
Sellers Market	33.00		
Thos. W. Smytherman	124.00		
Frank J. Taylor	123.18		
Samuel Torrey	68.00		
		$ 1,861.17	
Medical Aid			
The Children's Hospital	$ 28.50		
Massachusetts General Hospital	28.40		
Charles F. McCarthy	300.00		
John F. O'Connor	28.85		
The Winchester Hospital	24.00		
		409.75	
Relief Given by Cities and others:			
City of Boston	$ 325.86		
City of Everett	36.00		
City of Lynn	142.80		
City of Malden	34.00		
City of Woburn	391.43		
Commonwealth of Massachusetts	152.30		
Little Sisters of the Poor	208.00		
		1,290.39	
Other Expenses			
James McLaughlin, shoes and rubbers		142.50	
Aid rendered Poor of the Town		3,179.50	
		$ 8,200.75	
Balance, Dec. 31, 1913		1,339.17	
		$ 9,539.92	$ 9,539.92

PREMIUM ACCOUNT

CREDIT

Balance, Dec. 31, 1912		$ 773.90

DEBIT

Transferred to Payment of Town Debt, vote of Town	$ 773.90

PUBLIC PARK ACCOUNT

CREDIT

Balance, Dec. 31, 1912	$ 1,971.20

PUBLIC PARK ACCOUNT (Continued)

DEBIT

Payments on Selectmen's warrants:		
Ernest W. Bowditch, services, engineers	$ 931.75	
James J. Fitzgerald Contracting Co., men and teams	333.31	
Edward T. Harrington Co., recording deed	1.85	
Hersey Hardware Co., keys	.65	
T. H. Higgins, photos and negatives	3.00	
J. A. Laraway & Co., lead	2.70	
Little, Brown & Co., revised laws	7.50	
Town, Highways and Bridges, labor and materials on bounds	95.18	
Town Sewer Construction, setting bounds	25.52	
Woburn Machine Co., pipe and cutting	18.25	
	$ 1,419.71	
Balance, Dec. 31, 1913	551.49	
	$ 1,971.20	$ 1,971.20

PUBLIC PROPERTY ACCOUNT

Fire Alarm System		$ 5,000.00
Fire Apparatus		10,000.00
Highway Department (Movable) Property		7,000.00
Town Plans		5,000.00
Water Works:		
Reservoir and Superintendent's house	$262,108.64	
East Side High Service	25,000.00	
West Side High Service	16,000.00	
Street pipes	146,891.36	
		450,000.00
Sewer System		200,000.00
Common and Public Plots		50,000.00
Public Park		90,000.00
Cemetery		15,000.00
Eaton Street Ledge Lot, 60,000 feet		6,000.00
Town Hall Land and Building:		
Land	$ 20,000.00	
Buildings and contents (except library books and pictures)	50,000.00	
		70,000.00
Town Stable:		
Land	$ 4,700.00	
Buildings	11,000.00	
		15,700.00

PUBLIC PROPERTY ACCOUNT (Continued)

Library:			
Books and works of art in the library wing of the Town Hall Building			$ 7,500.00
Center Engine House and Old Stable:			
Land		$ 7,000.00	
Engine house, stable and sheds		1,500.00	
			8,500.00
Swanton Street Engine House:			
Land		$ 1,500.00	
Engine house and sheds		1,500.00	
			3,000.00
School Property:			
High, land	$ 22,000.00		
Building and contents	115,000.00		
		$137,000.00	
Wadleigh, land	$ 10,000.00		
Building and contents	38,000.00		
		48,000.00	
Prince, land	$ 16,000.00		
Building and contents	15,000.00		
		31,000.00	
Chapin, land	$ 4,000.00		
Building and contents	22,000.00		
		26,000.00	
Rumford, land	$ 1,500.00		
Building and contents	9,000.00		
		10,500.00	
Washington, land	$ 2,500.00		
Building and contents	9,000.00		
Old building	200.00		
		11,700.00	
Highland, land, 43,000 square feet	$ 5,000.00		
Building and contents	2,500.00		
		7,500.00	
Gifford, land	$ 4,000.00		
Building and contents	7,000.00		
		11,000.00	
Mystic, land	$ 1,800.00		
Building and contents	5,500.00		
		7,300.00	
Wyman, land	$ 6,500.00		
Building and contents	7,000.00		
		13,500.00	
			$303,500.00
Fixed Assets			$1,246,200.00

PUBLIC TRUST FUNDS

CHARLES W. BRADSTREET LIBRARY FUND INVESTMENT

CREDIT		
Balance, Dec. 31, 1912		$ 1,000.00
DEBIT		
Balance, Dec. 31, 1913, Invested in Winchester Savings Bank	$ 1,000.00	

PUBLIC TRUST FUNDS (Continued)

CHARLES W. BRADSTREET LIBRARY FUND INCOME

CREDIT

Winchester Savings Bank, interest to Oct, 1913		$ 40.40

DEBIT

Transferred to Library Account	$ 40.40	

FRANK W. DANIELS LIBRARY FUND INVESTMENT

CREDIT

Balance, Dec. 31, 1912		$ 520.20

DEBIT

Transferred to Income Account	$ 20.20	
Balance, Dec. 31, 1913, Invested in Winchester Savings Bank	500.00	
	$ 520.20	$ 520.20

FRANK W. DANIELS LIBRARY FUND INCOME

CREDIT

Winchester Savings Bank, interest to Oct., 1913		$ 21.00
Transferred from Investment Account		20.20

DEBIT

Transferred to Library Account	$ 41.20	$ 41.20

ASA FLETCHER FUND, PRINCIPAL

Class of Securities in Fund to this date

Winchester Savings Bank, book 4711	$ 830.59
50 shares Nashua & Lowell R. R. stock	5,000.00
100 shares Old Colony R. R. stock	10,000.00
50 shares Boston & Albany R. R. stock	5,000.00
35 shares Boston & Maine R. R. preferred stock	3,500.00
1 First Mortgage, secured by Calumet Club land and building in Winchester	8,000.00
	$ 32,330.59

ASA FLETCHER FUND INCOME FOR 1913

1913			
Jan.	1.	Boston & Albany R. R., Div. 155	$ 112.50
		Old Colony R. R., Div. 139	175.00
Mar.	1.	Boston & Maine R. R., Div. 46	105.00
April	1,	Boston & Albany R. R., Div. 156	100.00
		Old Colony R. R., Div. 140	175.00
		Calumet Club, 6 mos. int. to April 1, 1913	200.00
May	1.	Nashua & Lowell R. R., Div. 145	225.00
July	1.	Boston & Albany R. R., Div. 157	125.00
	3.	Old Colony R. R., Div. 141	175.00

PUBLIC TRUST FUNDS (Continued)

Oct. 2.	Old Colony R. R., Div. 142		$ 175.00
	Boston & Albany R. R., Div. 158		100.00
	Calumet Club, 6 mos. int. to Oct. 1, 1913		200.00
Nov. 1.	Nashua & Lowell R. R., Div. 146		225.00
	Winchester Savings Bank, int. 1 year		33.54
	Boston Safe Deposit & Trust Co., int. 1 year		20.60
Nov. 28.	Paid Boston Safe Deposit & Trust Co., box rent to Nov. 28, 1913	$ 5.00	
Dec. 31.	Transferred to Overseers of the Poor, Asa Fletcher Fund	2,141.64	
		$ 2,146.64	$ 2,146.64

Boston & Maine R.R. dividend in Sept. not declared.
Nashua & Lowell R. R. dividend in Nov. regular.

NANCY S. HOWE LIBRARY FUND INVESTMENT

CREDIT		
Balance, Dec. 31, 1912		$ 1,040.40
DEBIT		
Transferred to Income Account	40.40	
Balance, Dec. 31, 1913, Invested in Winchester Savings Bank	$ 1,000.00	
	$ 1,040.40	$ 1,040.40

NANCY S. HOWE LIBRARY FUND INCOME

CREDIT		
Winchester Savings Bank, interest to Oct. 1913		$ 42.02
Transferred from Investment Account		40.40
DEBIT		
Transferred to Library Account	$ 82.42	
	$ 82.42	$ 82.42

HENRY F. JOHNSON BEQUEST

CREDIT		
Balance, Dec. 31, 1912		$ 2,194.60
Home Savings Bank, interest to Oct. 1913		44.60
Franklin Savings Bank, interest to Aug. 1913		44.04
DEBIT		
Balance, Dec. 31, 1913, invested as follows:		
Home Savings Bank	$ 1,148.66	
Franklin Savings Bank	1,134.58	
	$ 2,283.24	$ 2,283.24

PUBLIC TRUST FUNDS (Continued)

ROBERT C. METCALF SCHOOL LIBRARY FUND INVESTMENT

CREDIT

Balance, Dec. 31, 1912		$ 1,238.50
Robert B. Metcalf, Executor, additional bequest		500.00
Transferred from Income Account		17.42

DEBIT

Balance, Dec. 31, 1913, Invested in Winchester Savings Bank as follows:		
Fund	$ 1,532.00	
Income	223.92	
	$ 1,755.92	$ 1,755.92

ROBERT C. METCALF SCHOOL LIBRARY FUND INCOME

CREDIT

Winchester Savings Bank, interest to Oct., 1913		$ 55.02

DEBIT

Transferred to Purchase Account	$ 37.60	
Transferred to Investment Account	17.42	
	$ 55.02	$ 55.02

ROBERT C. METCALF SCHOOL LIBRARY FUND, PURCHASE ACCOUNT

CREDIT

Transferred from Income Account		$ 37.60
R. H. Hinckley Co., special discount		2.00

DEBIT

Payments on Selectmen's warrants:

R. H. Hinckley Co., books	$ 39.60	
	$ 39.60	$ 39.60

WILDER L. PARKHURST FUND INVESTMENT

CREDIT

Balance, Dec. 31, 1912		$ 1,000.00

DEBIT

Balance, Dec. 31, 1913, Invested in Winchester Savings Bank	$ 1,000.00	

PUBLIC TRUST FUNDS (Continued)

WILDER L. PARKHURST FUND INCOME

CREDIT

Balance, Dec. 31, 1912		$ 40.40
Winchester Savings Bank, interest to Oct. 1913		40.40

DEBIT

Payments on Selectmen's warrants:

Rand MacNally & Co., atlas	$ 25.00	
Balance, Dec. 31, 1913	55.80	
	$ 80.80	$ 80.80

DEPOSITS RECEIVED BY TREASURER FOR PERMANENT CARE OF LOTS WILDWOOD CEMETERY

Frank W. Winn, lot 813, Sec. 1	$ 100.00	
A. Foster, Jr., lots 106, 139	100.00	
F. B. Cutler, lot 405	100.00	
Mrs. Katherine Wilcox, lot 403	100.00	
Mary L. Sanborn, lots 222, 227	200.00	
Charles J. Ramsdell, lot 588	150.00	
Vitalene Schneider, S. W. ½ lot 898	100.00	
Edward L. Baldwin, lot O	150.00	
Frank W. Crain, lot 307	150.00	
Charlotte H. Dutch, E. ½ lot 761	100.00	
Ethel F. Barnard, S. W. ½ lot 598	150.00	
W. H. Herrick, N. E. ½ lot 598	150.00	
Emily C. Nutter, lot 1022	150.00	
Ella W. Whittington, E. ½ lot 759	100.00	
Clara T. Shepard, lot 356	100.00	
Est. P. Fletcher, lot 288	150.00	
Geo. A. Russell, lot 456	100.00	
James B. Lord, lot 587	150.00	
		$ 2,300.00

PERMANENT CARE FUND WILDWOOD CEMETERY

CREDIT

Balance, Dec. 31, 1912	$ 34,575.00
Deposits received for 1913	2,300.00

DEBIT

INVESTMENTS

Par		Due			
$5.000	Boston Elevated Ry., Plain	4½s 1941	@	101⅝	$5,081.25
1,500	Boston Elevated Ry., Plain	5 s 1942	@	100	1,500.00
10,000	Amer. Tel. & Tel. Co., Collateral Trust	4 s 1929	@	90½	9,012.50
5,000	West End St. Ry., Denbenture	4 s 1917	@	99⅜	4,968.75
5,000	Concord&Montreal R.R. Con. Mtg.	4 s 1920	@	99¼	4,962.50
5,000	Boston&North.St.Ry.,Refdg. 1st Mtg.	4 s 1954	@	92	4,600.00
5,000	N.Y.,N.H.&H.R.R., Debenture	3½s 1954	@	82½	4,125.00
1,000	Boston&Albany R.R., Plain	5 s 1963	@	106½	1,065.00
1,000	City of Omaha, Neb., Plain	4½s 1941	@	100	1,000.00
	Winchester Savings Bank uninvested balance, Dec. 31, 1913, book number 13,179				560.00
					$36,875.00 $36,875.00

PUBLIC TRUST FUNDS (Continued)

PERMANENT CARE FUND WILDWOOD CEMETERY INCOME ACCOUNT

CREDIT

Balance, Dec. 31, 1912 in Treasury		$ 958.55
American Tel. & Tel. Co., interest Jan. and July		400.00
Boston & Northern St. Ry., interest Jan. and July		200.00
West End St. Ry., interest Feb'y and August		200.00
*N. Y., N. H. & H. R. R., interest April		87.50
Boston Elevated Ry., interest May and Nov.		225.00
Boston Elevated Ry., interest June and Dec.		75.00
Concord & Montreal R. R. interest June and Dec.		200.00
Winchester Savings Bank, interest to Oct. 1913		23.10
First National Bank, interest 1 year		12.93

DEBIT

Paid Union Safe Deposit Co., rent for box	$ 10.00	
Accrued interest on investments	24.67	
Balance, Dec. 31, 1912, transferred to Cemetery Maintenance Account	958.55	
Balance, Dec. 31, 1913, in Treasury	1,388.86	
	$ 2,382.08	$ 2,382.08

*October coupons omitted to deposit

DAVID N. SKILLINGS LIBRARY FUND

CREDIT

Balance, Dec. 31, 1912		$ 675.76
Winchester Savings Bank, interest to Oct., 1913		27.28

DEBIT

Balance, Dec. 31, 1913, Winchester Savings Bank	$ 703.04	
	$ 703.04	$ 703.04

Z. SYMMES FUND

CREDIT

Balance, Dec. 31, 1912		$ 6,258.87
Interest added:		
Winchester Savings Bank	$ 84.64	
Suffolk Savings Bank	61.35	
Warren Institution for Savings	50.50	
Provident Institution for Savings	48.83	
		245.32

DEBIT

Invested as follows:		
Winchester Savings Bank	$ 2,180.60	
Suffolk Savings Bank	1,682.82	
Warren Institution for Savings	1,301.49	
Provident Institution for Savings	1,339.28	
	$ 6,504.19	$ 6,504.19

PUBLIC TRUST FUNDS (Continued)

WILLIAM P. WINCHESTER FUND

CREDIT

Balance, Dec. 31, 1912, invested in Winchester Savings Bank		$ 1,117.14
Interest, Town of Winchester		12.70
Winchester Savings Bank, interest to Oct., 1913		22.58

DEBIT

Balance, Dec. 31, 1913, in Winchester Savings Bank	$ 1,152.42	
	$ 1,152.42	$ 1,152.42

SCHOOL DEPARTMENT

CREDIT

Balance, Dec. 31, 1912		$ 12,487.43
Appropriation by Taxation	$ 56,634.08	
Transfers from:		
Abatement of Taxes	2,000.00	
Bank Tax	4,135.90	
Corporation Tax	12,440.54	
Incidental	.83	
Miscellaneous Receipts	788.65	
		76,000.00
Tuition	$ 621.05	
Sale of Text Books and Supplies	245.36	
Miscellaneous	247.72	
		1,114.13

DEBIT

Payments on Selectmen's warrants:	
Pay rolls in full for 1913:	
High School	
Elbert C. Wixom, Principal	$ 2,266.64
Edwin N. Lovering, Principal Emeritus	1,493.32
Edward E. Thompson	1,566.66
Ralph B. Delano	1,283.34
Eva M. Palmer	900.00
Susan J. W. Brown	600.00
Marjorie N. Weeks	818.50
Lucy Stoughton	780.00
Florence A. Parker	841.64
Leila M. Whittemore	616.25
Corinne V. Loomis	783.32
Edith G. Chesebrough	495.00
Marion A. Hoyt	900.00
Bessie E. Lewis	866.67
Edna M. Hubley	283.32
Mabel A. Richmond	283.32
Alice E. Fraser	180.50
Sara Felber	85.75

SCHOOL DEPARTMENT (Continued)

Florence Amsden	$ 21.64	
Mabel H. Thompson	30.00	
Henrietta S. Wixom	76.00	
Rachel Ayer	36.00	
		$ 15,207.87
Wadleigh School		
Joseph H. Hefflon, Principal	$ 1,766.67	
Celia Standish	250.00	
Gertrude F. Greene	275.00	
Gertrude Goodwin	210.00	
Florence V. Pluta	706.37	
Grace C. Moore	661.64	
Mercy J. Davis	241.64	
Bernice G. Oliver	420.00	
Florence M. Tait	637.50	
Charlotte D. Ryder	233.32	
Anna T. O'Sullivan	708.31	
Mary J. Hills	625.40	
Zana E. Prescott	405.00	
Bertha M. Hefflon	34.00	
Mabel H. Thompson	11.00	
Elizabeth W. Sheridan	60.50	
Blanche Watson	18.00	
		7,264.35
Chapin School		
Charles J. Otis, Principal	$ 833.34	
James S. Collins, Principal	316.64	
Mary A. Lyons	724.98	
Agnes Regan	615.00	
Mary F. Foley	566.68	
Agnes Cullen	166.64	
Gertrude M. Cameron	633.32	
Kathryn F. Mawn	530.00	
Mary I. Hurley	420.00	
Louise Taylor	572.11	
Edith Adams	1.30	
Elizabeth W. Sheridan	2.00	
Lena R. Volpe	93.40	
Dorothy Bradford	11.60	
Madeline Reeves	8.20	
		5,495.21
Gifford School		
Jennie M. Wood, Principal	$ 700.00	
Gertrude B. Howard	653.32	
Janet C. Hanson	648.07	
Flora E. Jepson	699.99	
Bertha M. Hefflon	4.00	
Henrietta S. Wixom	4.00	
Grace Rogers	4.00	
		2,713.38
Highland School		
Bessie M. Small, Principal	$ 724.98	
Nettie E. Clark	653.32	
Edith Adams	4.00	
		1,382.30
Mystic School		
Violetta R. Dodge		653.32

SCHOOL DEPARTMENT (Continued)

Prince School		
Mercy J. Davis, Principal	$ 435.00	
Bernice G. Oliver, Principal	241.64	
Zana E. Prescott	233.32	
Elizabeth T. Cullen	225.00	
May Q. Clough	405.00	
Carrie L. Mason	233.32	
Edna F. Hawes	574.98	
Agatha M. Kirby	13.70	
Helene Hoyt	6.40	
Pauline Phelps	3.30	
Edith Adams	18.00	
Agnes V. Hatch	4.50	
Minnie G. Riley	2.50	
		$ 2,396.66
Rumford School:		
May F. Riley	$ 750.00	
Mary A. Doherty	166.64	
Elizabeth T. Cullen	433.34	
Elizabeth L. Naven	699.99	
Helena B. Doherty	699.99	
Elizabeth W. Sheridan	3.00	
Bertha J. Waldmyer	11.30	
Nancy Brigham	1.30	
		2,765.56
Washington School		
Mary H. Barr, Principal	$ 695.00	
May Q. Clough	225.00	
Dorothy M. Ayer	200.00	
Anna D. Marden	456.79	
Marion Frost	375.00	
Edith P. Rockwood	653.32	
Elizabeth W. Sheridan	55.60	
Nancy Brigham	2.00	
Bertha J. Waldmyer	5.00	
Edith Adams	1.30	
		2,669.01
Wyman School		
Elizabeth Spencer, Principal	$ 740.63	
Elizabeth Hopkins	683.32	
Juliette Todd	699.99	
Ethel W. Woodbury	667.59	
Bertha M. Hefflon	48.00	
Bertha J. Waldmyer	3.30	
Henrietta Wixom	2.00	
		2,844.83
Special Teachers		
Margaret E. Hill, supervisor drawing	$ 507.50	
Louise Clark, supervisor drawing	147.00	
Rachel Whittier, assistant supervisor drawing	50.00	
Ruth B. Merriam, assistant supervisor drawing	90.00	

SCHOOL DEPARTMENT (Continued)

Emma C. Diehni, supervisor music	$ 840.00	
Frances E. Daley, supervisor sloyd	900.00	
Grace A. Hubbard, supervisor sewing	808.34	
Adeline M. Tipple, supervisor physical training	360.00	
Margaret L. Comerford, supervisor physical training	200.00	
Donald R. Hanson, assistant supervisor physical training	137.50	
Ralph E. Guillow, director athletics	360.00	
Alan M. Rodgers, director athletics	60.00	
Helen Lyman, supervisor cooking	420.00	
Jennie P. Clement, supervisor cooking	266.64	
		$ 5,146.98
Medical Inspectors		
Ralph Putnam, M. D.	$ 266.64	
Frederika Moore, M. D.	33.32	
		299.96
School Nurse		
Catherine MacDonald	$ 483.34	
Constance E. Talpey	252.02	
		735.36
Superintendent		
Schuyler F. Herron		2,791.68
Office Assistants		
Laura M. Sanborn	$ 855.21	
Marian K. Brown	16.56	
Alice E. Howard	14.00	
Hope Greene	2.40	
Olive Stevenson	4.13	
Hilda Johnson	.38	
		892.68
Custodian Buildings		
Nathaniel M. Nichols		5,850.69
Total Pay rolls		$ 59,109.84
Books		
Allyn & Bacon	$ 29.95	
American Book Co.	333.42	
D. Appleton & Co.	3.50	
Atkinson, Mentzer & Co.	39.47	
Edward E. Babb & Co.	196.17	
Division of Education, Russell Sage Foundation	.75	
Doubleday, Page & Co.	2.00	
E. P. Dutton & Co.	24.00	
Educational Press Co.	28.00	
David Farquhar	96.86	

SCHOOL DEPARTMENT (Continued)

Funk & Wagnalls Co.	$ 96.99	
Ginn & Co.	456.25	
The Gregg Publishing Co.	4.67	
Harvard University	1.60	
D. C. Heath & Co.	61.19	
Houghton, Mifflin Co.	44.89	
The Independent Weekly, Inc.	9.00	
Library Bureau	.40	
Machinery	1.60	
Charles E. Merrill Co.	58.02	
Monarch Note Book Co.	3.25	
The Old Corner Book Store, Inc.	5.25	
Popular Electricity Publishing Co.	2.14	
Publisher of *Aus Nah und Fern*	14.00	
Charles K. Reed	61.65	
The Republican Company	4.80	
Benj. H. Sanborn & Co.	210.93	
The Schoenhof Book Co.	24.07	
School of English	11.44	
Charles Scribner's Sons	8.40	
Silver, Burdett & Co.	72.47	
South-West Publishing Co.	3.35	
The University of Chicago Press	1.32	
D. Van Nostrand Co.	26.15	
Women's Municipal League	1.25	
World Book Co.	1.50	
Zaner & Bloser Co.	43.00	
		$ 1,983.70
Furniture		
American Seating Co.	$ 162.98	
Est. A. A. Andrews	3.50	
Butler Furniture Co.	15.50	
Derby Desk Co.	18.00	
Herring-Hall-Marvin Safe Co.	18.00	
Langslow-Fowler Co.	9.50	
Paine Furniture Co.	131.01	
Fred S. Scales	15.00	
Shepard, Norwell Co.	32.00	
Underwood Typewriter Co.	50.00	
Winchester Y. M. C. A.	8.00	
Yawman & Erbe Mfg. Co.	32.50	
		560.49
Graduation Exercises		
Chickering & Sons	$ 13.00	
Jewell & Andrews	27.00	
Jordan Marsh & Co.	6.50	
Shepard, Norwell Co.	5.50	
John B. Wills	74.64	
		126.64
Heating		
Arlington Gas Light Co.	$ 3.51	
The Edison Electric Illuminating Co. of Boston	153.54	
Parker & Lane Co.	3,171.46	
T. I. Reed	70.50	
		3,399.01

SCHOOL DEPARTMENT (Continued)

Incidentals		
Blaisdell's Stable	$ 7.50	
City of Boston, School Committee	72.03	
H. J. Erskine	53.03	
Chester M. Fuller	5.45	
Edward T. Harrington & Co.	2.00	
Joseph H. Hefflon	12.20	
Schuyler F. Herron	157.31	
Kelley & Hawes Co.	25.05	
Kenney Bros. & Wolkins	2.00	
Middlesex County	24.71	
Nathaniel M. Nichols	2.85	
George W. Richardson	39.75	
Thorp & Martin Co.	2.10	
D. M. Wilkinson	2.86	
Winchester Laundry Co.	7.32	
Elbert C. Wixom	17.60	
		$ 433.76
Lighting		
The Clark & Mills Electric Co.	$ 3.60	
The Edison Electric Illuminating Co. of Boston	268.50	
		272.10
Medical Inspectors' Incidentals		
Frank N. Abare	$ 1.92	
Allen's Pharmacy	5.95	
D. Appleton & Co.	1.25	
Bureau of Municipal Research	1.40	
Frank H. Knight	13.53	
Sampson-Soch Co.	6.85	
Standard Scientific Co.	5.59	
R. H. Stearns & Co.	5.25	
Survey Associates	1.50	
Robert N. Willson	1.50	
Theo. P. Wilson	3.25	
		47.99
Postage		
J. W. Richardson, P. M.	$ 117.16	
James H. Roach, P. M.	64.44	
		181.60
Printing		
F. E. Bacon & Co., Inc.	$ 25.00	
Scott, Foresman & Co.	1.57	
Theo. P. Wilson	197.60	
		224.17
Repairs		
American Steam Gauge & Valve Manufacturing Co.	$ 1.50	
Arlington Gas Light Co.	6.74	
A. E. Ayer	9.65	
The Billings-Chapin Co.	67.20	
J. A. & W. Bird & Co.	294.12	

SCHOOL DEPARTMENT (Continued)

Geo. W. Blanchard & Co.	$ 501.62
Blodgett Clock Co.	7.67
Burditt & Williams Co.	251.28
Central Hardware Co.	84.23
Chandler & Barber	1.13
Chandler & Farquhar Co.	1.20
Codman & Shurtleff	8.90
J. B. Cook	25.00
Crane Co.	6.09
Cyclone Grate-Bar Co.	130.00
Geo. T. Davidson	287.24
Robert W. Dover	6.13
Edwards & Poor Co.	5.75
James J. Fitzgerald Contracting Co.	257.17
Chester M. Fuller	3.85
W. N. Gray	53.84
William Hall & Co.	7.42
George H. Hamilton	277.31
H. H. Harvey Mfg. Co.	2.28
Harrison A. Hatch	306.16
Hersey Hardware Co.	139.66
James Johnston	70.95
Keenan Structural Slate Co.	22.42
Wm. H. Kelley & Co.	122.10
Kelley & Hawes Co.	33.85
Kenney Bros. & Wolkins	35.62
C. Edwin Kingsbury	8.10
George Kirkpatrick	7.00
Lamb & Ritchie Co.	98.89
A. B. MacKay & Co.	2.50
Manufacturing Equipment and Engineering Co.	96.60
Wm. E. Manzer	4.35
Frank L. Mara	245.53
Daniel McDonald & Co.	91.88
Oscar B. McElhiney	508.21
Bernard McGuerty	4.60
The Morss & Whyte Co.	61.63
Geo. G. Page Box Co.	89.15
Frank S. Pratt	9.75
The Puffer Manufacturing Co.	13.58
T. Quigley, Jr.	8.15
Thomas S. Richardson	18.85
Walter W. Rowe	.98
H. C. Sanborn, Receiver of C. H. Batchelder Co.	44.40
Edmund C. Sanderson	576.58
Fred S. Scales	17.05
J. Elmer Schurman	28.47
Scofield-Campbell Co.	5.00
Charles Skoglund	56.00
Sparham Cement Roofing Co.	25.00
Standard Plate Glass Co.	14.48
Stanhope Forge and Machine Works	2.25

SCHOOL DEPARTMENT (Continued)

A. T. Thompson & Co.	$ 10.38	
Town, Highways & Bridges	72.67	
Underwood Typewriter Co.	11.72	
Wadsworth, Howland & Co., Inc.	368.64	
Whitney Machine Co.	.60	
Wilhelm-Dexter Co.	164.90	
D. R. Williamson	242.75	
Winchester News Co.	.50	
Woburn Machine Co.	72.82	
		$ 6,012.04

Supplies

Allen's Pharmacy	$ 2.70	
Allyn & Bacon	2.60	
American Express Co.	1.18	
Angell Co.	7.14	
Arnold-Roberts Company	29.80	
George T. Arnold & Co.	7.53	
Edward E. Babb & Co.	193.11	
C. W. Bardeen	3.17	
Barker Lumber Co.	341.98	
C. H. Batchelder Co.	3.00	
Bausch & Lamb Optical Co.	10.73	
Biological Supply Co.	1.80	
Geo. W. Blanchard & Co.	15.39	
Bowser & Bancroft	79.22	
Milton Bradley Co.	969.37	
James W. Brine Co.	5.06	
Brown Howland Co.	13.70	
Buffalo Dental Manufacturing Co.	4.48	
Bumpus & Cook	20.59	
Burditt & Williams Co.	84.80	
H. W. Carter Paper Co.	1.25	
Central Hardware Co.	81.62	
Chandler & Barber	5.36	
Codman & Shurtleff	.50	
The Craftsman Corporation of Boston	4.00	
Felix F. Daus Duplicate Co.	13.31	
Oliver Ditson Co.	61.11	
William Dixon, Inc.	2.65	
Educational Press Co.	24.60	
Ehrman Manufacturing Co.	11.61	
The Elliott Nursery	3.78	
D. R. Emerson & Co.	.20	
H. J. Erskine	23.97	
N. K. Fairbank Co.	19.70	
W. A. Hall	1.15	
J. L. Hammett Co.	156.64	
Harvard University	3.90	
Edna F. Hawes	4.03	
D. C. Heath & Co.	3.75	
Hersey Hardware Co.	54.51	
Richard W. Hinckley	20.96	
C. F. Hovey & Co.	7.93	

SCHOOL DEPARTMENT (Continued)

Iver Johnson Sporting Goods Co.	$ 2.20	
Kelley & Hawes Co.	22.10	
Kenney Bros. & Wolkins	184.85	
L. E. Knott Apparatus Co.	184.12	
S. Lambertus	6.18	
Charles Ludlam	13.65	
Charles May & Son	25.13	
McKinley Publishing Co.	.57	
John Jos. McVey	12.05	
Charles E. Merrill Co.	3.95	
The Mills Store	14.69	
Morse-Brackett Box Co.	26.30	
Mt. Holyoke Tissue Mills	90.80	
The National Book Cover Co.	109.57	
New England Reed Co.	21.45	
C. A. Nichols	4.50	
Paine Furniture Co.	9.41	
A. N. Palmer Co.	11.70	
The Horace Partridge Co.	1.67	
The Perry Picture Co.	12.98	
Philadelphia Publishing Co.	16.00	
The Phonograph Institute Co.	7.25	
Geo. E. Pratt & Co.	.15	
Theo. Presser Co.	3.52	
William Read & Sons	38.88	
Remington Typewriter Co.	10.38	
F. D. Richardson	.87	
Edmund C. Sanderson	94.70	
Arthur P. Schmidt	4.36	
Scott, Foresman & Co.	14.40	
Shepard, Norwell Co.	.15	
Standard Scientific Co.	24.52	
Stone & Forsyth	28.33	
Louise Taylor	3.38	
Taylor's Typewriter Exchange	5.06	
C. W. Thompson & Co.	5.20	
Thorp & Martin Co.	2.70	
Adeline M. Tipple	4.55	
Underwood Typewriter Co.	3.60	
Wadsworth, Howland & Co., Inc.	32.30	
O. L. Warrington	75.00	
Weston Electrical Instrument Co.	12.15	
R. H. White Co.	20.40	
T. D. Whitney & Co.	.23	
Wilson Larrabee & Co.	4.45	
Winchester Exchange	1.70	
Winchester Harness Shop	.25	
Yawman & Erbe Mfg. Co.	9.71	
		$ 3,485.94

Supplies — Cooking

S. K. Ames	$ 19.83	
Arlington Gas Light Co.	38.72	
Elias H. Bashor	63.45	

SCHOOL DEPARTMENT (Continued)

Hopkinson & Holden	$ 22.95		
W. K. Hutchinson	23.18		
Jones, McDuffee & Stratton Co	29.70		
Jordan, Marsh Co.	3.30		
Kelley & Hawes Co.	4.30		
F. W. Miller & Co.	21.04		
The Mills Stores	1.73		
Mitchell Woodbury Co.	46.46		
Peoples Fish Market	14.26		
Piccolo Bros.	.18		
J. W. Rice & Co.	23.38		
F. D. Richardson	83.40		
Trimount Press	20.00		
Whitall Tatum Co.	11.51		
Winchester Laundry Co.	25.66		
Yawman & Erbe Mfg Co.	57.12		
Charles Young	.15		
		$ 510.32	
Supplies — Janitor			
Allen's Pharmacy	$ 1.55		
John N. Allen	10.55		
Blodgett Clock Co.	.61		
Burditt & Williams Co.	7.55		
A. & E. Burton Co.	71.54		
Central Hardware Co.	3.15		
Com. of Mass., Industrial Dept.	5.63		
H. A. Cosgrove	3.75		
H. J. Erskine	7.35		
Flash Chemical Co.	8.96		
Warren F. Flint	1.80		
Globe Rubber Works	23.61		
G. F. Gurney Co.	4.05		
Hersey Hardware Co.	11.84		
C. W. H. Moulton Co.	4.00		
Edmund C. Sanderson	5.60		
Standard Chemical Co.	14.20		
Wellesley Pneumatic Floor Oiler	41.00		
Whittier Woodenware Co.	6.75		
W. A. Wood Co.	17.50		
		250.99	
Telephones			
New England Telephone & Telegraph Co.		357.01	
Transportation of School Children			
H. J. Erskine	$ 448.00		
W. Wilder Marsh	189.00		
		637.00	
		$ 77,592.60	
Balance, Dec. 31, 1913		12,008.96	
		$ 89,601.56	$ 89,601.56

SCHOOL DEPARTMENT (Continued)

EVENING SCHOOL

CREDIT

Appropriation			$ 1,250.00

DEBIT

Payments on Selectmen's warrants:			
Pay Rolls			
James S. Collins	$ 42.50		
Blanche Watson	12.00		
Elizabeth T. Cullen	25.50		
Ella C. Abbott	21.00		
Anna D. Marden	25.50		
Edna M. Hubley	22.50		
Alice E. Fraser	21.00		
Ralph B. Delano	19.50		
Emily K. Murray	25.50		
Gertrude M. Cameron	25.50		
Robert J. Carpenter	19.50		
Agnes Cullen	25.50		
Mary Doherty	22.50		
C. Frances Doherty	22.50		
Mary H. Foley	25.50		
Frances F. Haley	22.50		
Kathryn F. Mawn	25.50		
Lena S. Volpe	26.20		
A. Marguerite Heath	18.00		
Laura M. Sanborn, clerk	9.00		
Oliver Freeman, janitor	12.00		
Reuben Freeman, janitor	5.00		
Edward O'Brien, janitor	13.00		
		$ 487.20	
Books			
Allyn & Bacon	$ 16.35		
American Book Co.	5.19		
The Arthur J. Barnes Publishing Co.	14.24		
D. C. Heath & Co.	2.50		
The Home Correspondence School	2.13		
Houghton, Mifflin Co.	20.35		
Silver, Burdett & Co.	20.35		
		81.11	
Furniture			
Langslow-Fowler Co.		250.00	
Repairs			
Edmund C. Sanderson		195.50	
		$ 1,013.81	
Balance, Dec. 31, 1913		236.19	
		$ 1,250.00	$ 1,250.00

HIGH SCHOOL LUNCH COUNTER

CREDIT

Schuyler F. Herron receipts	$ 781.47

SCHOOL DEPARTMENT (Continued)

HICH SCHOOL LUNCH COUNTER

DEBIT

Payments on Selectmen's warrants:

Provisions			
S. K. Ames	$ 9.81		
Cobb, Bates & Yerxa Co.	172.14		
Holland's Fish Market	1.16		
S. S. Learnard Co.	1.00		
Isaac Locke Co.	1.50		
Piccolo Bros.	4.85		
J. W. Rice & Co.	5.92		
F. D. Richardson	285.27		
Samuel Smith	1.50		
Thayer & Stewart	2.50		
Charles Young	132.45		
		$ 618.10	
Services			
Mrs. Elizabeth DeCoff	$ 5.40		
Mrs. Robert H. Foster	53.88		
Mrs. Mary O'Brien	40.70		
Miss Mary Quirk	42.77		
Olive Stevenson	1.50		
		144.25	
Other Expenses			
Arlington Gas Light Co.	$ 11.39		
Theo. P. Wilson, paper	.15		
		11.54	
		$ 773.89	
Balance, Dec. 31, 1913		7.58	
		$ 781.47	$ 781.47

SEALER OF WEIGHTS AND MEASURES DEPARTMENT

CREDIT

Appropriation			$ 375.00

DEBIT

Payments on Selectmen's warrants:

Salaries		
Maurice Dinneen, Sealer, salary 14 months, Oct. 1, 1912 to Nov. 30, 1913		$ 233.28
Other Expenses		
Allen Bros., repairs stamps	$ 3.00	
American Express Co.	.65	
Joseph Breck & Sons, tongs	1.17	
Chadwick & Carr Co., supplies	2.25	
W. & L. E. Gurley, supplies	3.36	
Andrew P. Harrold, team	4.50	

SEALER OF WEIGHTS AND MEASURES DEPARTMENT (Continued)

The Turner Farming Machinery Co., test sheets	$ 1.65		
Theo. P. Wilson, tags	1.50		
		$ 18.08	
		$ 251.36	
Balance, Dec. 31, 1913		123.64	
		$ 375.00	$ 375.00

SELECTMEN'S DEPARTMENT

CREDIT			
Appropriation			$ 1,400.00
Notices mailed	$ 7.81		
Telephone Tolls	1.50		
			9.31
DEBIT			
Payments on Selectmen's warrants:			
Salaries			
Frank R. Miller, Clerk, salary 15 months from Oct. 1, 1912 to Dec. 31, 1913		$ 750.00	
Other Expenses			
American Express Co.	$ .20		
F. E. Bacon & Co., printing	22.50		
F. W. Barry, Beale & Co., books	.50		
Bowker Fertilizer Co., electrotypes	1.30		
Thomas Groom & Co., clips	.40		
Kelley & Hawes Co., hack and express	2.70		
M. J. McCauley, care of flag for year ending April 1, 1913	12.00		
Mc Millan Book Co., book	9.40		
Effie M. Merrill, typewriting	1.50		
Frank R. Miller, expenses	.48		
Lillian B. Moody, multigraph letters	1.25		
New England Telephone & Telegraph Co.	21.28		
New England Towel Supply Co., towels	4.00		
J. W. Richardson, P. M., stamps	8.00		
James H. Roach, P. M., stamps	21.36		
H. C. Sanborn, Receiver, flag and bags	33.00		
Tileston & Livermore Co., paper	16.50		
Carolyn Veazey, typewriting	10.45		
Theo. P. Wilson, printing and advertising	73.50		
The Wood, Clarke Press, Inc., statements	10.50		
		250.82	
		$ 1,000.82	
Balance, Dec. 31, 1913		408.49	
		$ 1,409.31	$ 1,409.31

SEWER ASSESSMENTS

CREDIT		
Balance, Dec. 31, 1912		$ 2,065.79
Commitment by Water and Sewer Board		8,474.72
DEBIT		
Assessments collected to Dec. 31, 1913	$ 5,256.64	
Abated by Water and Sewer Board	9.17	
Balance, Dec. 31, 1913	5,274.70	
	$ 10,540.51	$ 10,540.51

Sewer Assessments in Assessors' Hands

DEBIT		
Balance, Dec. 31, 1912	$ 784.44	
Returned to Assessors' for Apportionment	1,098.06	
CREDIT		
Assessors' Warrants to Collector of Taxes		$ 264.74
Balance, Dec. 31, 1913		1,617.76
	$ 1,882.50	$ 1,882.50

Apportionment of 1907	$ 119.29
Apportionment of 1908	77.55
Apportionment of 1909	109.91
Apportionment of 1911	302.23
Apportionment of 1912	505.17
Apportionment of 1913	503.61
	$ 1,617.76

SIDEWALK ASSESSMENTS

CREDIT		
Balance, Dec. 31, 1912		$ 1,619.93
Commitment by Board of Selectmen to Collector of Taxes		789.69
DEBIT		
Abated by Board of Selectmen	$ 73.25	
Transferred to Highways and Bridges as per vote of Town	1,498.88	
Balance, Dec. 31, 1913	837.49	
	$ 2,409.62	$ 2,409.62

GRANOLITHIC SIDEWALK ASSESSMENTS

CREDIT	
Commitment by Board of Selectmen to Collector of Taxes	$ 2,028.93

GRANOLITHIC SIDEWALK ASSESSMENTS (Continued)

DEBIT

Abated by Board of Selectmen	$ 168.23	
Transferred to Sidewalk Bond Account as per vote of Town	1,482.47	
Balance, Dec. 31, 1913	378.23	
	$ 2,028.93	$ 2,028.93

SEWER CONSTRUCTION

CREDIT

Balance, Dec. 31, 1912	$ 2,143.84
Appropriation	5,000.00
Sewer Assessments	5,256.64
In Lieu of Assessment	86.28
House Connections	4,227.25
Labor and Materials	354.50

DEBIT

Payments on Selectmen's warrants:

Salaries and Wages		
Pay rolls		$ 11,987.46
Equipment and Repairs		
John N. Allen	$ .50	
American Express Co.	.20	
Boston Belting Co.	6.00	
Central Hardware Co.	14.58	
Robert W. Dover	9.00	
James J. Fitzgerald Contracting Co.	24.00	
James Haggerty	126.22	
Hersey Hardware Co.	1.45	
J. F. Kelley	12.88	
Kelley & Hawes Co.	1.00	
Ledder & Probst, Inc.	2.08	
T. H. Lord	.80	
Mystic Valley Garage, Inc.	3.35	
Perrin, Seamans & Co.	148.95	
T. Quigley, Jr.	53.57	
Sweeney's Harness Shop	8.40	
W. A. Wood Co.	39.15	
		452.13
Brick, Cement, Pipe and Fittings		
Berry & Ferguson	$ 1,495.76	
Geo. W. Blanchard & Co.	376.90	
Boston & Maine Railroad	449.58	
G. T. Davidson	13.50	
J. A. Laraway Co.	4.50	
New England Brick Co.	447.37	
The Sessions Foundry Co.	279.06	
		3,066.67

SEWER CONSTRUCTION (Continued)

Other Expenses			
Geo. W. Blanchard & Co., lumber	$ 154.10		
James F. Butler, expenses	1.00		
Edwin O. Childs, Register, recording plans	3.32		
Hanscom Construction Co., use of compressor plant	65.00		
E. J. Hervey, explosives	17.68		
Thomas Leighton, Jr., Register, recording	17.35		
B. L. Makepeace, blue prints	.55		
Albert F. Rebhans, Assignee, book	1.75		
Theo. P. Wilson, printing	25.95		
		$ 286.70	
		$ 15,792.96	
Balance, Dec. 31, 1913		1,275.55	
		$ 17,068.51	$ 17,068.51

SEWER MAINTENANCE

CREDIT			
Balance, Dec. 31, 1912			$ 1,228.81
Appropriation			600.00
Labor and Materials			4.20
DEBIT			
Payments on Selectmen's warrants:			
Salaries and Wages			
Eben Caldwell, Clerk, salary 12 months to Dec. 31, 1913	$ 50.00		
Pay rolls	873.81		
		$ 923.81	
Equipment and Repairs			
Beggs & Cobb Tanning Co.	$ 1.50		
Boston Belting Co.	17.00		
Clark Hutchinson Co.	34.88		
Robert W. Dover	2.20		
James Haggerty	10.45		
Harrington, King & Co.	23.60		
Kelley & Hawes Co.	1.00		
James McLaughlin	11.50		
Geo. E. Pratt & Co.	5.00		
		107.13	
Other Expenses			
Geo. W. Blanchard & Co., coal	$ 1.63		
Central Hardware Co., paint	4.85		
Nellie F. Foley, allowance	3.00		
C. H. Symmes, bags	.72		
		10.20	
		$ 1,041.14	
Balance, Dec. 31, 1913		791.87	
		$ 1,833.01	$ 1,833.01

SEWER OUTLETS

CREDIT			
Balance, Dec. 31, 1912			$ 185.00
DEBIT			
Balance, Dec. 31, 1913		$ 185.00	

SHADE TREES

CREDIT			
Balance, Dec. 31, 1912			$ 154.80
Appropriation			500.00
Town Cemetery Maintenance, trees			26.00
DEBIT			
Payments on Selectmen's warrants:			
Salaries and Wages			
Samuel S. Symmes, Tree Warden, salary one month	$ 25.00		
Pay rolls	404.83		
		$ 429.83	
Equipment and Repairs			
John N. Allen	$ 1.75		
Boston Coupling Co.	6.00		
Central Hardware Co.	21.85		
James J. Fitzgerald ContractingCo	3.50		
Hersey Hardware Co.	22.38		
J. F. McNelly	1.25		
Mystic Valley Garage Co.	1.75		
P. Sutherland & Co.	8.45		
Forrest R. Whitcomb	6.00		
		72.93	
Other Expenses			
H. J. Erskine, teaming	$ 5.25		
C. E. Farnsworth, damages	6.00		
William C. Newell, damages	3.00		
West Side Nurseries, maples	90.00		
Theo. P. Wilson, advertising	1.50		
Winchester News Co., books	2.00		
		107.75	
		$ 610.51	
Balance, Dec. 31, 1913		70.29	
		$ 680.80	$ 680.80

SIDEWALK BOND ACCOUNT

CREDIT		
Transferred from Granolithic Sidewalk Assessments		$ 1,482.47
Payments received in lieu of Assessment		2,844.47
DEBIT		
Balance, Dec. 31, 1913	$ 4,326.94	
	$ 4,326.94	$ 4,326.94

SNOW AND ICE

CREDIT

Balance, Dec. 31, 1912			$ 1,493.06
Appropriation			1,000.00

DEBIT

Payments on Selectmen's warrants:

Salaries and Wages			
Pay rolls		$ 696.13	
Equipment and Repairs			
Central Hardware Co.	$ 4.15		
Hersey Hardware Co.	2.13		
		6.28	
Other Expenses			
Charles Capone, sand	$ 4.50		
Peter T. Horn, sand	16.50		
Patrick Nelson, sand	49.25		
T. Quigley, Jr., teams	24.00		
C. H. Symmes, salt	5.10		
		99.35	
		$ 801.76	
Balance, Dec. 31, 1913		1,691.30	
		$ 2,493.06	$ 2,493.06

SOLDIERS' RELIEF

CREDIT

Balance, Dec. 31, 1912			$ 56.00
Appropriation			200.00

DEBIT

Payments on Selectmen's warrants:

Pay rolls			
Dec. 31, 1912 to Dec 31, 1913, twenty-four payments at $6.00		$ 144.00	
Dec. 31, 1912 to Sept. 30, 1913, nine payments at $4.00		36.00	
		$ 180.00	
Balance, Dec. 31, 1913		76.00	
		$ 256.00	$ 256.00

STATE AID

CREDIT

Commonwealth of Massachusetts, reinbursement for 1912	$ 852.00
Treasurer, credited back	8.00
Balance, Dec. 31, 1913, represented by amount due from Commonwealth of Massachusetts for 1913 pay rolls	780.00

STATE AID (Continued

DEBIT

Payments on Selectmen's warrants:

Pay rolls		
January, 1913	$ 62.00	
February, 1913	70.00	
March, 1913	62.00	
April, 1913	62.00	
May, 1913	74.00	
June, 1913	74.00	
July, 1913	68.00	
August, 1913	68.00	
September, 1913	62.00	
October, 1913	58.00	
November, 1913	54.00	
December, 1913	66.00	
	780.00	
Balance, Dec. 31, 1912	860.00	
	$ 1,640.00	$ 1,640.00

STREET LIGHTS

CREDIT

Balance, Dec. 31, 1912		$ 3,148.81
Appropriation		9,050.00

DEBIT

Payments on Selectmen's warrants:

The Edison Electric Illuminating Co. of Boston, electric service			
December, 1912	$ 798.34		
January, 1913	789.32		
February, 1913	746.47		
March, 1913	742.29		
April, 1913	714.65		
May, 1913	697.60		
June, 1913	673.99		
July, 1913	684.04		
August, 1913	715.01		
September, 1913	746.13		
October, 1913	792.46		
November, 1913	823.01		
		$ 8,923.31	
Balance, Dec. 31, 1913		3,275.50	
		$ 12,198.81	$ 12,198.81

STREET RAILWAY EXCISE TAX

CREDIT

Received from Bay State St. R. R. Co.		$ 1,537.71

DEBIT

Transferred to Highways and Bridges Account as provided by statute	$ 1,537.71	

SURFACE DRAINAGE

CREDIT

Balance, Dec. 31, 1912			$ 3,524.58
Appropriation by bond issue, authorized 1912			12,000.00
Balance transferred from Lawson Road Construction account			1,043.06
Receipts from deposits			537.75

DEBIT

Payments on Selectmen's warrants:

Salaries and Wages			
Pay rolls		$ 9,479.63	
Brick and Cement			
Geo. W. Blanchard & Co.	$ 405.82		
New England Brick Co.	907.89		
		1,313.71	
Pipe and Fittings			
Berry & Ferguson	$ 963.57		
Boston & Maine Railroad	979.49		
S. & R. J. Lombard	72.00		
M. B. Paige Co.	1,848.02		
Puritan Iron Works	536.30		
The Sessions Foundry Co.	309.98		
Town, Highways and Bridges	395.70		
Town, Sewer Construction	119.55		
		5,224.61	
Other Expenses			
Geo. W. Blanchard & Co., lumber	$ 71.95		
Central Hardware Co., hardware	2.64		
Edwin O. Childs, Register, recording	3.02		
Hersey Hardware Co., hardware	5.44		
Peter T. Horn, sand	17.25		
Thomas Leighton, Jr., recording	1.67		
Patrick Nelson, sand	21.25		
T. Quigley, Jr., teams	255.25		
Frederick S. Snyder, refund deposit	94.21		
Town, Sewer Construction, labor	8.95		
		481.63	
		$ 16,499.58	
Balance, Dec. 31, 1913		605.81	
		$ 17,105.39	$ 17,105.39

SURPLUS ACCOUNT

CREDIT

Balance, Dec. 31, 1912		$751,700.00

DEBIT

Net Increase in Notes payable for 1913	$ 5,000.00	
Balance, Dec. 31, 1913	746,700.00	
	$751,700.00	$751,700.00

TAX TITLE

DEBIT

Balance, Dec. 31, 1912			$ 241.79
Payments on Selectmen's warrants:			
A. William Rooney, Collector of Taxes:			
Robert H. Davis, Jr.			
Tax of 1911	$	5.10	
Interest and Summons		.76	
Preparing Advertisement		.50	
Advertisement		1.50	
Posting Notice		.50	
Recording Notice		.50	
Preparing Deed		2.00	
Recording Deed		.75	
			11.61
Estella Connors McDonald			
Tax of 1911	$	3.40	
Interest and Summons		.57	
Preparing Advertisement		.50	
Advertisement		1.50	
Posting Notice		.50	
Recording Notice		.50	
Preparing Deed		2.00	
Recording Deed		.75	
			9.72
Joseph Pecone			
Tax of 1911	$	12.75	
Interest and Summons		1.58	
Apportioned Sewer Assessment		7.94	
Interest and Summons		4.96	
Preparing Advertisement		.50	
Advertisement		1.50	
Posting Notice		.50	
Recording Notice		.50	
Preparing Deeds		2.00	
Recording Deed		.75	
			32.98
F. Hartley Small			
Tax of 1911	$	4.25	
Interest and Summons		.66	
Preparing Advertisement		.50	
Advertisement		1.50	
Posting Notice		.50	
Recording Notice		.50	
Preparing Deed		2.00	
Recording Deed		.75	
			10.66
Edgar W. Sprague or Julia E. Fuller by Tax Title			
Tax of 1911	$	5.10	
Interest and Summons		.76	
Preparing Advertisement		.50	
Advertisement		1.50	
Posting Notice		.50	
Recording Notice		.50	
Preparing Deed		2.00	
Recording Deed		.75	
			11.61

TAX TITLE (Continued)

CREDIT

Appropriation (to correct erroneous entry)			$ 23.96
Alice H. Cross	$ 15.51		
James Crammond and Robert Mahon	9.55		
Caroline M. Barnard	10.05		
Harriet Lemieux	11.95		
			47.06
Balance, Dec. 31, 1913			247.35
		$ 318.37	$ 318.37

PAYMENT OF TOWN DEBT DUE IN 1913

CREDIT

Appropriation	$ 17,226.10
Transferred from:	
Premuim Account	773.90
Water Rates	9,000.00

DEBIT

May 1,	Paid Surface Drainage Bonds, Nos. 1–3 inclusive	$ 3,000.00	
June 1,	Water Fund Bond No. 219	1,000.00	
	Water Fund Bonds Nos. 72–85 inclusive	14,000.00	
Oct. 1,	School Bonds (High) Nos. 137–140 inclusive	4,000.00	
	School Bonds (Chapin) No. 218	1,000.00	
Nov. 1,	Park Loan Bonds Nos. 4–6 inclusive	3,000.00	
	Town Stable Bond, No. 10	1,000.00	
		$ 27,000.00	$ 27,000.00

I have seen all the foregoing bonds, duly cancelled, and they are in the custody of the Town Treasurer

ARNOLD WHITTAKER
Town Auditor

TOWN DEBT MATURING IN 1914

May 1,	Surface Drainage Bonds Nos. 4–6 incl.	$ 3,000.00	
	Water Fund Bonds Nos. 86–100 incl.	15,000.00	
	Water Fund Bonds Nos. 179–180 incl.	2,000.00	
June 1,	Water Fund Bond No. 220	1,000.00	
Oct. 1,	School Bonds (High) Nos., 141–144 incl.	4,000.00	
	School Bonds (Chapin) No. 219	1,000.00	
Nov. 1,	Granolithic Sidewalk Bonds Nos. A201–203 inclusive.	3,000.00	
	Park Loan Bonds Nos. 7–9i nclusive	3,000.00	
	Town Stable Bonds No. 11	1,000.00	
			$ 33,000.00

INTEREST ON BONDS IN 1914

Park Loan	$ 3,360.00	
School Bonds (High)	2,450.00	
School Bonds (Chapin)	245.00	
Water Bonds	4,772.50	
Playground Bonds	2,500.00	
Sewer Bonds	4,000.00	
Granolithic Sidewalk Bonds	800.00	
Surface Drainage Bonds	780.00	
Town Stable	70.00	
		$ 18,977.50

TABLE OF TOWN DEBT DECEMBER 31, 1913, SHOWING ANNUAL PAYMENTS TO BE RAISED BY TAXATION FOR PRINCIPAL AND INTEREST

YEAR	PARK LOAN		HIGH SCHOOL		WATER		PLAYGROUND		SEWER		GRANOLITHIC SIDEWALK		SURFACE DRAINAGE		CHAPIN SCHOOL		TOWN STABLE		TOTAL	
	Principal	Interest	Principal	Interest	Principal	Interest	Principal	Interest	Principal	Interest	Principal	Interest	Principal	Interest	Principal	Interest	Principal	Interest	Principal	Interest
1914	$ 3,000	$ 3,360	$ 4,000	$ 2,450	$ 18,000	$ 4,772 50	$	$ 2,500	$	$ 4,000	$ 3,000	$ 800	$ 3,000	$ 780	$1,000	$245	$1,000	$ 70	$ 33,000	$ 18,977 50
1915	3,000	3,240	4,000	2,310	16,000	4,102 50	5,000	2,500		4,000	3,000	680	3,000	660	1,000	210	1,000	35	36,000	17,737 50
1916	3,000	3,120	4,000	2,170	16,000	3,470 00	5,000	2,300		4,000	3,000	560	3,000	540	1,000	175			35,000	16,335 00
1917	3,000	3,000	4,000	2,030	11,000	2,947 50	5,000	2,100	5,000	4,000	3,000	440	3,000	420	1,000	140			35,000	15,077 50
1918	3,000	2,880	4,000	1,890	1,000	2,722 50	5,000	1,900	15,000	3,800	3,000	320	3,000	300	1,000	105			35,000	13,917 50
1919	3,000	2,760	4,000	1,750	1,000	2,687 50	5,000	1,700	15,000	3,200	3,000	200	3,000	180	1,000	70			35,000	12,547 50
1920	3,000	2,640	4,000	1,610	1,000	2,652 50	5,000	1,500	15,000	2,600	2,000	80	3,000	60	1,000	35			34,000	11,177 50
1921	3,000	2,520	4,000	1,470	4,000	2,617 50	5,000	1,300	15,000	2,000									31,000	9,907 50
1922	3,000	2,400	4,000	1,330	4,000	2,477 50	5,000	1,100	15,000	1,400									31,000	8,707 50
1923	3,000	2,280	4,000	1,190	1,000	2,337 50	5,000	900	10,000	800									23,000	7,507 50
1924	3,000	2,160	4,000	1,050	1,000	2,302 50	5,000	700	10,000	400									23,000	6,612 50
1925	3,000	2,040	4,000	910	12,000	2,267 50		500											19,000	5,717 50
1926	3,000	1,920	4,000	770	12,000	1,572 50		500											19,000	4,762 50
1927	3,000	1,800	4,000	630	12,000	1,097 50		500											19,000	4,027 50
1928	3,000	1,680	4,000	490	11,000	640 00	12,500	500											30,500	3,310 00
1929	3,000	1,560	4,000	350	6,000	420 00													13,000	2,330 00
1930	3,000	1,440	3,000	210	6,000	210 00													12,000	1,860 00
1931	3,000	1,320	3,000	105															6,000	1,425 00
1932	3,000	1,200																	3,000	1,200 00
1933	3,000	1,080																	3,000	1,080 00
1934	3,000	960																	3,000	960 00
1935	3,000	840																	3,000	840 00
1936	3,000	720																	3,000	720 00
1937	3,000	600																	3,000	600 00
1938	3,000	480																	3,000	480 00
1939	3,000	360																	3,000	360 00
1940	3,000	240																	3,000	240 00
1941	3,000	120																	3,000	120 00
	$84,000	$48,720	$70,000	$22,715	$133,000	$39,297 50	$62,500	$20,500	$100,000	$30,200	$20,000	$3,080	$21,000	$2,940	$7,000	$980	$2,000	$105	$499,500	$168,537 50

CHAPIN SCHOOL BONDS

Number	Date of Bonds	Date when Due	Rate of Interest	Amount	Annual Interest
*219	April 1, 1905	Oct. 1, 1914	3½	$1,000.00	$35.00
*220	April 1, 1905	Oct. 1, 1915	3½	1,000.00	35.00
*221	April 1, 1905	Oct. 1, 1916	3½	1,000.00	35.00
222	April 1, 1905	Oct. 1, 1917	3½	1,000.00	35.00
223	April 1, 1905	Oct. 1, 1918	3½	1,000.00	35.00
224	April 1, 1905	Oct. 1, 1919	3½	1,000.00	35.00
225	April 1, 1905	Oct. 1, 1920	3½	1,000.00	35.00
				$7,000.00	$245.00

In denominations of $1,000 each.
* Registered in name of Commonwealth of Massachusetts.

SEWER BONDS

Number	Date of Bonds	Date when Due	Rate of Interest	Amount	Annual Interest
51–55	June 1, 1895	Dec. 1, 1917	4	$ 5,000.00	$200.00
1–10	June 1, 1894	Dec. 1, 1918	4	10,000.00	400.00
56–60	June 1, 1895	Dec. 1, 1918	4	5,000.00	200.00
11–20	June 1, 1894	Dec. 1, 1919	4	10,000.00	400.00
61–65	June 1, 1895	Dec. 1, 1919	4	5,000.00	200.00
21–30	June 1, 1894	Dec. 1, 1920	4	10,000.00	400.00
66–70	June 1, 1895	Dec. 1, 1920	4	5,000.00	200.00
31–40	June 1, 1894	Dec. 1, 1921	4	10,000.00	400.00
71–75	June 1, 1895	Dec. 1, 1921	4	5,000.00	200.00
41–50	June 1, 1894	Dec. 1, 1922	4	10,000.00	400.00
76–80	June 1, 1895	Dec. 1, 1922	4	5,000.00	200.00
81–90	June 1, 1896	Dec. 1, 1923	4	10,000.00	400.00
91–100	June 1, 1896	Dec. 1, 1924	4	10,000.00	400.00
				$100,000.00	$4,000.00

In denominations of $1,000 each.
Sewer Bonds Nos. 93, 94 and 97, registered in name of Commonwealth of Massachusetts.

TOWN STABLE BONDS

Number	Date of Bonds	Date when Due	Rate of Interest	Amount	Annual Interest
11	May 1, 1903	Nov. 1, 1914	3½	$1,000.00	$35.00
12	May 1, 1903	Nov. 1, 1915	3½	1,000.00	35.00
				$2,000.00	$70.00

In denominations of $1,000 each.

PARK LOAN BONDS

Number	Date of Bonds	Date when Due	Rate of Interest	Amount	Annual Interest
7–9	Nov. 1, 1911	Nov. 1, 1914	4	$3,000.00	$120.00
10–12	Nov. 1, 1911	Nov. 1, 1915	4	3,000.00	120.00
13–15	Nov. 1, 1911	Nov. 1, 1916	4	3,000.00	120.00
16–18	Nov. 1, 1911	Nov. 1, 1917	4	3,000.00	120.00
19–21	Nov. 1, 1911	Nov. 1, 1918	4	3,000.00	120.00
22–24	Nov. 1, 1911	Nov. 1, 1919	4	3,000.00	120.00
25–27	Nov. 1, 1911	Nov. 1, 1920	4	3,000.00	120.00
28–30	Nov. 1, 1911	Nov. 1, 1921	4	3,000.00	120.00
31–33	Nov. 1, 1911	Nov. 1, 1922	4	3,000.00	120.00
34–36	Nov. 1, 1911	Nov. 1, 1923	4	3,000.00	120.00
37–39	Nov. 1, 1911	Nov. 1, 1924	4	3,000.00	120.00
40–42	Nov. 1, 1911	Nov. 1, 1925	4	3,000.00	120.00
43–45	Nov. 1, 1911	Nov. 1, 1926	4	3,000.00	120.00
46–48	Nov. 1, 1911	Nov. 1, 1927	4	3,000.00	120.00
49–51	Nov. 1, 1911	Nov. 1, 1928	4	3,000.00	120.00
52–54	Nov. 1, 1911	Nov. 1, 1929	4	3,000.00	120.00
55–57	Nov. 1, 1911	Nov. 1, 1930	4	3,000.00	120.00
58–60	Nov. 1, 1911	Nov. 1, 1931	4	3,000.00	120.00
61–63	Nov. 1, 1911	Nov. 1, 1932	4	3,000.00	120.00
64–66	Nov. 1, 1911	Nov. 1, 1933	4	3,000.00	120.00
67–69	Nov. 1, 1911	Nov. 1, 1934	4	3,000.00	120.00
70–72	Nov. 1, 1911	Nov. 1, 1935	4	3,000.00	120.00
73–75	Nov. 1, 1911	Nov. 1, 1936	4	3,000.00	120.00
76–78	Nov. 1, 1911	Nov. 1, 1937	4	3,000.00	120.00
79–81	Nov. 1, 1911	Nov. 1, 1938	4	3,000.00	120.00
82–84	Nov. 1, 1911	Nov. 1, 1939	4	3,000.00	120.00
85–87	Nov. 1, 1911	Nov. 1, 1940	4	3,000.00	120.00
88–90	Nov. 1, 1911	Nov. 1, 1941	4	3,000.00	120.00
				$84,000.00	$3,360.00

In denominations of $1,000 each.

SURFACE DRAINAGE BONDS

Number	Date of Bonds	Date when Due	Rate of Interest	Amount	Annual Interest
4–6	May 1, 1912	May 1, 1914	4	$3,000.00	$ 60.00*
7–9	May 1, 1912	May 1, 1915	4	3,000.00	120.00
10–12	May 1, 1912	May 1, 1916	4	3,000.00	120.00
13–15	May 1, 1913	May 1, 1917	4	3,000.00	120.00
16–18	May 1, 1913	May 1, 1918	4	3,000.00	120.00
19–21	May 1, 1913	May 1, 1919	4	3,000.00	120.00
22–24	May 1, 1913	May 1, 1920	4	3,000.00	120.00
				$21,000.00	$780.00

* 6 months.

SCHOOL BONDS—(HIGH)

Number	Date of Bonds	Date when Due	Rate of Interest	Amount	Annual Interest
141–144	April 1, 1903	Oct. 1, 1914	3½	$4,000.00	$140.00
145–148	April 1, 1903	Oct. 1, 1915	3½	4,000.00	140.00
149–152	April 1, 1903	Oct. 1, 1916	3½	4,000.00	140.00
153–156	April 1, 1903	Oct. 1, 1917	3½	4,000.00	140.00
157–160	April 1, 1903	Oct. 1, 1918	3½	4,000.00	140.00
161–164	April 1, 1903	Oct. 1, 1919	3½	4,000.00	140.00
165–168	April 1, 1903	Oct. 1, 1920	3½	4,000.00	140.00
169–172	April 1, 1903	Oct. 1, 1921	3½	4,000.00	140.00
173–176	April 1, 1903	Oct. 1, 1922	3½	4,000.00	140.00
177–180	April 1, 1903	Oct. 1, 1923	3½	4,000.00	140.00
181–184	April 1, 1903	Oct. 1, 1924	3½	4,000.00	140.00
185–188	April 1, 1903	Oct. 1, 1925	3½	4,000.00	140.00
189–192	April 1, 1903	Oct. 1, 1926	3½	4,000.00	140.00
193–196	April 1, 1903	Oct. 1, 1927	3½	4,000.00	140.00
197–200	April 1, 1903	Oct. 1, 1928	3½	4,000.00	140.00
201–204	April 1, 1903	Oct. 1, 1929	3½	4,000.00	140.00
205–207	April 1, 1903	Oct. 1, 1930	3½	3,000.00	105.00
208–210	April 1, 1903	Oct. 1, 1931	3½	3,000.00	105.00
				$70,000.00	$2,450.00

In demoninations of $1,000 each.

School Bonds (High) Nos. 141 to 144 inclusive, 146, 147, 161 to 164 inclusive, registered in name of Commonwealth of Massachusetts. Nos. 154 to 156 inclusive, registered in name of Sinking Fund Commissioners, City of Newton, Mass.

PUBLIC PLAYGROUND BONDS

Number	Date of Bonds	Date when Due	Rate of Interest	Amount	Annual Interest
1–5	Dec. 1, 1894	Dec. 1, 1915	4	$5,000.00	$200.00
6–10	Dec. 1, 1894	Dec. 1, 1916	4	5,000.00	200.00
11–15	Dec. 1, 1894	Dec. 1, 1917	4	5,000.00	200.00
16–20	Dec. 1, 1894	Dec. 1, 1918	4	5,000.00	200.00
21–25	Dec. 1, 1894	Dec. 1, 1919	4	5,000.00	200.00
26–30	Dec. 1, 1894	Dec. 1, 1920	4	5,000.00	200.00
31–35	Dec. 1, 1894	Dec. 1, 1921	4	5,000.00	200.00
36–40	Dec. 1, 1894	Dec. 1, 1922	4	5,000.00	200.00
41–45	Dec. 1, 1894	Dec. 1, 1923	4	5,000.00	200.00
46–50	Dec. 1, 1894	Dec. 1, 1924	4	5,000.00	200.00
*51–75	Dec. 1, 1898	Dec. 1, 1928	4	12,500.00	500.00
				$62,500.00	$2,500.00

Numbers 1 to 50 inclusive in denominations of $1,000 each,
Numbers 51 to 75 inclusive in denominations of $500 each.
*Public Playground Bonds 51 to 75 inclusive, registered in name of Commonwealth of Massachusetts.

WATER FUND BONDS

Number	Date of Bonds	Date when Due	Rate of Interest	Amount	Annual Interest
86–100	May 1, 1894	May 1, 1914	4	15,000.00	300.00*
179–180	May 1, 1900	May 1, 1914	3½	2,000.00	35.00*
220	June 1, 1903	June 1, 1914	3½	1,000.00	17.50*
101–115	May 1, 1904	May 1, 1915	4	15,000.00	600.00
221	June 1, 1903	June 1, 1915	3½	1,000.00	35.00
116–125	May 1, 1894	May 1, 1916	4	10,000.00	400.00
126–129	May 1, 1894	May 1, 1916	4	4,000.00	160.00
181	May 1, 1900	May 1, 1916	3½	1,000.00	35.00
222	June 1, 1903	June 1, 1916	3½	1,000.00	35.00
130–135	May 1, 1894	May 1, 1917	4	6,000.00	240.00
182–185	May 1, 1900	May 1, 1917	3½	4,000.00	140.00
223	June 1, 1903	June 1, 1917	3½	1,000.00	35.00
224	June 1, 1903	June 1, 1918	3½	1,000.00	35.00
225	June 1, 1903	June 1, 1919	3½	1,000.00	35.00
226	June 1, 1903	June 1, 1920	3½	1,000.00	35.00
227	June 1, 1903	June 1, 1921	3½	1,000.00	35.00
208–210	May 1, 1903	Nov. 1, 1921	3½	3,000.00	105.00
228	June 1, 1903	June 1, 1922	3½	1,000.00	35.00
211–213	May 1, 1903	Nov. 1, 1922	3½	3,000.00	105.00
229	June 1, 1903	June 1, 1923	3½	1,000.00	35.00
230	June 1, 1903	June 1, 1924	3½	1,000.00	35.00
136–146	May 1, 1895	Nov. 1, 1925	4	11,000.00	440.00
231	June 1, 1903	June 1, 1925	3½	1,000.00	35.00
146–156	June 1, 1898	June 1, 1926	4	11,000.00	440.00
232	June 1, 1903	June 1, 1926	3½	1,000.00	35.00
157–167	June 1, 1898	June 1, 1927	4	11,000.00	440.00
233	June 1, 1903	June 1, 1927	3½	1,000.00	35.00
168–178	June 1, 1898	June 1, 1928	4	11,000.00	440.00
196–201	May 2, 1902	Nov. 1, 1929	3½	6,000.00	210.00
202–207	May 2, 1902	Nov. 1, 1930	3½	6,000.00	210.00
				$133,000.00	$4,772.50

Issued in denominations of $1,000 each.

Bonds Nos. 91, 94, and 158–167 inclusive, registered in name of Commonwealth of Massachusetts.

*6 months.

GRANOLITHIC SIDEWALKS BOND

Number	Date of Bonds	Date when Due	Rate of Interest	Amount	Annual Interest
A201–203	May 1, 1913	Nov. 1, 1914	4	$3,000.00	$120.00
A204–206	May 1, 1913	Nov. 1, 1915	4	3,000.00	120.00
A207–209	May 1, 1913	Nov. 1, 1916	4	3,000.00	120.00
A210–212	May 1, 1913	Nov. 1, 1917	4	3,000.00	120.00
A213–215	May 1, 1913	Nov. 1, 1918	4	3,000.00	120.00
A216–218	May 1, 1913	Nov. 1, 1919	4	3,000.00	120.00
A219–220	May 1, 1913	Nov. 1, 1920	4	2,000.00	80.00
				$20,000.00	$800.00

TOWN CLERK'S DEPARTMENT

CREDIT

Appropriation		$ 900.00
Transferred from Town Officers' Salaries		66.67

DEBIT

Payments on Selectmen's warrants:			
Salaries			
George H. Carter, Town Clerk, salary 12 months to Dec. 31, 1913		$ 400.00	
Other Expenses			
American Express Co.	$ .65		
Banker & Tradesman, subscription	5.00		
A. W. Brownell, blanks	1.00		
Dennison Manufacturing Co., envelopes	.90		
David Farquhar, binding	2.50		
Field & Cowles, bond	4.00		
John Gorman, services adjourned Town Meeting	6.00		
W. A. Greenough & Co., directory	3.00		
Hobbs & Warren, blanks	.42		
William Hurlburt, services adjourned Town Meeting	6.00		
Kelley & Hawes Co., express	1.25		
Library Bureau, cards	4.50		
Massachusetts Civic League, pamphlets	5.00		
Henry M. Meek Publishing Co., directory	3.50		
New England Towel Supply Co., towels	14.00		
J. W. Richardson, P. M., stamps and envelopes	41.12		
James H. Roach, P. M., envelopes	21.62		
Sampson & Murdock Co., directory	6.00		
Theo. P. Wilson, advertising By-Laws	323.00		
Theo. P. Wilson, printing	29.25		
		478.71	
		$ 878.71	
Balance, Dec. 31, 1913		87.96	
		$ 966.67	$ 966.67

TOWN OFFICERS' SALARIES

CREDIT

Balance, Dec. 31, 1912		$ 608.35

DEBIT

Transfers		
Auditor's Department	$ 166.67	
Collector of Taxes' Department	233.34	
Town Clerk's Department	66.67	
Treasurer's Department	141.67	
	$ 608.35	$ 608.35

TOWN HALL

CREDIT

Balance, Dec. 31, 1912			$ 56.23
Appropriation			3,300.00
Balance Transferred from Town Hall, Heating and Ventilation Plant			9.59
Receipts from rental of hall			820.50
Insurance, damage to tower	$ 7.09		
Insurance premium return	3.50		
			10.59

DEBIT

Payments on Selectmen's warrants			
Salaries and Wages			
Michael J. McCauley, Custodian	$ 220.74		
Thomas J. Maher, Substitute Custodian	196.76		
Thomas J. Maher, Custodian	490.00		
		$ 907.50	
Fuel and Light			
Arlington Gas Light Co.	$ 16.99		
Geo. W. Blanchard & Co.	4.76		
The Edison Electric Illuminating Co. of Boston	592.57		
Parker & Lane Co.	731.01		
		1,345.33	
Furniture			
Derby Desk Co.	$ 7.50		
The General Fireproofing Co.	36.00		
The Globe-Wernicke Co.	27.00		
J. B. Hunter & Co.	1.15		
		71.65	
Janitor's Supplies			
J. C. Adams	$ 2.39		
American Express Co.	.85		
Central Hardware Co.	14.40		
H. A. Cosgrove	7.50		
H. I. Dallman Co.	12.50		
Hopkinson & Holden	5.50		
Kelley & Hawes Co.	1.50		
		44.64	

TOWN HALL (Continued)

Repairs Building			
Allen Bros.	$ .60		
T. J. Bulmer	28.63		
Central Hardware Co.	4.15		
John M. L. Enman	177.64		
James J. Fitzgerald Contracting Co.	433.50		
Albert B. Franklin	66.85		
Charles Hague	.75		
George H. Hamilton	23.48		
J. A. Laraway & Co.	348.92		
Nilson Bros.	25.00		
Geo. E. Pratt & Co.	33.00		
Edmund C. Sanderson	39.34		
O. D. Vickery	53.62		
Whitney Machine Co.	2.70		
Theo. P. Wilson	1.00		
Woburn Machine Co.	.30		
		$ 1,239.48	
Other Expenses			
John N. Allen, sharpening mower	$ 1.00		
American Express Co.	.35		
American Water Supply Co., bracket and cups	10.00		
C. H. Batchelder Co., flag	7.65		
John B. Boyce, letter box	7.25		
Central Hardware Co., hardware	25.83		
Robert W. Dover, signs	15.00		
The Enamel Products Co., signs	4.13		
H. J. Erskine, labor	20.35		
James J. Fitzgerald Contracting Co., labor	113.36		
Charles J. Harrold, moving scenery	2.00		
Horn Pond Ice Co., ice	7.25		
E. Howard Clock Co., oil and cable	17.10		
Kelley & Hawes Co.	.15		
Thomas J. Maher, cash paid extra help	3.00		
Michael J. McCauley, cash paid extra help	1.50		
Mrs. George Milne, filling vases	14.00		
New England Telephone & Telegraph Co.	137.34		
John F. O'Connor, supplies	1.25		
Stone & Forsyth, paper towels	12.00		
Town, Highways and Bridges, labor	31.67		
Tracy Music Library, boiler policy	51.50		
William H. Weldon, repairs, flag	.50		
		484.18	
		$ 4,092.78	
Balance, Dec. 31, 1913		104.13	
		$ 4,196.91	$ 4,196.91

TOWN HALL HEATING AND VENTILATION PLANT

CREDIT

Balance, Dec. 31, 1912		$ 927.50
Appropriation		350.00

DEBIT

Payments on Selectmen's warrants:

E. B. Badger Sons Co., steel pulley and labor	$ 8.23	
Clifford F. Crosby, services	22.50	
Albert B. Franklin, balance of contract and extras	1,237.18	
	$ 1,267.91	
Balance transferred to Town Hall Account by vote of Town	9.59	
	$ 1,277.50	$ 1,277.50

TOWN STABLE, MAINTENANCE OF

CREDIT

Balance, Dec. 31, 1912	$ 23.79
Appropriation	8,500.00
Thomas J. Kean, rent house, 11 Linden St.	120.00

DEBIT

Payments on Selectmen's warrants:

Salaries and Wages			
Wages at stable	$ 2,908.75		
Wages for repairs	93.27		
Wages at dump	675.00		
		$ 3,677.02	
Fuel and Light			
The Edison Electric Illuminating Co. of Boston	$ 92.75		
Parker & Lane Co.	252.09		
		344.84	
Hay, Grain and Straw			
C. H. Symmes		2,410.73	
Repairs			
Geo. W. Blanchard & Co.	$ 87.83		
Central Hardware Co.	12.49		
Hersey Hardware Co.	2.26		
J. A. Laraway Co.	4.05		
J. Henry McEwen	7.90		
Geo. E. Pratt & Co.	99.61		
Edmund C. Sanderson	5.18		
J. H. Tredennick & Co.	1.25		
		220.57	
Supplies			
American Express Co.	$ .80		
Harold L. Bond Co.	25.00		
Central Hardware Co.	14.04		
C. A. Claflin Co.	3.75		

TOWN STABLE, MAINTENANCE OF (Continued)

Hersey Hardware Co.	$ 3.51		
Kelley & Hawes Co.	.75		
P. Sutherland & Co.	5.04		
Sweeney's Harness Shop	3.15		
Frank J. Taylor	5.30		
J. H. Tredennick & Co.	3.50		
Winchester Harness Shop	3.20		
		$ 68.04	
Other expenses			
William Buckley, veterinary	$ 10.00		
J. J. Doherty, ruhber boots	4.00		
Frank H. Knight, vaseline	.25		
New England Telephone & Telegraph Co.	29.50		
The New England Towel Supply Co.	5.85		
John T. O'Connor	1.80		
T. Quigley, Jr.	5.00		
		56.40	
		$ 6,777.60	
Balance, Dec. 31, 1913		1,866.19	
		$ 8,643.79	$ 8,643.79

TOWN TREASURER

DEBIT

Balance, Dec. 31, 1912		$ 22,710.34
Anticipation of Taxes loans		135,000.00
Collector of Taxes		
General Tax	$286,163.17	
Gypsy and Brown Tail Moth Assessments	1,066.68	
Sewer Assessments	5,256.64	
Sidewalk Assessments	1,498.88	
Sidewalk Assessments, Granolithic	1,482.47	
Water Rates	35,757.95	
Non-Resident Bank Tax	36.46	
Street Railway Excise Tax	1,537.71	
		332,799.96
Collector of Taxes, interest collected		
General Tax	$ 4,211.83	
Gypsy and Brown Tail Moth Assessments	.31	
Sewer Assessments	171.13	
Sidewalk Assessments	25.73	
Granolithic Sidewalk Assessments	.47	
		4,409.47
Commonwealth of Massachusetts		
Corporation Tax	$ 12,286.53	
Bank Tax	5,091.72	
State Aid	852.00	
Street Railway Tax	1,952.95	
		20,183.20

TOWN TREASURER (Continued)

County of Middlesex		
Dog Licenses		$ 682 . 69
Granolithic Sidewalk Bonds		
Sold to Winchester Savings Bank at par		20,00 0.00
Surface Drainage Bonds		
Sold to Lee, Higginson & Co., at par	$ 6,000.00	
Sold to Winchester Savings Bank, at par	6,000.00	
		12,000.0 0
Interest		
Bank Deposits	$ 676.32	
Accrued interest on bonds sold	421.10	
		1,0 97.42
Permanent Care Fund Wildwood Cemetery		
Payments for perpetual care of lots	$ 2,300.00	
Received from Fund for Investment	2,065.00	
		4,365.00
Robert C. Metcalf School Library Fund		
Robert B. Metcalf Executor, Legacy		500.00
Income from Public Trust Funds		
Charles W. Bradstreet Library Fund	$ 40.40	
Frank W. Daniels Library Fund	41.20	
Asa Fletcher Fund	2,141.64	
Nancy S. Howe Library Fund	82.42	
Robert C. Metcalf School Library Fund	37.60	
Wider L. Parkhurst School Library Fund	40.40	
Permanent Care Fund Wildwood Cemetery	1,413.53	
William P. Winchester Fund	12.70	
		3,809.89
Cemetery Fund		
One-half proceeds sale of lots		587.50
Departmental Receipts		
Cemetery Maintenance	$ 1,385.32	
Engineering Department	.72	
Fire Department	30.61	
Granolithic Sidewalk Bond Account	2 844.47	
Gypsy and Brown Tail Moth Account	1,575.25	
Health Department	1,398.02	
Highways and Bridges	10,559.22	
Lakeview Road, Construction	927.00	
Lawson Road, Construction	800.00	
Independence Day	62.00	
Library	249.62	
R. C. Metcalf Fund, Purchase Account	2.00	
Miscellaneous Receipts	807.36	
Police Department	1,175.20	
Poor Department	2,044.12	
School Department	1,114.13	
School Department, High School Lunch Counter	781.47	
Selectmen's Department	9.31	
Sewer Construction	4,668.03	
Sewer Maintenance	4.20	

TOWN TREASURER (Continued)

Shade Trees Account	$ 26.00	
State Aid	8.00	
Surface Drainage	537.75	
Tax Title	47.06	
Town Hall Account	831.09	
Town Stable	120.00	
Water Maintenance	3,082.13	
		$ 35,090.08
		$593,235.55

Total Receipts $ 570.525.21

CREDIT

Payments on Selectmen's Warrants		$ 314,402.85
Payment on Town Debt		27,000.00
Temporary Tax Loans		140,000.00
Commonwealth of Massachusetts		
Corporation Tax	$ 94.48	
Charles River Basin Tax	1,341.59	
Metropolitan Parks Tax	9,728.40	
Metropolitan (North) Sewer Tax	13,871.08	
National Bank Tax	36.13	
State Highway Tax	98.00	
State Tax	28,000.00	
		53,169.68
County of Middlesex		
County Tax		14,125.59
Interest on Town Debt		
Water due previous year	$ 220.00	
Water due current year	5,222.50	
Sewer due previous year	2,160.00	
Sewer due current year	2,940.00	
Playground due current year	2,500.00	
School due current year	2,870.00	
Stable due current year	105.00	
Surface Drainage due current year	780.00	
Granolithic Sidewalk due current year	400.00	
Public Park due current year	3,480.00	
		20,677.50
Interest on Tax loans		3,547.65
Interest on Trust Fund in Treasury		
William P. Winchester Fund		12.70
Permanent Care Fund Wildwood Cemetery		
Received from Fund and invested	$ 2,065.00	
Payments received and added to Fund	2,300.00	
Interest paid on investments	24.67	
		4,389.67
Public Trust Funds Invested		
William P. Winchester Fund	$ 1,129.84	
Robert C. Metcalf, School Library Fund	500.00	
		1,629.84
Total Payments		578,955.48
Balance, cash on hand Dec. 31, 1913		14,280.07
		593,235.55

TREASURER'S DEPARTMENT

CREDIT

Appropriation			$ 1,100.00
Transferred from Town Officers' Salaries			141.67

DEBIT

Payments on Selectmen's warrants:

George H. Eustis, Town Treasurer, salary 12 months to Dec. 31, 1913		$ 850.00	
Other Expenses			
American Express Co.	$ .85		
F. J. Barnard & Co., binding	4.50		
Globe Stamp Works, stamps	4.58		
Griffith-Stillings Press, book	13.50		
Thomas Groom & Co., check books	52.95		
Kelley & Hawes Co., express	.45		
J. W. Richardson, P. M., stamps and rent box	44.00		
James H. Roach, P. M., rent box	2.00		
Theo. P. Wilson, printing and stationery	28.00		
Winchester News Co., stationery	.50		
F. V. Wooster, bond	100.00		
		251.33	
		$ 1,101.33	
Balance, Dec. 31, 1913		140.34	
		$ 1,241.67	$ 1,241.67

UNCLASSIFIED ACCOUNT

CREDIT

Appropriation			$ 1,700.00

DEBIT

Payments on Selectmen's warrants:

Care and Repairs of Congregational Church Clock			
George H. Hamilton, care to June 30, 1913	$ 35.50		
The E. Howard Clock Co.	18.10		
		$ 53.60	
Certification of Town Notes			
Bureau of Statistics		42.00	
Ice for Drinking Fountain			
Horn Pond Ice Co.		120.98	
Printing By-Laws			
Theo. P. Wilson		88.50	

UNCLASSIFIED ACCOUNT (Continued)

Town Reports			
F. E. Bacon & Co., Inc.	$ 1,193.05		
American Express Co.	.56		
Kelley & Hawes Co.	5.50		
		$ 1,199.11	
General Supplies			
The Adder Machine Co., adding machine ribbon	$ 1.00		
American Express Co.	.35		
Est. A. R. Andrews, carbon paper	3.50		
John Carter & Co., paper	2.30		
Carter Ink Co., ink	4.00		
Joseph F. Cook, carbon paper	5.00		
John A. Lowell Bank Note Co., bonds	32.00		
H. B. McArdle, carbon paper and rubber bands	8.33		
Tileston & Livermore Co., paper	3.03		
Underwood Typewriter Co., repairs	2.72		
Theo. P. Wilson, billheads	5.75		
Winchester News Co., Typewriter ribbons and pencils	21.65		
		89.63	
		$ 1,593.82	
Balance, Dec. 31, 1913		106.18	
		$ 1,700.00	$ 1,700.00

WATER CONSTRUCTION

CREDIT

Balance, Dec. 31, 1912	$ 1,410.28
Transferred from Water Rates	2,000.00

DEBIT

Payments on Selectmen's warrants:

Meters		
Neptune Meter Co.	$ 126.00	
Pittsburgh Meter Co.	210.00	
Thomson Meter Co.	1,584.25	
		$ 1,920.25
Pipe and Fittings		
Boston & Maine Railroad	$ 124.01	
Chapman Valve Manufacturing Co.	35.42	
James J. Fitzgerald Contracting Co.	44.19	
Lynchburg Foundry Co.	559.89	
Pratt & Cady Co.	70.84	
Rensselaer Valve Co.	221.00	
Sumner & Gerald	8.96	
Town Sewer Construction	14.75	
		1,079.06

WATER CONSTRUCTION (Continued)

Other Expenses			
T. Quigley, Jr., labor and material	$ 242.10		
Simpson Bros. Corporation, man-hole and labor	168.59		
		$ 410.69	
		$ 3,410.00	
Balance, Dec. 31, 1913		.28	
		$ 3,410.28	$ 3,410.28

WATER MAINTENANCE

CREDIT			
Balance, Dec. 31, 1912			$ 3,648.24
Transferred from Water Rates			19,335.45
House Connections			3,082.13
DEBIT			
Payments on Selectmen's warrants:			
Salaries and Wages			
Eben Caldwell, Water Registrar, salary 12 months to Dec. 31, 1913	$ 400.00		
William T. Dotten, Superintendent, salary 12 months to Dec. 31, 1913	900.00		
Frederick L. Waldmeyer, Inspector, salary 12 months to Dec. 31, 1913	1000.00		
Pay rolls	9,211.05		
		$ 11,511.05	
Equipment and Repairs			
C. H. Batchelder Co.	$ 7.00		
Harold L. Bond Co.	12.28		
Central Hardware Co.	36.36		
Crosby Steam Gage & Valve Co.	7.85		
The Eagle White Lead Co.	19.95		
Edson Manufacturing Co.	20.25		
Charles Fortis	28.67		
Julian P. Friez	9.75		
Hersey Hardware Co.	92.81		
Charles J. Jager Co.	1.25		
Kelley & Hawes Co.	9.70		
Keniston Engineering Co.	19.53		
James McLaughlin	12.00		
Richardson & Clement	3.50		
Edmund C. Sanderson	1.50		
Standard Oil Co. of New York	15.00		
Sumner & Gerald	6.31		
P. Sutherland & Co.	23.78		
Sweeney's Harness Shop	7.20		
Toppan Boat Mfg. Co.	36.50		
Walworth Manufacturing Co.	3.57		
Whitney Machine Co.	51.95		
		426.71	

WATER MAINTENANCE (Continued)

Fuel and Oil		
Geo. W. Blanchard & Co.	$ 26.64	
Parker & Lane Co.	102.33	
Standard Oil Co. of New York	313.72	
		$ 442.69
Pipe, Fittings and Hydrants		
American Express Co.	$ 4.10	
Boston & Maine Railroad	790.37	
Braman, Dow & Co.	143.34	
Builders Iron Foundry	211.45	
Chadwick-Boston Lead Co.	1,190.82	
The Chapman Valve Manufacturing Co.	53.13	
James J. Fitzgerald Contracting Co.	87.29	
Glauber Brass Mfg. Co.	2.79	
Kelley & Hawes Co.	7.10	
Lynchburg Foundry Co.	3,637.27	
T. Quigley, Jr.	12.00	
Rensselaer Valve Co.	701.10	
Sumner & Gerald	905.78	
Thomson Meter Co.	445.31	
Town, Sewer Construction	12.00	
Walworth Manufacturing Co.	218.58	
Wellman Co.	143.52	
Woburn Iron Foundry	9.45	
		8,575.40
Other Expenses		
Arlington Gas Light Co.	$ 6.00	
Geo. W. Blanchard & Co., cement and lumber	161.36	
Harold L. Bond Co., jute	11.38	
Boston & Maine Railroad, freight	.96	
William T. Dotten, car-fares	72.00	
The Edison Electric Illuminating Co. of Boston	10.50	
John A. Hall, carfares	14.80	
J. Johnston, labor	3.90	
Kelley & Hawes Co., teams	315.00	
Kelley & Hawes Co., express	30.90	
J. A. Laraway Co., labor and materials	10.00	
New England Telephone & Telegraph Co.	42.92	
Geo. E. Pratt & Co., stove pipe	2.43	
Town, Highways and Bridges, repairs, trenches	256.85	
Frederick L. Waldmeyer, carfares	52.10	
Wedgemere Conservatories, plants	5.00	
		996.10
Office Expenses		
The Globe-Wernicke Co., furniture	$ 60.90	
Thomas Groom & Co., stationery	4.15	

WATER MAINTENANCE (Continued)

The J. C. Hall Co., books	$ 46.87		
Library Bureau, cards	7.19		
J. W. Richardson, P. M., envelopes	21.24		
H. L. Shaw, repairs, typewriter	9.00		
S. M. Spencer Mfg. Co., rubber stamps	1.90		
Theo. P. Wilson, stationery and printing	58.78		
		$ 210.03	
		$ 22,161.98	
Balance, Dec. 31, 1913		3,903.84	
		$ 26,065.82	$ 26,065.82

WATER RATES

CREDIT		
Balance, Dec. 31, 1912		$ 106.00
Commitment by Water Registrar to Collector of Taxes:		
January–July, Meter	$ 15,855.22	
fixtures	2,164.00	
July–January, Meter	15,487.70	
fixtures	1,977.00	
Additional July–January	491.82	
		35,975.74
DEBIT		
Abatements January–July	$ 70.57	
Abatements July–January	199.76	
Transfers authorized by vote of the Town:		
Interest	5,422.50	
Payment Town Debt	9,000.00	
Water Construction	2,000.00	
Water Maintenance, balance of Water Rates collected	19,335.45	
Balance, Dec. 31, 1913	53.46	
	$ 36,081.74	$ 36,081.74

INCOME FROM WATER RATES

Year	Water Rates	Paid by Town Departments	Total Income
1874	$ 1,198.92		$ 1,198.92
1875	6,003.08		6,003.08
1876	4,892.73	$ 1,065.00	5,957.73
1877	3,869.77	1,282.50	5,152.27
1878	5,869.59	1,262.50	7,132.09
1879	6,457.16	1,243.50	7,700.66
1880	7,355.99	1,256.00	8,611.99
1881	8,213.90	1,243.50	9,457.40
1882	8,537.64	1,288.50	9,826.14
1883	8,891.32	1.284.00	10,175.32
1884	9,511.16	1,308.00	10,819.16
1885	9,827.77	1,300.00	11,127.77
1886	10,780.31	1,332.00	12,112.31
1887	11,482.98	1,393.00	12,875.98
1888	12,577.43	1,429.00	14,006.43
1889	13,528.79	1,533.00	15,061.79
1890	14,487.89	1,573.00	16,060.89
1891	14,934.31	1,573.00	16,507.31
1892	16,136.03	1,584.00	17,720.03
1893	14,426.83	1,455.72	15,882.55
1894	18,942.27	1,769.00	20,711.27
1895	22,018.88		22,018.88
1896	21,230.54		21,230.54
1897	23,751.68		23,751.68
1898	21,411.81		21,411.81
1899	23,877.18		23,877.18
1900	25,734.45		25,734.45
1901	27,067.83		27,067.83
1902	20,471.93		20,471.93
1903	21,511.75		21,511.75
1904	22,648.22		22,648.22
1905	25,325.37		25,325.37
1906	22,285.16		22,285.16
1907	27,826.44		27,826.44
1908	28,575.94		28,575.94
1909	27,930.63		27,930.63
1910	30,323.59		30,323.59
1911	30,388.31		30,388.31
1912	30,820.39		30,820.39
1913	35,705.41		35,705.41
	$696,831.38	$ 26,175.22	$723,006.60

COST OF CONSTRUCTION OF THE WATER WORKS

Year	Bonds Issued	Appropriation by Taxation	Appropriation by Transfer from Water Rates	Received for Service Work	Other Cash Receipts	Transferred from Water Construction	Total Receipts	Cost of Construction
1873	$40,000.00						$40,000.00	$26,917.24
1874	85,000.00			$2,127.40			87,127.40	98,597.94
1875	35,000.00			2,096.84			37,096.84	37,394.28
1876			$3,000.00	2,207.83			5,207.83	5,782.77
1877			2,000.00	258.63			2,258.63	2,764.11
1878			2,132.09	111.84			2,243.93	977.27
1879			2,000.00	183.30			2,183.30	2,799.18
1880	10,000.00		2,000.00	156.82			12,156.82	11,704.90
1881	30,000.00		870.05	304.47	$400.00		31,574.52	32,671.86
1882	25,000.00		1,500.00	207.25	887.50		27,594.75	27,486.85
1883			3,501.46	557.88			4,059.34	3,381.98
1884			1,231.59	322.25			1,553.84	2,831.22
1885	14,000.00		1,627.07	257.77	674.29		17,559.13	15,841.49
1886		$531.00	2,112.31	275.25	643.50		3,562.06	3,202.95
1887			3,075.98	625.49			3,701.47	4,147.79
1888	1,000.00		1,254.61		55.50		2,310.11	3,636.00
1889								52.14
1890	60,000.00		2,780.89	65.57	1,989.00		64,835.46	47,184.16
1891	11,000.00	2,500.00		255.15	6.00		13,761.15	25,242.16
1892	14,000.00			142.92	636.00		14,778.92	12,480.79
1893	40,000.00			815.63	13.00		40,828.63	46,207.66
1894	10,000.00			1,451.27	602.70		12,053.97	14,896.10
1895	11,000.00		2,318.88	203.05	718.30		14,240.23	13,708.19
1896		2,000.00	3,462.87	581.25			6,044.12	5,295.87
1897			4,541.85	774.85			5,316.70	6,512.11
1898	39,000.00		2,681.81	259.37	3,972.00		45,913.18	26,903.68
1899		1,600.00	5,751.68	783.83			8,135.51	18,309.03
1900	7,000.00		5,895.66	707.95	300.16		13,903.77	12,532.90
1901			2,701.67	690.83			3,392.50	14,800.50
1902	12,000.00			1,789.14	18.60		14,407.74	10,178.59
1903	26,000.00	1,000.00	3,136.75	886.58			31,023.33	19,877.80
1904			3,783.22	262.71			4,045.93	14,044.34
1905			7,497.74	437.84	296.21		8,231.79	8,185.62
1906			5,313.94	534.54	141.15		5,989.63	9,666.41
1907			9,954.52	586.63			10,541.15	7,263.42
1908				193.45			193.45	3,357.64
1909			4,000.00				4,000.00	4,566.09
1910			5,000.00				5,000.00	2,245.93
1911			5,000.00			$2,577.24	2,422.76	2,297.76
1912		500.00	9,000.00				9,500.00	11,392.89
1913			2,000.00				2,000.00	3,410.00
	$470,000.00	$8,131.00	$111,126.64	$21,115.58	$12,953.91	$2,577.24	$620,749.89	$620,749.61
				Balance, Dec. 31, 1913				.28
							$620,749.89	$620,749.89

Classification of Cost of Water Works

North reservoir and dam	$ 66,927.33
South reservoir and dam	195,181.31
East Side high service	38,712.56
West Side high service	25,081.13
Street pipes and meters	294,847.28
	$620,749.61

TRIAL BALANCE DEC. 31, 1913

Abatement of Taxes, previous years		$ 4,076.64
Abatement of Taxes, overlays 1913		16.04
Anticipation of Taxes, loans		40,000.00
Assessor's Department		13.62
Auditor's Department		173.01
Bank Tax		5,092.05
Bradstreet, Chas. W. Fund		1,000.00
Bradstreet, Chas. W. Investment	$ 1,000.00	
Burial of Deceased Soldiers	37.00	
Cemetery Fund		2,419.50
Cemetery Maintenance		322.99
Claim Account		321.09
Clerical Assistance		315.48
Collector of Taxes Department		401.75
Collector of Taxes, General Tax	106,265.16	
Collector of Taxes, Gypsy and Brown Tail Moth Ass'ts	529.35	
Collector of Taxes, Sewer Assessments	3,656.94	
Colector of Taxes, Sidewalk Assessments	837.49	
Collector of Taxes, Granolithic Sidewalk Ass'ts	378.23	
Collector of Taxes, Water Rates	53.46	
Committees		43.05
Common and Public Plots		30.55
Contagious Disease	680.18	
Corporation Tax		12,118.68
Daniels, Frank W. Fund		500.00
Daniels, Frank W., Investment	500.00	
Engineering Department		737.77
Election and Registration		56.11
Evening School		236.19
Fire Department		2,584.91
Fire and Police Wireing Underground		1,252.26
Fletcher, Asa, Fund		32,330.59
Fletcher, Asa, Investment	32,330.59	
Grade Crossing		706.51
Granolithic Sidewalk Construction		4,852.00
Gypsy and Brown Tail Moth Account		2,240.68
Gypsy and Brown Tail Moth Assessments		529.35
Health Department		785.61
Highways and Bridges		1,601.12
Howe, Nancy S., Library Fund		1,000.00
Howe, Nancy S., Library Fund Investment	1,000.00	
Independence Day		107.02
Inspector of Animals		100.00
Inspector of Buildings Department		213.97
Interest	359.27	
Johnson, Henry F., Bequest		2,283.24
Johnson, Henry F., Bequest Investment	2,283.24	
Legal Department		167.77
Library		570.93
Manchester Field		115.72
Metcalf, Robert C., Fund		1,755.92
Metcalf, Robert C., Investment	1,755.92	
Miscellaneous Receipts		807.36
Notes Payable		499,500.00
Overseers of the Poor, Fletcher Fund		4,002.50
Parkhurst, Wilder L., Fund		1,000.00

TRIAL BALANCE DEC. 31, 1913 (Continued)

Parkhurst, Wilder L., Investment	$ 1,000.00	
Parkhurst, Wilder L., Income		$ 55.80
Pensions for Town Laborers	86.67	
Permanent Care Fund Wildwood Cemetery		36,875.00
Permanent Care Fund Wildwood Cemetery, Investment	36,875.00	
Permanent Care Fund Wildwood Cemetery, Income		1,388.86
Police Department		1,561.65
Poor Department		1,339.17
Public Park Account		551.49
Public Property Account	1,246,200.00	
School Department		12,008.96
School (High) Lunch Counter		7.58
Sealer of Weights and Measures Department		123.64
Selectmen's Department		408.49
Sewer Assessments		5,274.70
Sewer Assessments in Assessors' hands	1,617.76	
Sewer Construction		1,275.55
Sewer Maintenance		791.87
Sewer Outlets		185.00
Shade Trees		70.29
Sidewalk Bond Account		837.49
Sidewalk Assessments		4,326.94
Sidewalk, Granolithic Assessments		378.23
Skillings, David N., Library Fund		703.04
Skillings, David N., Library Fund Investment	703.04	
Snow and Ice		1,691.30
Soldiers Relief		76.00
State Aid	780.00	
Street Lights		3,275.50
Supt. of Streets Salary		300.00
Surface Drainage		605.81
Surplus		746,700.00
Symmes, Z., Fund		6,504.19
Symmes, Z., Fund Investment	6,504.19	
Tax Title	247.15	
Town Clerk's Department		87.96
Town Hall		104.13
Town Stable, Maintenance of		1,866.19
Treasurer	14,280.07	
Treasurer's Department		140.34
Unclassified Account		106.18
Water Construction		.28
Water Maintenance		3,903.84
Water Rates		53.46
Winchester, Wm. P., Fund		1,152.42
Winchester, Wm. P., Fund Investment	1,152.42	
	$1,461,113.33	$1,461,113.33

TAX LIST OF THE PERSONAL AND REAL ESTATE IN THE TOWN OF WINCHESTER FOR THE YEAR 1913 RATE $17.40 ON $1,000

Name, Location and Description	Personal	Real	Total Tax
Abbott, Edward W., 16 Cabot St.....	300		
House $5500, 8009 ft. land $1450.....		6950	126.15
Abbott, John, Arlington St.....	3500		60.90
Abbott, Grace R. S., Mrs., Arlington St.			
House $6000, garage $600, 66,760 ft. land $1675		8275	143.99
Abbott, Merle E., 9 Edgehill Road.....	1500		
House $7000, lot 5, 8000 ft. land $1200...		8200	168.78
Abercrombie, Margaret, Mrs., 8 La Grange St.			
House $3500, 8801 ft. land $2025.....		5525	96.14
Adams, Grace E., Mrs., 7 Mystic Ave.			
House $1800, 8250 ft. land $1325.....		3125	54.38
Adams, Hattie G., Heirs, care of Walter L. Rice.			
House $1500, lot 26, pt. 30, 4200 ft. land $200, 82 Harvard St.....		1700	29.58
Lots 18, 22, 5600 ft. land, Harvard St...		250	4.35
Adams, Joseph C., 24 Dix St.....	500		8.70
Adams, Etta M., Mrs., 24 Dix St.			
House $4000, 5100 ft. land $1125, 24 Dix St.		5125	89.18
House $5000, 5271 ft. land $1325, 22 Dix St.		6325	110.05
Adriance, S. Winchester, 9 Mt. Pleasant St.			
House $2200, barn $100, 11,477 ft. land $2200		4500	78.30
Alexander, Frederic C., 5 Lakeview Rd.....	3500		60.90
Alexander, Nancy D., Mrs., 5 Lakeview Rd.			
House $7000, barn $500, lot 17, 12,159 ft. land $2925.....		10425	181.40
Allen, A. Burnham, 129 Mt. Vernon St.....	4000		69.60
Allen, Caroline S., Est., James S. Allen, Jr. Adm., 41 Myrtle Ter.....	500		8.70
Allen, Catherine P., Mrs., 41 Myrtle Ter...	300		5.22
Allen, Clarence J., 38 Church St.....	1000		17.40
Allen, Eva O. J., Mrs., 38 Church St.			
House $5500, barn $300, 9459 ft. land $4725.....		10525	183.13
Lots 79, 83, 6465 ft. land, Irving St.....		300	5.22
Allen, Douglas C., 31 Forest St.			
House $1500, lot 80, 4500 ft. land $275..		1775	30.88
Ambler, Christina M., Mrs., 207 Washington St.....	1000		17.40
Ambrose, Nora A., Mrs., 22 Vine St.			
House $4000, shed $100, 14,000 ft. land $2525, 9476 ft. land, back, $675.....		7300	127.02

Name, Location and Description	Personal	Real	Total Tax
Ames, Charles F., 15 Cabot St.	3300		57.42
Ames, Alma H., Mrs., 15 Cabot St. House $6500, lot 171, 11,181 ft. land $2025		8525	148.33
Anderson, Andrew, 348 Washington St., House $850, barn $150, 20,468 ft. land $1600		2600	45.24
Andrews, Ellen M., Miss, 23 Myrtle St. House $900, 3164 ft. land $625		1525	26.53
Annin, George W., 113 Mt. Vernon St.	200		3.48
Anti Friction Bearing Co., Hemingway St. Factory $4000, lot 16, pt. 15, 17, 35,000 ft. land $1700	2000	5700	133.98
Apsey, George W., 19 Symmes Rd. House $5800, lot 20, 4880 ft. land $775		6575	114.40
Archer, Robert D., 36 Wildwood St. 8865 ft. land Wildwood St.	1000	1075	36.10
Archer, Martha A., Heirs, 36 Wildwood St. House $4500, 14,995 ft. land $2250		6750	117.45
Armstrong, Robert M., 66 Highland Ave.	575		10.00
Armstrong, Marilla J., Mrs., 66 Highland Ave.			
House $4000, lot 1, 16,260 ft. land $1475, 66 Highland Ave.		5475	95.27
House $1700, barn $100, lot 6, 16,917 ft. land $1200, 5 Wilson St.		3000	52.20
Lot 2, 15,723 ft. land, corner Wilson St. and Highland Ave.		1400	24.36
House $3000, lots 9, 11, 34,721 ft. land $1700, Wilson St.		4700	81.78
Lots 14, 16, 17,195 ft. land, Stone Ave.		900	15.66
House $3700, lot 51, pt. 50, 7009 ft. land $550, 10 and 12 Lebanon St.		4250	73.95
House $3300, lot 22, 6575 ft. land $525, 23 Lebanon St.		3825	66.55
House $3500, lot 21, 6268 ft. land $500, 21 Lebanon St.		4000	69.60
Lot 17, 6514 ft. land, Lebanon St.		525	9.14
Armstrong, Robert W., 9 Fletcher St.	5000		87.00
Arnold, George F., 20 Dix St.	500		8.70
Arnold, Josephine E., Mrs., 20 Dix St. House $3000, barn $300, 7941 ft. land $1600		4900	85.26
Arnold, Evelyn G., Mrs., 26 Lincoln St. House $1500, garage $200, 5500 ft. land $375		2075	36.10
Arrell, John B., 18 Salem St. House, 18 Salem St., $1200, house 22 and 24 Salem St. $1600, lot 3, 12,000 ft. land $750, Salem St.		3550	61.77
Ash, Horace W., 14 Fairview Ter.	1500		
House $7000, lot 7, 7248 ft. land $1075		8075	166.60
Ashton, Edward L., 15 Oxford St.	300		5.22
Ashton, Sarah C., Mrs., 15 Oxford St. House $7500, pt. lot 68, 12,000 ft. land $2150		9650	167.91

Name, Location and Description	Personal	Real	Total Tax
Athan, Christus, 7 Thompson St.	800		13.92
Atwood, Frank W., 19 Ridgefield Rd.....	2000		34.80
Atwood, Grace G., Mrs., 19 Ridgefield Rd. House $7000, garage $500, lot 14, 8000 ft. land $1250.....		8750	152.25
Ayer, A. Eugene, 11 Sanborn St. House $1500, barn $100,7800 ft.land $1025		2625	45.68
Ayer, John L., 120 Cambridge St.	45000		
House $2000, barn $300, 13,196 ft. land $1850, 122 Cambridge St.		4150	855.21
Lot 124, 18,695 ft. land, Cambridge St. ..		1500	26.10
4⅔ acres land, Cambridge St.....		6000	104.40
House $3000, lot 1, 5300 ft. land $750, 35 and 37 Myrtle Ter.		3750	65.25
6¾ acres land, Wildwood St.		6750	117.45
Lot 3, 11,842 ft. land $1175, lot 6, 9950 ft. land $1000, lot 8, 9985 ft. land $1000, lot 9, 11,673 ft. land $1175, lot 10, 9754 ft. land $975, lot 11, 11,616 ft. land $1150, lot 12, 9523 ft. land $950, lot 13, 11,560 ft. land $1150, lot 14, 9292 ft. land $925, lot 15, 11,503 ft. land $1150, Cabot St...		10650	185.31
Ayer, Rebecca A., Mrs., 120 Cambridge St. House $6000, 11,000 ft. land $1550, 120 Cambridge St.		7550	131.37
Ayer, Rebecca A. and Gendron, Florence A. House $5500, 10,953 ft. land $1875, 132 Highland Ave.....		7375	128.33
Ayer, William P. F., 11 Everett Ave.....	3000		52.20
Ayer, Marguerite L., Mrs., 11 Everett Ave. House $8000, garage $300, lot 13, 13,191 ft. land $3950		12250	213.15
Ayer, Elizabeth J., Heirs, 23 Hemingway St. House $600, house $600, lot D, 7300 ft. land $200, 21 and 23 Hemingway St.		1400	24.36
Bacon, Carl K., 379 Main St.	5000		
House $3500, garage $500, 21,840 ft. land $4575		8575	236.20
Bacon, Charles F. and Robert, 31 Grove St..	2000		
Factory $9000, shed $500, store-house $700, shed $500, picker-house $800, boiler-house $1500, 48,215 ft. land $1450, 14,035 ft. land, bank, $100, Grove Place.....		14550	287.97
Bacon Felt Co., Grove Place.....	3000		52.20
Bacon, Elizabeth K., Heirs, 10 Wolcott Rd. House $4000, lot 4, 26,568 ft. land $1600, 10 Wolcott Rd., lot 5, 27,155 ft. land $3525, pt. lots 29, 30, 5806 ft. land $600, Highland Ave.		9725	169.22
Bacon, Robert, 21 Grove St.			
House $12,000, 19,000 ft. land $2850, 42,000 ft. land $2000, lot 2, 11,480 ft. land $750, 2 acres wood land, back, $800, 21 Grove St.		18400	320.16

Name, Location and Description	Personal	Real	Total Tax
House $2600, barn $900, 30,460 ft. land $3350, 31 Grove St.		6850	119.19
House $400, 2690 ft. land $100, Grove Pl.		500	8.70
House $1500, lot 5, 8628 ft. land $400, Grove Place		1900	33.06
House $600, 14,381 ft. land $650, 7 Grove Place		1250	21.75
9478 ft. land $200, 4801 ft. land $100, Grove Place		300	5.22
Badger, Daniel B., 12 Prospect St.	6200		
House $9000 barn $1000, 26,579 ft. land $5325		15325	374.53
Badger, Lizzie F. P., Mrs., 12 Prospect St. 8204 ft. land, Highland Ave.		1475	25.66
Bagge, William, 91 Irving St. House $1500, lot 15, pt. 11, 4200 ft. land $200, lots 19, 23, 5600 ft. land $150		1850	32.19
Bagley, Henry C., 129 Highland Ave.	1000		17.40
Bagley, Theresa A., Mrs., 129 Highland Ave. House $4000, garage $300, 7874 ft. land $1350		5650	98.31
Bailey, Annie D., Mrs., 11 Kenwin Rd. House $2500, 6000 ft. land $425		2925	50.90
Bailey, Mary E., Mrs., 23 Cross St. House $1200, barn $100, 10,490 ft. land $725		2025	35.23
Baker, Arthur E., 8 Elmwood Ave.	200		3.48
Baker, Edwin A., 40 Wildwood St.	2000		34.80
Baldwin, Charles A., 15 Glengarry	2000		34.80
Baldwin, Edward L., 1 Lakeview Rd.	1000		
House $7000, lot 2, 14,232 ft. land $3975		10975	208.37
Ball, Lucretia W., Mrs., 14 Symmes Rd. Lots 239 to 244, inc., 28,073 ft. land, Brookside Ave.		1000	17.40
House $6000, lot 6, 7275 ft. land $1175, 14 Symmes Rd.		7175	124.85
Bangs, Georgiana, Mrs., 14 Central St. House $11,000, barn $1000, 72,540 ft. land $16,675, 28,370 ft. land, back, $2800		31475	547.66
Barbaro, Cantida, Mrs. 43 Oak St. House $800, 9410 ft. land, $575		1375	23.92
Barker, Edward S., 77 Church St.	1000		17.40
Barker, Lucy M., Mrs., 77 Church St. House $5000, barn $1500, 20,000 ft. land $5000, 20,040 ft. land $2000		13500	234.90
Barksdale, Oliver, 14 Chester St. House $500, 5100 ft. land $200		700	12.18
Barksdale, Simon D., 49 Harvard St. House $1500, lot 89, 2800 ft. land $200		1700	29.58
Barnard, Frank E., 41 Oxford St.	1000		17.40
Barnard, Ethel F., Mrs., 41 Oxford St. House $6000, lg. pt. lot 157, 8518 ft. land $1350		7350	127.89

Name, Location and Description	Personal	Real	Total Tax
Barnes, Franklin E. & Co., 531 Main St...	3000		52.20
Barnes, Julia F., Mrs., 2 Fenwick Rd. House $7500, 11,173 ft. land $1800.....		9300	161.82
Barr, Frank, 12 Wedgemere Ave.	4225		
Lot 9, 14,198 ft. land, Calumet Rd.		2275	113.10
Barr, Alace J., Mrs., 12 Wedgemere Ave. House $7500, lot 8, 18,030 ft. land $3975		11475	199.66
Barrett, Charles E., 88 Bacon St.....	600		
House $4500, garage $200, 11,452 ft. land $3425		8125	151.81
Barron, George A., 26 Winthrop St.	200		
House $3500, 4533 ft. land $925, 13 and 15 Elmwood Ave.....		4425	80.47
Barron, Addie M., Mrs., 26 Winthrop St. House $2000, garage $100, 12,681 ft. land $1900		4000	69.60
Barrows, Harold K., 4 Fairview Ter.....	2000		34.80
Barry, Hannah J., Mrs., 57 Salem St. House $400, pt. lot 10, 7020 ft. land $200		600	10.44
Barstow, Ellen T., Mrs., 4 Pond St.	50		
House $1400, barn $200, 25,000 ft. land $700		2300	40.89
Barta, Mary J., Mrs., 6 Cabot St. House $5500, lot 164, pt. 168, 16,633 ft. land $3000		8500	147.90
Bartlett, C. Howard, 8 Copley St.	2000		
House $8500, garage $400, lot 175, 11,181 ft. land $1675		10575	218.80
Barton, Caroline K., Mrs., 135 Highland Ave.	2150		37.41
Barton, Elizabeth E. T., Mrs., 5 Laurel St. 45,476 ft. land, Swan Ave.....		1600	27.84
Barton, Florence M., Mrs., 135 Highland Ave House $5000, 9148 ft. land $1550.....		6550	113.97
Bascom, Charles W., 6 Summit Ave.	1000		
House $2000, barn $150, 22,540 ft. land $3375		5525	113.53
Bates, Emma J. R., Mrs., 97 Cambridge St. House $4500, 10,200 ft. land $1625, 5964 ft. land, back, $600.....		6725	117.02
Bates, William A., heirs, 4 Lagrange St. 15,000 ft. land $2400, 10,854 ft. land, back, $400, Wildwood St.		2800	48.72
Bates, Lydia M., Mrs., 4 Lagrange St. House $4500, 8723 ft. land $2000		6500	113.10
Baugher, Laura D., Mrs., 16 Rangeley.....	525		9.14
Bean, George G., 43 Wildwood St.	4000		
Factory $3000, 4710 ft. land $475, 959 Main St.		3475	130.06
Bean, Elizabeth H., Mrs., 43 Wildwood St. House $4000, barn $200, 10,000 ft. land $1400, 5,000 ft. land, back, $75		5675	98.75
Bean, Robert H., 52 Myrtle Ter. 7210 ft. land, Myrtle Ter.....		350	6.09
Bean, William K., 169 Forest St. House $2500, lot 1, 25,000 ft. land $750,			

Name, Location and Description	Personal	Real	Total Tax
10,314 ft. land $200		3450	60.03
Bearse, Percy A., 21 Warren St.	2500		
House $5000, garage $200, lot 146, 13,962 ft. land $2225		7425	172.70
Lots 3, 7, 9112 ft. land, Oxford St.		1100	19.14
Beaton, Finley, 28 Clark St.			
House $1800, 6105 ft. land $375		2175	37.84
Beggs, William E., 6 Madison Ave.	2000		34.80
Belcher, Donald M., 14 Prospect St.	6400		111.36
Belcher, Frederick E., 14 Prospect St.	1100		19.14
Belcher, Georgiana S., Est., Frederick E. Belcher, Executor	1050		
House $5500, barn $500, 10,596 ft. land $2125, 10,680 ft. land, back, $1075, 14 Prospect St.		9200	178.35
Belcher, William M., 16 Prospect St.	1200		20.88
Belcher, Sarah L., Mrs., 16 Prospect St.			
House $5000, barn $500, 11,422 ft. land $2275, 11,190 ft. land, back, $1125		8900	154.86
Belcher, Sarah L., and Est. Georgiana S.			
7854 ft. land, west of Highland Ave.		1425	24.80
Belcher, Elise A., Miss, 16 Prospect St.	400		6.96
Belichon, Ida M., Mrs.			
House $4500, 9727 ft. land $1475, 109 and 111 Highland Ave.		5975	103.97
Belknap, Robert W., 17 Ridgefield Rd.			
House $8000, garage $500, lot 15, 9500 ft. land $1700		10200	177.48
Bell, Clyde W., 132 Forest St.			
House $3500, 10,290 ft. land $725		4225	73.52
Bell, Aaron C., Heirs, care of John Park			
House $1500, barn $300, carriage house $200, 30,300 ft. land $1800, 2 acres land $2000, 128 Forest St.		5800	100.92
½ acre land $800, 1½ acres land, $1400, back, Cross St.		2200	38.28
28,041 ft. land, back, Highland Ave.		300	5.22
Bencalla, Jiacomo and Acritina, 164 Swanton St.			
House $1000, 10,980 ft. land $600		1600	27.84
Bennett, William A., 8 Highland Ave.			
House $1000, 6232 ft. land $200		1200	20.88
Benson, John, 488 Washington St.			
House $1600, 5965 ft. land $350		1950	33.93
Benton, Jay B., 2 Summit Ave.	1500		
House $5500, 13,000 ft. land $2075		7575	157.91
Bernard, Hubert N., 15 Washington St.	2000		34.80
Berry, William F., 25 Wildwood St.	15000		
House $6500, 40,600 ft. land $6500, 15,000 ft. land, back, $200, 25 Wildwood St.		13200	490.68
House $7500, 11,000 ft. land $1875, 17 Wildwood St.		9375	163.13
⅞ acre land, Palmer St.		400	6.96
Bicknell, William H. W., Arlington St.			

Name, Location and Description	Personal	Real	Total Tax
House $1400, 3000 ft. land $150		1550	26.97
Bigelow, E. Alden, 8 Francis Cir.	2500		43.50
Bigelow, Hazel H., Mrs., 8 Francis Cir.			
House $4000, garage $200, 9134 ft. land $1550		5750	100.05
Billings, Mary M., Mrs., 188 Parkway.			
House $2200, barn $100, 21,508 ft. land $4725		7025	122.24
Billman, Christopher L., 11 Cabot St.	1500		26.10
Bird, Lindsay E., 43 Myrtle Ter.			
House $3000, lot 3, 6000 ft. land $650		3650	63.51
Bishop, Flora E., Mrs., 43 Washington St.			
House $1000, 10,960 ft. land $2525		3525	61.34
Black, Arthur, 26 Everett Ave.	5000		
House $9500, pt. lot 12, 15,000 ft. land $4500, 4000 ft. land, back, $400		14400	337.56
Black, Frank A., 196 Parkway	1000		17.40
Blackham, James, 13 Salem St.			
House $800, pt. lot 15, 9957 ft. land $700		1500	26.10
Blaikie, Dexter P., 45 Everett Ave.	300		
House $2500, barn $800, 15,200 ft. land $3050		6350	115.71
Lot 6, 10,780 ft. land, Glen Rd		1075	18.70
Lot 7, 12,723 ft . land,Glen Rd		1275	22.18
Blaisdell, Albert F., 18 Brooks St.	4000		
House $6500, lot 5, 10,645 ft. land $1600, lot 6, 7, 13,442 ft. land $1000		9100	227.94
Blaisdell, Willis O., 30 Vine St.	1800		
Barn $300, lots, 7, 8, 22,825 ft. land $900, Vine St.		200	52.20
Blake, Henry C., 30 Pond St.	200		
House $2300, garage $200, 8000 ft. land $250, 30 Pond, St.		2750	51.33
House $1200, lot 74, 3596 ft. land, $75, Sheridan Circle		1275	22.19
Blake, Elizabeth F., Mrs., 30 Pond St.			
Lot 73, 4084 ft. land Sheridan Circle		75	1.30
Blanchard, George W., 44 Washington St.	7200		
House $1500, lot 7, 5400 ft. land $325, 26 Clematis St.		1825	157.03
Shop $2000, shop $300, shed $200, 11,250 ft. land $1450, 724 Main St.		3950	68.73
House $300, house $300, shop $800, 13,532 ft. land $2000, 705 and 707 Main St.		3400	59.16
Blanchard, Celista A., Mrs., 44 Washington St.			
House $4200, barn $300, 7657 ft. land $1750		6250	108.75
Blanchard, George W. & Co., Walnut St.	23000		
1 Coal pocket, 1 dry-house, 3 lumber sheds, 2 store-houses, office and scales, railroad tracks, 1 office, $20,000, barn $2000, 87,000 ft. land $14,800, 695 Main St.		36800	1040.52

Name, Location and Description	Personal	Real	Total Tax
House $800, 5000 ft. land $800, 711 Main St.		1600	27.84
Factory $2500, factory $1200, 28,378 ft. land, $2275, 921 Main St.	1500	5975	130.06
Blanchard, Sidney C., 44 Washington St	1000		17.40
Blank, Grace B., Mrs., 141 Highland Ave. House $4000, 5340 ft. land $850		4850	84.37
Blank, John S., 4 Myrtle St.	500		8.70
Blank, Almira, Mrs., 4 Myrtle St. House $3500, 4828 ft. land $1075		4575	79.60
Blank, Almira, Adm. Est. Elmira S. Davis.	375		6.53
Blank, John S., Jr., 325 Highland Ave. House $3500, 13,715 ft. land $2050		5550	96.57
Blank, John S., Benjamin F. and Philip J. 1 Currier shop $1000, barn $150, 14,000 ft. land $1400, Lake St.		2550	44.37
10 houses, $500 each, $5000, 4 houses, $1000 each, $4000, barn $1000, 51,862 ft. land $2500, 147,000 ft. land $1500, Middlesex St.		14000	243.60
House, 103 Mt. Vernon St., $3000, house, 107 Mt. Vernon St., $1700, 8008 ft. land $1750, Mt. Vernon St.		6450	112.23
House, 113 Highland Ave., $2800, house, 117 Highland Ave., $5000, 15,086 ft. land $2575, Highland Ave.		10375	180.52
House $4500, 10,000 ft. land $1400, 38 Eaton St.		5900	102.66
House, 34 Eaton St., $3600, house, 36 Eaton St., $3600, house, 1 Eaton Ct., $2400, house, 2 Eaton Ct., $2600, 28,400 ft. land $3400, Eaton St.		15600	271.44
House $4000, 37,760 ft. land $3400, 38 Park Ave.		7400	128.76
Blank, Philip J., 84 Walnut St.	500		
House $2500, barn $300, 14,500 ft. land $2175, 84 Walnut St.		4975	95.26
House $2500, 4844 ft. land $1075, 2 Myrtle St.		3575	62.20
House $2500, lot 4, 5100 ft. land $550, 45 Myrtle Ter.		3050	53.07
House $2500, lot 5, 4920 ft. land $550, 47 Myrtle Ter.		3050	53.07
House $3000, lot 6, 4770 ft. land $525, 49 Myrtle Ter.		3525	61.34
House $4500, 5670 ft. land $1250, 129 Mt. Vernon St.		5750	100.05
House, $500, 8400 ft. land $425, 36 Winthrop St.		925	16.10
House $2000, 4000 ft. land $800, 209 Parkway		2800	48.72
House, 136 Highland Ave., $3500, house, 138 and 140 Highland Ave., $5500, house, 142 Highland Ave., $4000, 15,580 ft. land $2500, Highland Ave.		15500	269.70

Name, Location and Description	Personal	Real	Total Tax
House $500, 3500 ft. land $100, 6 Highland Ave.		600	10.44
House, 507 and 509 Washington St., $3000, barn $100, house 503, 505 Washington St., $3500, house, 499, 501 Washington St., $3500, house $2800, Kenwin Rd., 56,360 ft. land $3950, Washington St. and Kenwin Rd.		16850	293.19
House, 333 Washington St., $2300, house, 8 Lincoln St., $2800, 14,500 ft. land $1450, Washington and Lincoln Sts.		6550	113.97
House $3500, 60,000 ft. land $5400, 319 Washington St.		8900	154.86
House, unfinished, $3000, 31,910 ft. land $5100, 144 Highland Ave.		8100	140.94
Blood, Henry C., 24 Vine St.			
House $4000, 10,975 ft. land $1875		5875	102.22
Blunt, Clara E., Mrs., 692 Main St.			
House $600,garage $150, 4240 ft. land $600		1350	23.49
Bond, Alfred M., 9 Wildwood St.	1500		
Lot 151, 13,385 ft. land, Lawrence St.		1600	53.94
Bond, Charles G. M., 30 Wildwood St.	2500		
House $8500, garage $400, 10,575 ft. land $1575		10475	225.77
Bond, Herbert T., 16 Hillside Ave.	2000		34.80
Bond, William T., 8 Clark St.			
House $1000, 4580 ft. land $275, 6 and 8 Clark St.		1275	22.18
Boone, Allan E., 19 Grove St.			
House $3000, 10,971 ft. land $2525, 10 Central St.		5525	96.14
Boone, Fanny C., Mrs., 19 Grove St.			
House $5000, lot 2, 10,904 ft. land $1750, 14 Fenwick Rd.		6750	117.45
Boone, Allan E.,Trustee, and Ellen L. Smith, 19 Grove St.			
House $3000, barn $150, lot 12, 16,730 ft. land $2675, 19 Grove St.		5825	101.35
House $6000, lot 4, 14,200 ft. land $2275, 12 Fenwick Rd.		8275	143.98
House $4200, lot 9, 10,317 ft. land $1550, 13 Fenwick Rd.		5750	100.05
Pt. lot 1, 5490 ft. land $825, Grove St., lot 3, 12,090 ft. land $1700, lot 8, 10,375 ft. land $800, lot 10, 17,030 ft. land $1350, lot 11, 11,180 ft. land $1100, lot 13, 6732 ft. land $200, lot 14, 5976 ft. land $275, Fenwick Rd.		6250	108.75
House $7500, garage $300, 9220 ft. land $6450, 31 Church St.		14250	247.95
Borden, William H., 29 Prince Ave.			
House $1400, lots 16, 18, 23,520 ft. land $1650		3050	53.07
Bottger, Mabel K., Mrs., 108 Church St.			
House $2500, 17,000 ft. land $3750		6250	108.75

Name, Location and Description	Personal	Real	Total Tax
Boudreau, Thomas, 22 High St.	100		1.74
Bourne, I. Gertrude, Mrs., 10 Sanborn St. 11,304 ft. land, Madison Ave.		1800	31.32
Boutwell, Hannah H., Mrs., 30 Winthrop St. House $2500, barn $150, 15,880 ft. land $2375		5025	87.43
Bouve, Marshall C., 9 Glengarry	2000		34.80
Bowe, William H., 181 Parkway	500		
House $4800, 5414 ft. land $1200		6000	113.10
Bowers, Sophia L., Mrs., 16 Brooks St. House $5000, lot 4, 10,645 ft. land $1600		6600	114.84
Bowler, John, Heirs, 6 Spruce St. House $1200, 6,090 ft. land, $400, 6 Spruce St.		1600	27.84
House $400, 4000 ft. land $250, 4 Spruce St.		650	11.31
Bowser & Bancroft, 7 Mt. Vernon St.	8000		139.20
Boyce, John B., 6 Lloyd St.	300		5.22
Boyce, Mary B., Mrs., 6 Lloyd St. House $3500, lot 16, 5470 ft. land $825		4325	75.25
Boyle, Edward, 16 East St. House $1000, lot 16, 5000 ft. land $200		1200	20.88
Boynton, Arthur G. and Edson G., Hutchinson Rd.	2400		
House $2500, barn $300, 3 sheds $100, 3 acres land $600, 7½ acres land $3000, 2 acres mowing $400, 3½ acres pasture $700, 15 acres pasture $1500, Hutchinson Rd., 20 acres pasture $700, Ridge St.		9800	212.28
Brackett, Forrest G., 221 Parkway	500		8.70
Brackett, Maude, Mrs., 221 Parkway	3500		60.90
Bradbury, S. Louise A., 15 Rangeley	4500		78.30
Braddock, Edward I., 62 Highland Ave. Lot 2, 6000 ft. land $400, lot 8, 6000 ft. land $400, Stone Ave.		800	13.92
Bradford, Fred A., 103 Cambridge St.	3000		52.20
Bradford, Bertha L., Mrs., 103 Cambridge St. House $2500, barn $500, 28,776 ft. land $4600		7600	132.24
Bradshaw, Clara A., Mrs., 15 Maxwell Rd. House $3000, lot 25, 5037 ft. land $750		3750	65.25
Bradstreet, Alprusia A., Mrs., 4 Sheffield Rd.	3000		
House, $7000, 9530 ft. land $2575		9575	218.80
Branch, Mary A., Mrs., 797 Main St. House $1200, 13,664 ft. land $1375		2575	44.80
Brando, Genevieve M., Mrs., 50 Lloyd St. House $4000, 12,080 ft. land $1925		5925	103.09
Breen, Jeremiah, 3 Dunham St. House $1500, 7500 ft. land $700		2200	38.28
Breen, John J., 35 Irving St. House $1400, lot 111, 3435 ft. land $200, 35 Irving St.		1600	27.84
Lot 8, 4830 ft. land, Hill St.		100	1.74

Name, Location and Description	Personal	Real	Total Tax
Breen, William J., 192 Parkway	1500		26.10
Breen, Frances C., 192 Parkway			
House $6500, 9000 ft. land $1975		8475	147.47
Bridge, Frederick W., 2 Wolcott Rd.	7000		121.80
Bridge, Alice M., Mrs., 2 Wolcott Rd.			
House $4500, lot 15, 7350 ft. land $1100		5600	97.44
Bridge, Henry S., 37 Lloyd St.	1775		
House $3500, lg. pt. lot 10, 5250 ft. land $850		4350	106.57
Briggs, Annie E., Mrs., 91 Bacon St.			
House $3000, barn $100, 12,466 ft. land $3750		6850	119.19
Briggs, Herbert W., 40 Calumet Rd.	2000		34.80
Briggs, Helen T., Mrs., 40 Calumet Rd.			
House $6500, 17,727 ft. land $2825, 40 Calumet Rd.		9325	162.25
House $4000, lot 47, 15,000 ft. land $2700, 20 Wedgemere Ave.		6700	116.58
Brigham, Eustace H., 21 Crescent Rd.	1500		
House $7000, lot 18, 15,282 ft. land $1825, 21 Crescent Rd.		8825	179.65
House $7500, lot 141, 14,400 ft. land $1725, Foxcroft Rd.		9225	160.51
Brigham, Carrie M., Mrs., 21 Crescent Rd.			
House $3500, lot 3, 5020 ft. land $350, 45 Lincoln St.		3850	66.99
Brigham, Eustace H., and Herbert Wadsworth, Jr.			
Lot 2, 7364 ft. land, Parkway		1175	20.45
Lot 3, 7815 ft. land, Parkway		1250	21.75
Lot 4, 7116 ft. land, Parkway		1150	20.01
House $6000, lot 12, 6935 ft. land $975, Parkway		6975	121.36
House $6700, lot 13, 10,630 ft. land, $1500, Parkway		8200	142.68
House $6200, lot 14, 8415 ft. land $1175, Parkway		7375	128.33
House $6500, lot 15, 6855 ft. land $950, Parkway		7450	129.63
Lot 17, 5410 ft, land, Maxwell Rd.		650	11.31
Brine, Dorothy A., Mrs., 219 Washington St.			
House $4000, barn $500, 20,580 ft. land $2475		6975	121.37
Brodeur, Maria, Heirs, 715 Main St.			
House $1000, barn $100, 8240 ft. land $1225		2325	40.45
Brookings, Henrietta, Mrs., 6 Mason St.			
House $2200, barn $100, 7300 ft. land $1025		3325	57.85
Brown, Arthur L., 434 Main St.	1000		17.40
Brown, George P., Heirs, 10 Norwood St.			
1760 ft. land, Norwood St.		375	6.52
Brown, Mary E., Heirs, 10 Norwood St.			
House $5500, 18,600 ft. land $4275, 51 Washington St.		9775	170.09

Name, Location and Description	Personal	Real	Total Tax
House $1300, 10,498 ft. land $2000, 135 Washington St.		3300	57.42
Brown, Harry W., 10 Norwood St.	1500		
Brick block $18,000, 5100 ft. land $10,200, Main St.		28200	516.78
Brown, Helen S., Mrs., 2 Wildwood Ter. Lot 76, 14,629 ft. land, Salisbury St.		1000	17.40
Brown, Henry T., House $6500, lot 7, 20,380 ft. land $2050, 80 Highland Ave.		8550	148.77
Brown, Maurice F., 12 Myrtle St.	1000		17.40
Brown, Walter J., 29 Calumet Rd.	2500		43.50
Brown, Lesley D., Mrs., 29 Calumet Rd.	1500		
House $7500, lot 50, 18,000 ft. land $3975		11475	225.76
Bryan, John D., 66 Irving St. House $1600, lot 56, pt. 52, 4200 ft. land $200, 66 and 68 Irving St.		1800	31.32
Bryer, Horatio N., 432 Washington St.	450		7.83
Bryer, Ruby M., Mrs., 432 Washington St. House $1800, barn $800, ½ acre land $1200, 1½ acres land, back, $800, 4 acres mowing, back, $1000, 2 acres meadow, back, $200		5800	100.92
Buckley, William, 130 Cambridge St.	300		5.22
Buckley, Emma P., Mrs., 130 Cambridge St.	6500		
House $3500, barn $1000, 1⅓ acres land $4175, 130 Cambridge St.		8675	264.05
House $3500, garage $50, lg. pt. lot 10, 5721 ft. land $475, 8 Lebanon St.		4025	70.03
Buckley, Emma P., Tr., 130 Cambridge St. House $4000, 8847 ft. land $1950, 3 and 5 Cottage Ave.		5950	103.53
Buckminster, Harold C., 35 Everett Ave.	5000		
House $13,500, garage $1000, lot 15, pt. 14, 11,447 ft. land $3425		17925	398.90
Bufford, Estelle L., Mrs., 2 Calumet Rd. House $5000, pt. lots 27, 28, 11,000 ft. land $2425		7425	129.20
Bugbee, Marion C., Mrs., 15 Foxcroft Rd. House $7000, garage $400, lot 142, 13,950 ft. land $1675		9075	157.90
Buker, Winfield R., 8 Hancock St.	1000		
House $3300, lot 14, 5000 ft. land $600		3900	85.26
Bunting, James F., Est., Carrie M. Bunting Executor, 5 Stratford Rd.	45000		783.00
Bunting, Carrie M., Mrs., 5 Stratford Rd.	500		
House $10,000, 15,316 ft. land $4125		14125	254.48
Burke, Annie E., and Mary, 6 Myrtle St. House $2000, 4828 ft. land $1075		3075	53.50
Burley, Caroline M., Mrs., 16 Herrick St. House $6500, 14,814 ft. land $2950		9450	164.43
Burton, Anson, Est., Walter M. Buffum, Administrator	7700		133.98
Burton, Lillian E., Mrs., 2 Cabot St.			

Name, Location and Description	Personal	Real	Total Tax
House $5500, henery $100, lot 165, pt. 67, 16,279 ft. land $3250		8850	153.99
Butler, James F., 28 Oak St.			
House $1800, 4000 ft. land $300		2100	36.54
Butler, Mary E., and McDonald, Katherine T., 30 Oak St.			
House $1400, 5660 ft. land $400		1800	31.32
Butler, Lillian F., Mrs., 18 Hancock St.			
House $3000, barn $600, lot 48, 10,000 ft. land $1200, 18 and 20 Hancock St.		4800	83.52
Butterworth, Elwell R., 107 Cambridge St.	1500		26.10
Butterworth, Florence E., Mrs., 9 Symmes Rd.			
House $5500, lot 13, 6655 ft. land $1075		6575	114.40
Buttrick, William P., 14 Cabot St.	1000		17.40
Byrne, Sarah, Heirs			
House $800, barn $100, house $1200, 11,007 ft. land $11,000, 563 Main St.		13100	227.94
House $1000, 2060 ft. land $1025, 10 Thompson St.		2025	35.24
Cabot, Florence M., Heirs., 84 Highland Ave.			
House $6500, lot 4, pt. 5, 24,300 ft. land $2425		8925	155.30
Cady, Patrick, 846 Main St.			
House $600, 10,000 ft. land $600, 846 Main St.		1200	20.88
House $800, lot 16, 8000 ft. land $300, 18 Tremont St.		1100	19.14
Caldwell, Burton C., 34 Pond St.			
House $1000, barn $300, 14,000 ft. land $425, 34 Pond St.		1725	30.02
Lots 69, 70, 5000 ft. land, Loring Ave.		250	4.35
Caldwell, Eben, 14 Mt. Pleasant St.	500		8.70
Caldwell, John A., 15 Central St.	3000		52.20
Caldwell, Mary E., Mrs., 15 Central St.			
House $5000, 14,773 ft. land $3400		8400	146.16
Callahan, John E., 188 Washington St.			
House $2000, 7350 ft. land $950, 188 Washington St.		2950	51.33
House $600, barn $50, house $500, 12,960 ft. land $900, 152 and 156 Swanton St.		2050	35.67
Callahan, Mary, Heirs, 9 Spruce St.			
House, 7 Spruce St., $200, house, 9 Spruce St., $700, 12,397 ft. land $500, Spruce St.		1400	24.36
Callahan, Michael, 1 Clark St.			
House $500, 2000 ft. land $125, 3746 ft. land, back, $25		650	11.32
Callahan, Timothy, 12 Elm St.			
House, 12 Elm St., $1000, house, 14 Elm St., $700, 2424 ft. land $275, Elm St.		1975	34.37
Lot 89, 5000 ft. land, East St.		100	1.74

Name, Location and Description	Personal	Real	Total Tax
Callahan, Bridget D., Mrs., 20 Kendall St.			
House $1000, 3320 ft. land $325		1325	23.06
Calumet Club, 15 Dix St.	1000		
House $10,000, 61,573 ft. land $4900....		14900	276.66
Cameron, James W., 49 Salem St.			
Lot 22, 7090 ft. land, Salem St.		225	3.92
Cameron, William, Heirs, 49 Salem St.			
House $600, lot 11, 6388 ft. land $200, 49 Salem St.		800	13.92
Lot 21, 10,730 ft. land, Richardson St...		350	6.09
Campbell, Harry W., 11 Mt. Pleasant St. ..	2000		34.80
Campbell, Helen M., and Helen C. Townsend, 4 Lloyd St.			
House $3500, lot 12, 5000 ft. land $800..		4300	74.82
Campbell, James L., 10 Sheffield Rd.	1000		17.40
Campbell, Susan R., Mrs., 10 Sheffield Rd.			
House $9000, lot 3, 12,420 ft. land $3350		12350	214.89
Campbell, John, 8 Euclid Ave.	2000		34.80
Canniffe, John, 10 Nelson St.			
House $1500, 6675 ft. land $600		2100	36.54
Cannon, Annie, 14 Cross St.			
House $500, 4125 ft. land $200		700	12.18
Capone, Charles, 52 Harvard St.			
House $1800, barn $400, lots 82, 86, 5750 ft. land $250, 52 Harvard St.....		2450	42.63
Lots 18, 19, 20, 10,000 ft. land, Florence St.		500	8.70
Capone, Josephine, Mrs., 15 Tremont St.			
House $500, barn $100, lot 40, 14,325 ft. land $500		1100	19.14
Capone, Louis, 13 Tremont St.			
House $500, lots 8, 9, 10,000 ft. land $300, 10,000 ft. land, back, $100		900	15.66
Cardy, William A., 12 Foxcroft Rd.....	1000		
House $11,000, pt. lot 90, 12, 726, ft. land $525		12525	235.34
Carhart, Alfred B., 7 Lawson Rd.	2000		34.80
Carney, Annie M., Miss, 7 Middlesex St.			
House $900, 5000 ft. land $250, 7 Middlesex St.		1150	20.01
Lots 2, 3, 8010 ft. land $200, lot 11, 5344 ft. land $125, Hill St.....		325	5.65
Carpenger, John H., 7 Thompson St.	200		3.48
Carpenter, Mary W., Mrs., 16 Norwood St.	500		8.70
Carr, Mary A., Mrs., 99 Highland Ave.			
House $4500, lot 44, 5050 ft. land $650, 99 Highland Ave., lot 43, 5132 ft. land $525, Hancock St		5675	98.75
Carter, Fred L., 6 Fells Rd.	3000		
House $7000, lot 231, 14,580 ft. land $1025, lot 230, 20,649 ft. land $625		8650	202.71
Carter, George H., 275 Main St.			
House $5800, 17,800 ft. land $2850		8650	150.51
Carthew, Jeanette W., Mrs., 18 Symmes Rd.			
House $5500, lot 8, 6500 ft. land $1050..		6550	113.97
Case, Charles L., 18 Wedgemere Ave.	1000		

Name, Location and Description	Personal	Real	Total Tax
House $5000, lot 48, 15,000 ft. land $2700		7700	151.38
Cassidy, John F., 251 Swanton St.	350		6.09
Cassidy, Mary E., Mrs., 251 Swanton St.			
House, 16 and 18 Water St., $3500, house, 22 Water St., $2500, lot 33, 12,000 ft. land $500, Water St.		6500	113.10
House $1600, lots 264, 265, 5000 ft. land $250, 22 Lockman St.		1850	32.19
Cassidy, Thomas, 80 Irving St.			
Lot 24, pt. 20, 4200 ft. land, Irving St.		125	2.18
Cassidy, Catherine A., Mrs., 80 Irving St.			
House $1400, lots 36, 40, 4500 ft. land $250, lots 28, 32, 5600 ft. land $300		1950	33.93
Cate, Emma M., Miss, 15 Fletcher St.			
House $3000, 10,000 ft. land $1800		4800	83.52
Cefolo, Vincenzo, 37 Tremont St.			
House $1000, lots 32, 33, 34, 15,075 ft. land $300		1300	22.62
Chadwick, Everett D., 24 Everett Ave.	6500		113.10
Chadwick, Adele D., Mrs., 24 Everett Ave.			
House $12,000, pt. lot 12, 15,000 ft. land $4500, 5000 ft. land, back, $500		17000	295.80
Chaffee, William G., Heirs, 4 Pine St.			
House $3000, 5245 ft. land $1050		4050	70.47
Challis, John, 90 Bacon St.	1500		26.10
Challis, Jeannette E., Mrs., 90 Bacon St.			
House $5000, garage $200, 13,470 ft. land $4050		9250	160.95
Chamberland, Joseph A., 30 Water St.			
Lot 68, 5852 ft. land, Chisholm Rd.		225	3.91
Chamberland, Louis C., 20 Hemingway St.			
House $850, 50,000 ft. land $1000		1850	32.19
Chamberlin, Walter E., 34 Wildwood St.	3000		52.20
Chamberlin, Etta M., Mrs., 34 Wildwood St.			
House $7000, 12,345 ft. land $1850		8850	153.99
Chapin, George F., Heirs, 1 Everett Ave.	5000		87.00
Chapin, H. Frances, Mrs., 1 Everett Ave.	1700		
House $14,000, barn $2000, 17,861 ft. land $6250		22250	416.73
Chapin, H. Frances, Trustee for John R. Gary and H. Frances Chapin	500		8.70
Chapin, Howard G., 1 Everett Ave.	2000		
Lots 35, 36, pt. 34, 40,343 ft. land, Cambridge St		4850	119.19
Chapin, Lillian M., Mrs., 4 Maple Rd.			
House $3500, lot 6, 24,500 ft. land $1150		4650	80.91
Chapman, Charles H., 52 Highland Ave	600		10.44
Chapman Minerva, Mrs., 52 Highland Ave.			
House $7000, lot 233, pt. 232, 24,968 ft. land $2000, lot 219, 21,024 ft. land $1050		10050	174.87
Chapman, Charles H., Jr., 25 Highland Ave.	250		4.35
Chapman, Minerva E., Mrs., 25 Highland Ave.			
House $2500, garage $50, lot 1, 12,797 ft. land $400		2950	51.33

Name, Location and Description	Personal	Real	Total Tax
Chapman, Cora E., Mrs., 10 Fells Rd. House $4000, lot 229, 21,659 ft. land $1000		5000	87.00
Chapman, Henry S., 3 Salisbury St.	1000		17.40
Chapman, Frances M., Mrs., 3 Salisbury St. House $6500, lot 44, 13,900 ft. land $1675		8175	142.24
Chapman, Mary, Heirs, 92 Cross St. House $2000, lots 45, 46, 47, 48, 10,000 ft. land $500		2500	43.50
Chapman Gravity Spindle Co., Main St. Factory $8000, 1½ acres land $700, Main St.	8500	8700	299.28
Chase, Edward W., 173 Forest St.	450		7.83
Chase, Nettie A., Mrs., 173 Forest St. House $1300, barn $200, 1 acre land $1000, 5 acres land $2000, 1 acre pasture $100		4600	80.04
Chase, Edwin A., 24 Clematis St. Lot 5, 5400 ft. land, Clematis St.		225	3.91
Chase, Annie L., Mrs., 24 Clematis St. House $2500, lot 6, 5400 ft. land $325		2825	49.15
Chase, Maude P., Mrs., 10 Symmes Rd. House, $5000, garage $300, lot 4, 6155 ft. land, $975		6275	109.18
Chipman, Constance, Mrs., 6 Mt. Pleasant St.	2050		35.67
Chisholm, Annie, Heirs, 2 Highland Ave. House $400, 2 sheds $50, 40,100 ft. land $1500		1950	33.93
Church, Benjamin T., 40 Church St. Lot 14, pt. 15, 23,125 ft. land, Hemingway St.	3500	600	71.34
Church, Adeline B., Mrs., 40 Church St. House $6500, 6572 ft. land $2950, 1960 ft. land, back, $400, 40 Church St.		9850	171.39
Pt. lot 2, 8000 ft. land, Washington St.		300	5.22
Lots 7, 8, 28,793 ft. land $875, lot 12, pt. 11, 9005 ft. land $325, Chester St.		1200	20.88
5440 ft. land $375, 5434 ft. land $375, 5635 ft. land $400, 26, 28, and 30, 32, and 34, 36 Clark St.		1150	20.01
House $500, 3000 ft. land $175, 3340 ft. land, back, $25, 5 Clark St.		700	12.18
House $500, 3000 ft. land $175, 3190 ft. land, back, $25, 7 Clark St.		700	12.18
House $500, 3000 ft. land $175, 3600 ft. land, back, $25, 9 Clark St.		700	12.18
House $600, 3000 ft. land $175, 1820 ft. land, back, $25, 15 Clark St.		800	13.92
House $700, 3000 ft. land $175, 1380 ft. land, back, $25, 17 Clark St.		900	15.66
5000 ft. land $350, 3290 ft. land, back, $25, 38,460 ft. land, back, $100, 21 and 23 Clark St.		475	8.27
Lot 29, 6500 ft. land $650, lot 31, 5380 ft.			

Name, Location and Description	Personal	Real	Total Tax
land $550, lot 33, 7370 ft. land $725, lot 42, 8290 ft. land $825, Main St.		2750	47.85
Clark, Anna P., Miss, 2 Elmwood Ave. House $2800, 9900 ft. land $3475, 2 Elmwood Ave.		6275	109.18
House $4500, 14,470 ft. land $2600, 16 and 18 Vine St.		7100	123.54
Clark, Edward O., 17 Park Ave.	1000		17.40
Clark, Mabel R., Mrs., 17 Park Ave. House $3500, lot 1, 9074 ft. land $1100.		4600	80.04
Clark, Fred, 35 Dix St.	5000		87.00
Clark, Rufus L., 39 Wildwood St.	2000		34.80
Clark, Mary C., Mrs., 39 Wildwood St. House $3000, garage $250, 10,000 ft. land $1400, 20,780 ft. land, back, $400		5050	87.87
Clark, William E., 3 Hillside Ave.	1500		26.10
Clarke, Harry K., 288 Main St.	300		5.22
Clay, Sherared, 22 Lloyd St.	1000		
House $3500, lot 20, 6338 ft. land $950, 22 Lloyd St		4450	94.83
House $2800, lot 21, 4737 ft. land $700, 26 Lloyd St		3500	60.90
Clemens, James, 31 Dix St.	1000		17.40
Cleworth, John, 33 Dix St.	2000		34.80
Cobb, Henry Z., 8 Sheffield-West	7000		
House $12,000, garage $1000, lot 21 or C, 9270 ft. land $2500		15500	391.50
Coburn, Henry C., 26 Grove St. House $900, 21,268 ft. land $2775		3675	63.95
Cogswell, Charles F., 599 Main St.	1050		
House $2500, garage $300, 5886 ft. land $2650		5450	113.10
Coit, George C., 19 Hillside Ave.	1500		26.10
Coit, Robert, 15 Hillside Ave.	2000		
18,360 ft. land, Highland Ave.		2750	82.65
Coit, Eliza R., Heirs, 15 Hillside Ave. House $4500, 12,000 ft. land $1450, 19 Hillside Ave.		5950	103.53
Coit, Mary L., Mrs., 15 Hillside Ave. House $5500, 36,373 ft. land $4375, 13,000 ft. land, back, $600, 15 Hillside Ave		10475	182.27
Cole, Nellie M. Mrs., 15 Mystic Ave. House $2800, 7463 ft. land $1200, 15 and 17 Mystic Ave.		4000	69.60
Cole, S. Emma, Mrs., 12 Mason St. House $2500, 14,815 ft. land $1925		4425	77.00
Cole, William H., 45 Calumet Rd.	3000		
House $10,000, garage $800, lot 32, 13,276 ft. land $1850		12650	272.31
Collamore, George W., 12 Wildwood St.	1000		17.40
Collamore, Elizabeth J., Mrs., 12 Wildwood St. House $5000, 14,126 ft. land $2550		7550	131.37
Collier, Abram T., 13 Sheffield Rd.	7000		
House $9000, lot 27, 13,356 ft. land $3600,			

Name, Location and Description	Personal	Real	Total Tax
10,360 ft. land, back, $1025		13625	358.87
Collier, Abram T., Forest F. and Victor W., Trustees	7200		125.28
Collins, Thomas J., 6 Fitzgerald Ave.	75		
House $1300, lots 6, 7, 7575 ft. land $200		1500	27.40
Comfort, Mary S., Mrs., 12 Lebanon St. House $1000, 1 acre land $1000, 465 Washington St., house, unfinished, Highland Ave., $3000, 5⅓ acres land $2400 back Washington St. and Highland Ave.		7400	128.76
Comins, Danforth W., 3 Wildwood St.	2000		
House $3000, 14,052 ft. land $2800		5800	135.72
Congregational Society, First House $5000, 18,500 ft. land $4250, 2500 ft. land, back, $100, 460 Main St.		9350	162.69
Conlon, Richard, 16 Richardson St. House $800, lot 6, 8258 ft. land $650, 16 and 18 Richardson St.		1450	25.23
House $500, lot 5, 8337 ft. land $550, 24 Richardson St.		1050	18.27
Connolly, Bartholomew, 63 Harvard St. House $1700, lot 61, pt. 57, 4200 ft. land $200		1900	33.06
Connolly, Mary, Mrs., 19 Clark St. House $700, 3000 ft. land $175, 1310 ft. land, back, $25		900	15.66
Connors, Ellen L., 43 Swanton St. House, 43 Swanton St., $800, house, 45 Swanton St., $1000, 16,260 ft. land $1125, Swanton St.		2925	50.90
Connors, Maria, Heirs House $1200, lot 27, 12,000 ft. land $600, 29 Richardson St.		1800	31.32
Conway, Elizabeth, Miss, Canal St. House $3500, lot 49, 12,000 ft. land $500, 35 Water St.		4000	69.60
House $700, barn $300, lot 47, 12,000 ft. land $600, 51 Water St.		1600	27.84
Lot 35, 12,000 ft. land $500, lot 46, 12,000 ft. land $500, Water St.		1000	17.40
Corbe, Frank, and Mary S., 50 Irving St. House $1300, lot 88, pt. 92, 4200 ft. land $200		1500	26.10
Corcoran, Celia F., Mrs., 183 Washington St. House $3000, 6909 ft. land $900		3900	67.86
Corey, Charles E., 226 Parkway	7000		
House $9500, garage $1000, lot 7, pt. 8, 13,760 ft. land $2200, 9 Cliff St.		12700	342.78
Corey, Henrietta, Mrs., 226 Parkway House, 226 Parkway, $6000, garage 200, house, 230 Parkway, $3700, 18,885 ft. land $3775, Parkway		13675	237.95
Corey, James E., 232 Parkway House $2000, 8146 ft. land $1550.		3550	61.77
Corliss, Beth E., Mrs., 15 Fells Rd.			

Name, Location and Description	Personal	Real	Total Tax
House $4000, lot 238, 11,250 ft. land $550		4550	79.17
Corthell, Arthur B., 38 Rangeley	1500		26.10
Cosgrove, Howard S., 12 Spruce St.	200		
House $300, 6940 ft. land $275, 15 Spruce St		575	13.48
Cosgrove, Mary A., Mrs., 12 Spruce St.			
House $1600, barn $200, barn $100, 10,074 ft. land $400, 12 Spruce St.		2300	40.02
House $800, lot 16, 10,389 ft. land $400, 59 Holland St.		1200	20.88
Cosgrove, Robert E., 12 Spruce St.			
Lot 265, 5123 ft. land, Brookside Ave.		100	1.74
Courtney, Annie T., Mrs., 8 Spruce St.			
House $350, 10,100 ft. land $400		750	13.05
Cowdery, Hattie E., Mrs., 6 Mystic Ave.			
House $2800, 6899 ft. land $975		3775	65.68
Cox, Harry, 21 Washington St.	3000		52.20
Cox, Herbert L., High St.	2000		
House $2500, house $700, barn $900, garage $1000, 2 green-houses $1000, 1 squash house $800, 14¾ acres land $2200, High St., lot 12, 11⅓ acres land $200, Ridge St.		9300	196.62
½ acre land $200, 13 acres mowing $1600, High St.		1800	31.32
Craughwell, Martin, Heirs, 38 Swanton St.			
House $600, 10,000 ft. land $700		1300	22.62
Crawford, Margaret A., Mrs., 13 Myrtle St.			
House $2000, 8461 ft. land $1700, 13 and 15 Myrtle St.		3700	64.38
Crawford, Winifred L., Mrs., 7 Wildwood St.			
House $3000, 10,627 ft. land $2350		5350	93.09
Creamer, John W., 210 Forest St.	100		
House $800, barn $100, 2 shops $50, 20,000 ft. land $600, 210 Forest St.		1550	28.71
Creamer, Margaret E., Mrs., 210 Forest St.			
House $800, 4440 ft. land $300, 17 Cross St.		1100	19.14
Cronin, Agnes B., Mrs., 38 Brookside Ave.			
House $2000, lots 33, 258, 10,748, ft. land $600, lots 256, 257, 9,606 ft. land $200		2800	48.72
Crosby, Elva F., and Ella K. Wilson, 8 Webster St.			
3 acres land $3000, 3 acres meadow $800, 478 Washington St.		3800	66.12
Crosby, Elva F., Mrs., 8 Webster St.			
House $2000, barn $200, lot 20, 15,000 ft. land $1800, 7474 ft. land $900, 8 Webster St.		4900	85.26
45,136 ft. land, Highland Ave.		2200	38.28
Crouch, Leon E., 82 Church St.	700		12.18
Crowell, Adelaide G., Mrs., 28 Crescent Rd.			
House $6000, lot 15, 7043 ft. land $975		6975	121.37
Crowell, Rufus, 28 Everett Ave.	500		8.70

Name, Location and Description	Personal	Real	Total Tax
Crowell, Elizabeth G., Mrs., 28 Everett Ave. House $9000, garage $100, lot 13, 15,000 ft. land $4500, small pt. lot 12, 8105 ft. land $800		14400	250.56
Crowley, Bernard F., 9 Cedar St. House $600, 11,063 ft. land $550		1150	20.01
Crowley, John G., 33 Everett Ave	5000		
House $12,000, garage $600, 13,368 ft. land $4000		16600	375.84
Cullen, James, 13 Clark St. House $600, 3000 ft. land $175, 2190 ft. land, back, $25		800	13.92
Cullen, James, 66 Salem St. House $600, 6480 ft. land $150		750	13.05
Cullen, John, 37 Middlesex St. House $1000, 8551 ft. land $200		1200	20.88
Cullen, John M., 54 Richardson St. House $1700, pt. lot 10, 8479 ft. land $300, 54 and 56 Richardson St		2000	34.80
Cullen, Mary, Mrs., 10 Hill St.	100		
House $600, barn $100, 20,000 ft. land $800, 1 acre land, back, $500		2000	36.54
Cummings, Horace E., 8 Central St.	8000		139.20
Cummings, Ella S., Mrs., 8 Central St. House $8500, garage $500, 14,982 ft. land $3450		12450	216.63
Cummings, Frank A., 8 Ravenscroft Rd.	2000		34.80
Cummings, Katherine S., Mrs., 8 Ravenscroft Rd. House $9500, lot 27, 9546 ft. land $2100		11600	201.84
Cummings, James F., 15 Grove Pl. House $900, 11,500 ft. land $300		1200	20.88
Cummings, Mott A., 69 Church St.	2000		34.80
Cummings, Lenore P., Mrs., 69 Church St. House $4500, garage $200, 21,300 ft. land $5325		10025	174.44
Cummings, William L., 22 Hancock St. House $2800, barn $300, lot 47, 10,000 ft. land $1200		4300	74.82
Currier, Charles F. A., 1 Webster St.	1000		
House $3000, 7521 ft. land $900		3900	85.26
Curtis, Katherine H., Mrs., 12 Symmes Rd. House $5200, lot 5, 10,280 ft. land $1550		6750	117.45
Cushing, Sophia F. Est., Sarah E. B. Jackson, Adm., 83 Washington St.	1000		
House $1800, 8850 ft. land $2125		3925	85.70
Cushman, Madeline P., Mrs., 7 Ridgefield Rd. House $7000, lot 19, 9500 ft. land $1625		8625	150.08
Cusick, Edward J., 88 Swanton St. Lots 639, 640, 641, 7913 ft. land, Chapin Ct.		400	6.96
Cutter, Irving T., 31 Church St.	1000		17.40
Cutter, Sarah F., Mrs., 15 Rangeley	10000		174.00
Cutting, Frank A., Oak Knoll	20500		356.70

Name, Location and Description	Personal	Real	Total Tax
Cutting, Annie M., Mrs., Oak Knoll House $8500, barn $2500, 54,835 ft. land $7125, lots 14, 15, 36,006 ft. land back $250 Lots 16, 17, 21,860 ft. land $500, south pt. lots 7, 8, 9, 10, 23,600 ft. land $700.		19575	340.60
Cutting, Alexis, Heirs, 84 Washington St. House, 627 and 629 Main St., $3500, house, 635 Main St., $3500, house, 639 and 641 Main St., $4000, 10,565 ft. land $3700, Main St.		14700	255.78
House, 44 and 46 Cutting St., $2200, house, 48 Cutting St., $1500, house, 50 Cutting St., $1500, house, 51 and 53 Cutting St., $4000, house, 52 Cutting St., $2000, house, 19 and 21 Mystic Ave., $2200, house, 23 and 25 Mystic Ave., $2200, house, 27 and 29 Mystic Ave., $2200, house, 89 and 91 Parkway, $5500, 27,337 ft. land, east side, $4375, 52,400 ft. land, west side, $8375, Cutting St.		36050	627.27
Cutting, Esther R., Mrs., 84 Washington St. House $2200, 20,000 ft. land $4800, 10,000 ft. land, back, $600, 84 Washington St.		7600	132.24
Cutting, Harry L., 117 Highland Ave.	1000		17.40
Cutting, Frederick C., Heirs, 10 Edgehill Rd. House $7000, lot 23, pt. 25, 26, 8660 ft. land $1550		8550	148.77
Dadmun, William E., 7 Symmes Rd.	1000		
House $5700, lot 14, 7350 ft. land $1250		6950	138.33
Daily, John, Heirs, 9 Baldwin St. Lot 4, 7880 ft. land, Baldwin St.		300	5.22
Daily, Elizabeth A., Mrs., 9 Baldwin St. House $800, 7500 ft. land $300		1100	19.14
Daly, Daniel J., 20 River St.	500		
Factory $2000, 3½ acres land $2600, Cross St.		4600	88.74
Daly, John, 20 River St. House $600, barn $300, 20,000 ft. land $600, 26,000 ft. land, back, $400		1900	33.06
Daly, William J., 8 Westley St. House $2000, 5650 ft. land $500		2500	43.50
Danehy, Annie K., Mrs., 11 Harvard St. House $1000, lot 153, 2800 ft. land $200		1200	20.88
Danehy, Kate J., Mrs., 12 Harvard St. House $1200, lot 154, 2905 ft. land $200.		1400	24.36
Davidson, George T., 19 Park Ave.	1600		27.84
Davidson, Allie E., Mrs., 19 Park Ave. House $4500, 11,700 ft. land $1175, 19 Park Ave.		5675	98.75
House $4000, barn $500, 8100 ft. land $800, 4777 ft. land, back, $200, 22 Park Rd.		5500	95.70
Davidson, Julia A., Mrs., 127 Washington St.			

Name, Location and Description	Personal	Real	Total Tax
House, 127 Washington St., $1500, house, 129 and 131 Washington St., $2500, 7482 ft. land $1425, Washington St.		5425	94.40
Davies, William T., 18 Pine Grove Pk. House $1500, henery $50, lots 39, 40, 41, 9600 ft. land $300, lots 52, 53, 54, 9640 ft. land $225		2075	36.10
Davis, Anna B., Mrs., 19 Myrtle St. House $1600, 4770 ft. land $950		2550	44.37
Davis, Charles H., 7 Hemingway St. House, unfinished, $500, lot 23, 15,500 ft. land $700, 33 Hemingway St.....		1200	20.88
Davis, Agnes, Mrs., 7 Hemingway St. House $1600, 3778 ft. land $200.....		1800	31.32
Davis, Eliza C., 7 Cabot St. House $4500, lot 167, 7800 ft. land $1400		5900	102.66
Davis, Ernest L., 34 Everett Ave.	4000		69.60
Davis, Martha L., Mrs., 34 Everett Ave. House $14,000, lot 16, 14,751 ft. land $4425		18425	320.60
Davis, Fannie M., Mrs., 80 Walnut St. House $2500, 4000 ft. land $725		3225	56.12
Davis, Nathaniel, Heirs, 33 Pond St. House $600, barn $300, 2 acres land $1600		2500	43.50
Davis, Nestor W., 9 Lagrange St. House $3500, 8770 ft. land $2025.....		5525	96.13
Davis, Robert B., 14 Glen Rd.	1200		
House $3000, barn $250, henery $50, lots 1, 2, 16,654 ft. land $2000		5300	113.10
Davy, Henry G., 23 Everett Ave.	2500		43.50
Day, Gertrude A., Mrs., 44 Brookside Ave. House $1800, lot 261, 4575 ft. land $225.		2025	35.23
Dean, Arthur W., 34 Oxford St.	3000		
House $6500, lot 92, 11,222 ft. land $1800		8300	196.62
Dearborn, George W., 6 Herrick St.	4500		
House $7000, garage $500, lots 8, 9, 12,481 ft. land $2500		10000	252.30
Decelle, Joseph D., 723 Main St.	200		
House $2500, store $300, shed $25, 8740 ft. land $1125, 723 Main St.		3950	72.21
House $450, 1500 ft. land $150, 8 Blind Bridge St.		600	10.44
DeCourcy, David H., 14 Westley St. House $3000, 5500 ft. land $500, 14 and 16 Westley St.		3500	60.90
DeCourcy, Margaret T., Miss., 14 Westley St. House $1200, 10,000 ft. land $800, 16 and 18 Westley St.		2000	34.80
Delorey, Simon, 81 Canal St.	125		2.17
Deneen, Daniel, 41 Irving St. Lots 138, 142, 7000 ft. land, Irving St...		300	5.22
Deneen, Margaret, Mrs., 41 Irving St. House $2700, shed $100, lot 103, pt. 99, 4300 ft. land $250, lot 107, 3408 ft. land			

Name, Location and Description	Personal	Real	Total Tax
$200, 41 and 43 Irving St.		3250	56.55
House $1000, lot 37, pt. 33, 3700 ft. land $200, 75 Harvard St.		1200	20.88
House $800, 8585 ft. land $350, 47 Chester St.		1150	20.01
Dennett, Daniel C., 7 Washington St.	9000		
8952 ft. land, Mt. Pleasant St.		1975	190.97
Dennett, Elizabeth G., Mrs., 7 Washington St.			
House $6500, garage $600, 11,750 ft. land $2700		9800	170.52
Derby, Richard B., 184 Parkway	1000		17.40
Derby, Margaret C., Mrs., 184 Parkway			
House $5500, 5580 ft. land $1225		6725	117.02
De Rochemont, Max J., 11 Bacon St.	500		8.70
DeWolf, John O., 5 Edgehill Rd.	1500		26.10
DeWolf, Anna S., Mrs., 5 Edgehill Rd.			
House $7000, lot 3, 8000 ft. land $1200		8200	142.68
Dobbins, Thomas, 930 Main St.			
House $3500, 7814 ft. land $400		3900	67.86
Dodge, Nellie M., Mrs., 15 Stevens St.			
House $3000, 13,800 ft. land $1650		4650	80.91
Doherty, Mary, Mrs., Cross St.			
House $1300, 8450 ft. land $500		1800	31.32
Doherty, Neil, 824 Main St.			
House, 812 and 814 Main St., $1500, house, 824 Main St., $2000, store $200, 10,933 ft. land $1100, Main St		4800	83.52
Dolan, Annie M., Mrs., 18 Clark St.			
House $1000, 4337 ft. land $250, 18 and 20 Clark St.		1250	21.75
Donaghey, Rebecca, Mrs., 14 Glenwood Ave.			
House $700, lots 9, 10, 4832 ft. land $150		850	14.79
Donahue, Annie, Mrs., 62 Nelson St.			
House $2000, 4496 ft. land $400		2400	41.76
Donahue, Joseph M., 4 Maxwell Rd.	3000		52.20
Donahue, Mary F., Mrs., 4 Maxwell Rd.			
House $3000, lot 4, 5559 ft. land $775		3775	65.68
Donahue, Mary A., Mrs., 4 Highland Ave.			
House $200, 1⅔ acres land $600		800	13.92
Donovan, Margaret F., Mrs., 10 Oak St.			
House $3000, lots 80, 81, 84, 85, 11,200 ft. land $675, 61 Florence St.		3675	63.95
Donovan, Michael, 58 Nelson St.			
House $1200, house $900, 8943 ft. land $800, 54 and 58 Nelson St.		2900	50.46
Dooley, John A., 32 Pickering St.			
House $1700, 18,000 ft. land $700		2400	41.76
Dorsey, James F., 19 Glengarry St.	2000		34.80
Dotten, Lavona, Mrs., 10 Reservoir St.			
House $1800, pt. lot 5, 6300 ft. land $300		2100	36.54
Dotten, Walter H., 12 Alben St.	1000		
House $1700, barn $100, lot 12, 13,720 ft. land $700, lot 1, 13,720 ft. land $600, 12 Alben St.		3100	71.34

Name, Location and Description	Personal	Real	Total Tax
62,000 ft. ledge, back, Alben St.		600	10.44
Dotten, William J., 14 Reservoir St. House $2500, barn $500, lots 50, 51, 20,000 ft. land $2400, 12 Hancock St.		5400	93.96
Dotten, William T., 14 Reservoir St. House $2000, lot 6, 9830 ft. land $400, 12 Reservoir St.		2400	41.76
Dow, Grace I., Mrs., 10 Salisbury St. House $9000, garage $250, lot 37, 14,629 ft. land $1750		11000	191.40
Dowd, Mary J., Mrs., 910 Main St. House $2500, 16,139 ft. land $1125		3625	63.07
Downer, Arthur T., 26 Stevens St. House $1200, 5811 ft. land $475, 24 Stevens St.		1675	29.15
Downer, Helen M., Mrs., 26 Stevens St. House $6000, lot 1, 8189 ft. land $900, 26 Stevens St.		6900	120.06
Downer, Cutler B., 38 Everett Ave.	3000		52.20
Downer, Elise M., Mrs., 38 Everett Ave. House $12,000, lot 5, 8675 ft. land $2350, lot 6, 6182 ft. land $625		14975	260.56
Downs, Jere A., 433 Main St. House $37,000, garage $6000, lots 12, 13, 6⅔ acres land, $8000, Cambridge St., lot 14, 177,450 ft. land $4000, Myopia Hill	30000	55000	1479.00
Downs, Elizabeth S., Miss, 433 Main St. House $6500, garage $600, lot 1, 18,683 ft. land $4025, 433 Main St.		11125	193.57
Drake, John T., 230 Cambridge St. House $1500, barn $100, 12,600 ft. land $1000, 148 Cambridge St.	100	2600	46.98
Drake, Lettie A., Mrs., 230 Cambridge St. House $2000, barn $300, 4 acres land $600, 3 acres woodland $300, 3 acres unimproved land $100, 230 Cambridge St.		3300	57.42
Drohan, Johanna, Mrs., 85 Nelson St. House $1100, 5000 ft. land $450		1550	26.97
Drummond, Frank L., 33 Wedgemere Ave.	2000		34.80
Drummond, Jennie C., Mrs., 33 Wedgemore Ave. House $10,000, garage $700, lot 139, 19,734 ft. land $2375		13075	227.50
Dunbar, Frank W., 14 Parkway	1000		17.40
Dunbar, Annie F., Mrs., 14 Parkway House $7500, garage $200, lot 34a, 7045 ft. land $1750		9450	164.43
Duncan, Edward, Pine Grove Pk. Lots 57, 58, 5600 ft. land, Pine Grove Pk.		100	1.74
Duncan, Fannie J., Mrs., Pine Grove Pk. House $1400, henery $50, lot 56, 3040 ft. land $75, Pine Grove Pk.		1525	26.54
Dunham, Abbie M., Miss, 110 Church St. House, 3 Myrtle St., $3800, house, 5 Myrtle St., $1800, 17,260 ft. land $3800,			

Name, Location and Description	Personal	Real	Total Tax
Myrtle St.		9400	163.56
Dunning, Edward L., 469 Main St. House $5000, 4006 ft. land $925		5925	103.09
Dupee, George A., and Charles S. Adams, 540 Main St	600		10.44
Dupee, Theresa J., Mrs., 113 Mt. Vernon St. House $2400, 4508 ft. land $1000		3400	59.16
Duran, Sarah E., Mrs., 2 Clark St. House $900, shed $25, 5630 ft. land $175		1100	19.14
Dutch, Charles F., 4 Brooks St.	1000		
House $2500, 9660 ft. land $1350		3850	84.39
Dwinell, James F., 10 Prospect St.	725		12.61
Dwinell, James H., 354 Main St.	7500		
House $7500, 20,000 ft. land $4000, 16,780 ft. land $1000		12500	348.00
Dwinell, Martha, Est., James H. Dwinell and Frances D. Pond, Executors	475		
House, unfinished, $5000, barn and billiard hall $1000, 43,280 ft. land $7800, 350 Main St.		13800	248.39
Dwyer, Timothy F., 19 Glenwood Ave. Lot 27, 3104 ft. land, Sheridan Circle		100	1.74
Dyer, Harry P., 8 Sanborn St.	2275		39.58
Dyer, Mabel C., Mrs., 8 Sanborn St. House $3000, garage $100, 8332 ft. land $1175		4275	74.38
Dyer, Olive N., Mrs., 11 Grove St. House $2000, barn $300, 15,000 ft. land $2400, 11,000 ft. land, back, $300		5000	87.00
Eastern Felt Co., Canal St.	10000		
Mill $3500, store-house $4000, dry-house $300, boiler-house $400, 59,181 ft. land $1725, Canal St.		9925	346.70
Eastwick, Charles H., 13 Norwood St.	1000		
House $5500, shed $75, 10,150 ft. land $2225, 10,000 ft. land, back, $1000		8800	170.52
Eaton, George H., 6 Symmes Rd.	1000		17.40
Eaton, Annie E., Mrs., 6 Symmes Rd. House $5000, lot 2, 6000 ft. land $950		5950	103.53
Eaton, William D., 3 Foxcroft Rd.	2000		
House $8000, lot 144, 14,180 ft. land $1700		9700	203.58
Edgett, George F., 9 Lawrence St. House $4500, 9485 ft. land $1150		5650	98.31
Edlefson, William F., 5 Pine St.	1000		17.40
Edwards, Alfred J., rear 164 Cambridge St. House $500, house $500, barn $100, barn $50, 43,560 ft. land $350, 18½ acres woodland and tillage $1800.		3300	57.42
Elder, Samuel J., Fernway	30000		
House $17,000, barn $2000, lots 11, 16, pt. 10, 259,607 ft. land $9100.		28100	1010.94
Eldredge, Carrie L., Mrs., 7 Webster St. House $6000, 12,368 ft. land $1475		7475	130.07
Elizabeth Manufacturing Co., 9 Mt. Vernon			

Name, Location and Description	Personal	Real	Total Tax
St.	1000		17.40
Elliott, Eugenia E., Miss, 134 Mt. Vernon St.			
House $2000, 20,800 ft. land $3325, 12 Chestnut St.		5325	92.66
Elliott, Frank H., 11 Herrick St.			
House $4000, 17,580 ft. land $3175		7175	124.85
Elliott, George W., 13 Middlesex St.	125		
House $1200, barn $100, 23,336 ft. land $500		1800	33.50
Elliott, Lizzie A., Mrs., 16 Stevens St.			
House $3000, 5535 ft. land $600		3600	62.64
Emerson, Henry A., 28 Church St.			
21½ acres pasture, High St		2150	37.41
Emerson, Sarah H., Mrs., 52 Cross St.			
House $1200, lots 765, 766, 767, 768, 12,981 ft. land $500		1700	29.58
Enman, Frank H., 130 Highland Ave.	400		6.96
Enman, John M. L., 130 Highland Ave.	300		
House $4500, barn $500, 19,600 ft. land $3350, 130 Highland Ave.		8350	150.51
House $2000, barn $400, 14,036 ft. land $1675, 5 and 7 Elm St.		4075	70.90
House $4500, lot 10, 13,575 ft. land $1625, 9 Harrison St.		6125	106.58
House $5500, lot 9, 11,658 ft. land $1400, Harrison St.		6900	120.06
Lot 11, 14,448 ft. land Harrison St.		1725	30.02
Enman, John M. L., and Thomas Quigley			
5½ acres land, back, Highland Ave.		2400	41.76
Erickson, Andrew, 53 Loring Ave.			
House $1600, lots 260, 261, 262, 263, 10,000 ft. land $600, lots 280, 281, 5000 ft. land $200, lots 71, 72, 73, 74, 10,000 ft. land $500		2900	50.46
Erskine, Hugh J., 658 Main St.	300		5.22
Erskine, Hugh J. and William D., 658 Main St.			
House $1600, barn and shed $300, 14,741 ft. land $1475, 4 Linden and 11 Lake St.		3375	58.72
Eustis, George H., 14 Stevens St.			
House $2000, 12,965 ft. land $1550		3550	61.77
Everson, Christian, 27 Nelson St.			
House, unfinished, $800, lot 70, 5200 ft. land $125, lot 71, 6120 ft. land, $125		1050	18.27
Everett, Edward S., 71 Cross St.	100		1.74
Everett, Jennie G , Mrs., 71 Cross St.			
House $1200, barn $100, henery $100, lots 23, 24, 8000 ft. land $300, 71 Cross St.		1700	29.58
Lots 15, 16, 17, 18, 25, 18,500 ft land $500, lots 59, 60, 61, 84, 13,170 ft. land $325, lot 33, 3760 ft. land $75, lots 11, 12, 7725 ft. land $200, lot 42, 3200 ft. land $100, lots 27, 28, 30, 31, 32, 20,000 ft.			

Name, Location and Description	Personal	Real	Total Tax
land $400, Pine Grove Park		1600	27.84
Ewer, Emeline H., Mrs., 111 Cambridge St. House $7500, lot 2, 10,742 ft. land $1725.		9225	160.52
Facey, Edward A., 83 Highland Ave. House $3000, 5000 ft. land $550		3550	61.77
Fallon, Mary, Heirs, 145 Forest St. House $400, barn $100, 57,710 ft. land $1000		1500	26.10
Fallon, Thomas J., 191 Forest St.	100		
House $1300, barn $100, 9 acres land $900, 191 Forest St., 4 acres land $400, Highland Ave.		2700	48.72
Farmer, Everett W., 26 Glen Rd.	700		12.18
Farnsworth, James D., 37 Wildwood St.	2500		
House $5000, barn $500, 11,700 ft. land $1750, 10,000 ft. land, back, $400		7650	176.61
Farnsworth, Mary A., Mrs., 24 Symmes Rd. House $5800, lot 17, 5935 ft. land $950		6750	117.45
Farnsworth, Vincent, 8 Wedgemere Ave.	3500		60.90
Farnsworth, Alice R., Mrs., 8 Wedgemere Ave. House $8000, garage $400, lot 7, 16,617 ft. land $3650		12050	209.67
Farrow, Fred, 5 Euclid Ave. House $7500, lot 58, pt. 59, 14,250 ft. land $1150		8650	150.51
Farrow, Luella D., Mrs., 5 Euclid Ave. Lot 55, 11,250 ft. land, Euclid Ave.		500	8.70
Farrow, Joshua, Heirs, 805 Main St. House, 805 Main St., $900, house, 807 Main St., $300, house, 809 and 811 Main St., $800, house, 815 and 817 Main St., $600, house 827 Main St., $400, house and store, 829 Main St., $600, barn $50, 18,423 ft. land $1850, Main St.		5500	95.70
House, 848 and 850 Main St., $1400, house 854 and 856 Main St., $1200, house, 6 and 8 Richardson St., $600, lot 17, 12,000 ft. land $1200, corner Main and Richardson Sts.		4400	76.56
House, 61 and 63 Richardson St., $600, house, 65 Water St., $600, lot 23, 12,000 ft. land $500, Richardson St.		1700	29.58
House $600, house $600, house $600, lot 38, 12,000 ft. land $500, 58, 62, 66 Water St.		2300	40.02
Farwell, Cora L., Mrs., 5 Fells Rd. House $4500, lot 236, 15,780 ft. land $950		5450	94.83
Faulkner, Caroline W., Mrs., 310 Main St. House, $3000, pigeon-house $100, 19,070 ft land $2675		5775	100.48
Fay, James E., 36 Chester St.	100		1.74
Fay, Elizabeth, Mrs., 36 Chester St. House $500, pt. lots 10, 11, 13,636 ft.			

Name, Location and Description	Personal	Real	Total Tax
land $600		1100	19.18
Fay, Robert E., 36 Park Ave.	1000		17.40
Fay, Marion R., Mrs., 36 Park Ave. House $3500, 7500 ft. land $900		4400	76.56
Feinberg, Charles, 44 Middlesex St.	50		.87
Felber, Theresa S., Mrs., 1 Bacon St. House $6500, lot 5, 8339 ft. land, $1425		7925	137.89
Fenno, Charles P., 18 Cabot St.	1000		17.40
Fenno, Mary L., Mrs., 18 Cabot St.	15000		
House $5000, lot 72, pt. 63, 8586 ft. land $1550		6550	374.97
Ferguson, George R., 122 Highland Ave.	500		
House $4800, lot 11, 11,600 ft. land $1975		6775	126.58
Fernald, George A., 82 Bacon St.	10300		
House $12,000, barn $4500, 30,716 ft. land $9225		25725	626.83
Fernald, George A. and Samuel W. McCall 25 Acres land, Myopia Hill		18000	313.20
Fernald, George A. and Robert W. Block $17,000, 6652 ft. land $11,650, Main and Mt. Vernon Sts.		28650	498.51
Fernald, Jessie A., Mrs., 82 Bacon St. Lot 15, 168,425 ft. land, Myopia Hill		4000	69.60
Fernald, Lloyd D., 82 Bacon St.	1000		17.40
Ferretti, Ralph A., 19 Mystic Ave.	1000		17.40
Ficociello, John and Raffal, 99 Swanton St. House $250, house $600, shop $50, 9900 ft. land $700, 99 and 101 Swanton St.		1600	27.84
Ficociello, Pasquale, 71 Swanton St.	1000		
House and store $3800, house $200, shop $100, 8050 ft. land $650, 69 and 71 Swanton St.		4750	100.05
Finnimore, Mary, Mrs., Verplast Ave. House $1500, lots 85, 86, 5906 ft. land $200		1700	29.58
Fish, Charles E., Curtis St.	1000		17.40
Fish, Jeannette G., Mrs., Curtis St. House $6000, 12,495 ft. land $1875		7875	137.02
Fish, Fred O., 9 Lakeview Rd.	2500		
House $6500, lot 20, 17,370 ft. land $3475		9975	217.07
Fisher, Mary E., Mrs., 60 Highland Ave. House $9000, lot 234, pt. 235, 19,075 ft. land $1825		10825	188.35
Fitch, Alamanzo B., 11 Sheffield-West	2000		34.80
Fitch, Eliza J., Mrs., 11 Sheffield-West House $6000, lot 5, 10,186 ft. land $2750		8750	152.25
Fitch, George W., 14 Oxford St.	2000		
House $9000, lot 65, 15,000 ft. land $3000		12000	243.60
Fitch, William B., 11 Sheffield-West	1000		17.40
Fitzgerald, James J., 10 Oak St.			
Barn $500, 10,364 ft. land $1150, 250 Washington St.		1650	28.71
House, 6 and 8 Oak St., $1800, house, 10 Oak St., $3000, house, 12 and 14 Oak St., $3500, house, 16 Oak St., $1500, shed $200, office $500, 34,497 ft. land $2425,			

Name, Location and Description	Personal	Real	Total Tax
Oak St.		12925	224.90
House $1200, 5464 ft. land $325, rear 12 Oak St.		1525	26.53
Lots 304, 305, 306, 307, 308, 309, 17,365 ft. land, Arthur St.		900	15.66
4½ acres land, Florence St.		4500	78.30
Fitzgerald, John, Heirs, Hill St.			
Lots 9, 10, 12, 13, 17, 18, 26,891 ft. land Hill St.		700	12.18
Fitzgerald, Margaret, Heirs, 18 Oak St.			
House $500, 12,530 ft. land $875		1375	23.93
Fitzgerald, Margaret T. and Ellen M., 256 Washington St.			
House $800, 11,456 ft. land $1250, 256 Washington St.		2050	35.67
House, 81 Nelson St., $400, house, 83 Nelson St., $1100, 10,114 ft. land $900, Nelson St.		2400	41.76
Fitzgerald, Patrick E., 165 Washington St.			
House and store $2500, 5166 ft. land $425, 70 and 72 Swanton St.		2925	50.90
Fitzgerald, Julia J., Mrs., 165 Washington St.			
House $2500, 16,067 ft. land $2250, 165 Washington St.		4750	82.65
House $600, 2491 ft. land $250, 16 Kendall St.		850	14.79
Fitzpatrick, John, Sheridan Circle			
House $1100, lots 109, 110, 111, 11,148 ft. land $450		1550	26.97
Flanders, Wallace F., 19 Lakeview Rd.	3000		52.20
Flanders, Maude C., Mrs., 19 Lakeview Rd.			
House $9000, lot 25, 12,188 ft. land, $2925		11925	207.50
Fletcher, Parker, Est., Elmer D. Fletcher Adm., 11 Willow St.			
House $3000, barn $400, 118,250 ft. land $4100		7500	130.50
Flinn, John J., 10 Dix St.	2000		34.80
Flowers, C. Flora, 2 Holland St.	300		5.22
Flynn, James, 23 Tremont St.			
House $1000, lots 28, 29, 15,000 ft. land $750		1750	30.45
Flynn, James, 20 Oak St.			
House $500, 4540 ft. land $325		825	14.35
Flynn, John E., 89 Swanton St.			
House $2000, 9750 ft. land $675, 83 and 85 Swanton St.		2675	46.55
Flynn, Michael O., Heirs, 89 Swanton St.			
House, 89 Swanton St., $800, house, 93 Swanton St., $350, house, rear 93 Swanton St., $100, 20,580 ft. land $1450, Swanton St		2700	46.98
Flynn, Michael J., 94 Middlesex St.	300		5.22
Fogg, Mabel P., Mrs., 132 Highland Ave.			
14,455 feet land, Highland Ave.		1675	29.15
Fogg, Minnie H., Mrs., 83 Brookside Ave.			

Name, Location and Description	Personal	Real	Total Tax
House, $1500, lot 202, pt. 203, 5050 ft. land $200		1700	29.58
Foley, John, 15 Hill St.			
House $1200, 9000 ft. land $400		1600	27.84
Foley, Kate, Miss, 7 Sheridan Circle			
House $2000, lot 122, pt. 120, 5682 ft. land $300, 5 and 7 Sheridan Circle		2300	40.02
Foley, Mary, Miss, 7 Sheridan Circle			
Pt. lots 118, 120, 3760 ft. land, Sheridan Circle		175	3.05
Foley, Nora, Miss, 7 Sheridan Circle			
Lot 116, pt. 118, 5640 ft. land, Sheridan Circle		300	5.22
Foley, Nellie, Miss, 16 Nelson St.			
House $800, 6225 ft. land $550		1350	23.49
Foley, Patrick, 30 Canal St.			
House $1500, pt. lot 57, 5750 ft. land $300, 30 Canal St.		1800	31.32
House $1200, lot 58, 11,500 ft. land $700, 40 Canal St.		1900	33.06
House $1500, lot 48, 12,600 ft. land $600, 41 and 43 Water St.		2100	36.54
Folts, Julius C., 42 Wildwood St.			
House $5500, 15,013 ft. land $2100		7600	132.24
Forbes, Cora J., Miss, 8 Grove St.			
House $4500, barn $400, 30,407 ft. land $4875		9775	170.08
Forbes, Emma L., Est., William S. Forbes, Adm., 8 Grove St.	51925		903.50
Forbes, William H., 8 Grove St.	15000		261.00
Forbes, William S., 25 Oxford St.	3500		
House, unfinished, $5,000, 80,000 ft. land $3200, 85,359 ft. land, back, $1300, Cambridge St.		9500	226.20
Forbes, Maud H., Mrs., 25 Oxford St.			
75,000 ft. land Swan Ave.		2625	45.67
Foreman, George, 22 Nelson St.			
House $1400, 7763 ft. land $700		2100	36.54
Forsaith, Charles H., 33 Oxford St.	4000		69.60
Forsaith, Lillian H., Miss., 33 Oxford St.			
House $10,000, garage $500, lot 155, 10,090 ft. land $1600		12100	210.54
Fortis, Charles T., 32 Vine St.	200		3.48
Foss, Fred N., 484 Washington St.	150		2.61
Foss, Olive W., Mrs., 484 Washington St.			
House $1600, barn $100, 5657 ft. land $350, 484 Washington St., 6744 ft. land $400, Cross St.		2450	42.63
Foss, Lillian R., Mrs., 15 Symmes Rd.			
House $6000, lot 11, 5242 ft. land $850		6850	119.19
Foster, Edward S., 13 Grove St.	4000		69.60
Foster, Jennie F., Mrs., 13 Grove St.	2000		
House $8500, garage $400, 10,000 ft. land $1600, pt. lot 1, 10,272 ft. land $1650		12150	246.21
Foster, Hosea J., 727 Washington St.	250		

Name, Location and Description	Personal	Real	Total Tax
House $600, barn $200, 2½ acres land $1600		2400	46.11
Foster, Mary, Mrs., 10 Cabot St.			
House $5000, lot 163, 8254 ft. land $1475, 10 Cabot St.		6475	112.66
16,367 ft. land, Swan Ave.		575	10.00
Fowle, Eliot R., 9 Cabot St.			
House $4500, lot 168, 9782 ft. land $1750		6250	108.75
Fraser, Catherine J., Mrs., 44 Winthrop St.			
House $2700, lot 1, 8000 ft. land $400, 44 Winthrop St.		3100	53.94
House $6500, lot 4, 10,768 ft. land $1825, Bacon St.		8325	144.85
Lot 2, 10,026 ft. land, Bacon St.		1700	29.58
Freeburn, Thomas I., 35 Cabot St.	3000		
House $10,000, garage $800, lots 2, 4, 18,548 ft. land $2225		13025	278.83
Freeman, Alvin M., 12 Mystic Ave.	200		3.48
Freeman, Jennie M., Mrs., 12 Mystic Ave.			
House $2500, lot 2, 4650 ft. land $750		3250	56.55
Freeman, Sarah B., Est., Anna J. Lombard, Exec., 92 Church St.	2000		34.80
French, Josephine P., Mrs., 180 Parkway			
House $3000, 8,318 ft. land $1825		4825	83.95
French, William B., Est., Richard B. Coolidge, Exec.	12900		
House $7000, barn $2000, lot 14, 15,790 ft. land $3800, lot 15, 15,556 ft. land $3725, 111 Church St.		16525	511.99
House $5000, lot 59, 12,203 ft. land $1950, 7 Yale St.		6950	120.93
Friend, Archer D., 21 Sheffield-West	3000		
House $9500, garage $600, lot 10, 11,986 ft. land $3225		13325	284.05
Frongillo, Pasqualena, 11 Spruce St.			
House $200, 10,660 ft. land $425		625	10.88
Frost, Eliza W., Mrs., 336 Main St.	7000		
House $10,000, barn $1000, 40,140 ft. land $7225		18225	438.92
Frost, Marietta J., Mrs., 14 Mystic Ave.			
House $1500, barn $50, 8500 ft. land $1050		2600	45.24
Frothingham, Albert G., 5 Edgehill Rd.	1500		26.10
Frotton, Hannah J., Mrs., 19 Salem St.			
House $700, lot 14, 9904 ft. land $875, 17 and 19 Salem St.		1575	27.40
Fultz, Rachel C., Mrs., 9 Oxford St.	1000		
House $7500, lot 31, 13,882 ft. land $2775, 9 Oxford St., pt. lot 30, 7659 ft. land $1000, Calumet Rd.		11275	213.59
Gage, Martha A., Mrs., 4 Madison Ave.	400		6.96
Gale, Harold A., 465 Main St.	3575		62.20
Gale, Helen V., Mrs., 465 Main St.			
House $5500, barn $200, 8594 ft. land			

Name, Location and Description	Personal	Real	Total Tax
$1975		7675	133.54
Gallagher, Mary E., Mrs., 15 Canal St.			
House $4000, 6361 ft. land $400, 15 and 17 Canal St.		4400	76.56
Galusha, Rufus B., Hillcrest Parkway	1000		
House $4500, lots 121, 122, 28,700 ft. land $500, Hillcrest Parkway, lot 95, 13,500 ft. land $150, Fells Rd.		5150	107.01
Lot 77, 18,750 ft. land, Hillcrest Parkway		200	3.48
Gargas, James, 5 Winchester Pl.	1200		20.88
Garland, Sarah M., Mrs., 5 Woodside Rd.	29000		504.60
Gay, Robert P., 90 Bacon St.	4000		69.60
Geffine, Louis W., 2 Willard Rd.	500		
House $2500, lots B, C, 21,306 ft. land $1075		3575	70.90
Gendron, Joseph E., 22 Calumet Rd.	1500		26.10
Gendron, Florence A., Mrs., 22 Calumet Rd.			
House $7000, lot 21, 14,850 ft. land $2975, 22 Calumet Rd.		9975	173.57
House $3500, barn unfinished $500, 11,730 ft. land $1400, 88 Highland Ave.		5400	93.96
Gerlach, James H., 48 Everett Ave.	3050		53.07
Gerlach, Amelia C., Mrs., 48 Everett Ave.			
House $7500, barn $250, barn $200, 1 acre land $6500, 48 Everett Ave.		14450	251.43
2 acres land, Everett Ave.		6000	104.40
Getty, Francis E., 2 Wolcott Ter.	2000		34.80
Getty, Ada C., Mrs., 2 Wolcott Ter.			
House $6000, lot 5, 12,300 ft. land $1725		7725	134.41
Giacomo, Receputo, 57 Swanton St.			
House $1000, 5876 ft. land $475, 57, 59, 61 Swanton St		1475	25.66
Gilley, James, 16 Tremont St.			
House $900, lot 16, 7000 ft. land $300		1200	20.88
Gillispie, Royal C., 6 Rangeley	1000		17.40
Gillotte, Nellie, Mrs., 6 Cedar St.			
House $800, 5715 ft. land, $300		1100	19.14
Gilman, Edwin C., 91 Church St.	5700		99.18
Gilman, Anna B., Mrs., 91 Church St.			
House, $4000, barn $600, henery $50, house and water-tower $1000, 9 acres land $5400, Arlington St., lots 17 and 18, 78,750 ft. pasture $1000, Myopia Hill		12050	209.67
Gilpatric, William H., 79 Walnut St.	500		8.70
Gilpatric, Carolyn D., Mrs., 79 Walnut St.			
9775 ft. land, Church St.		2750	47.85
Ginn, Edwin, 55 Bacon St.	301050		
House $60,000, barn $18,000, henery $1500, 174,240 ft. land $52,275, 55 Bacon St., 65,340 ft. land $16,325, 9 acres land, back, $18,000, Central St.		166100	8128.41
Lot 1, 14,185 ft. land, Everett Ave.		4250	73.95
Lot 19, 13,442 ft. land, Bacon St.		4700	81.78
64,902 ft. land $25,975, 1 acre land, back, $1000, south-west side Bacon St.		26975	469.37

Name, Location and Description	Personal	Real	Total Tax
Lots 3, 4, 5, 11, 49,541 ft. land, Bacon St.		14875	258.82
14,920 ft. land $4475, 20,000 ft. land, back, $2000, Everett Ave.		6475	112.66
10 acres land, Woodside Rd.		2000	34.80
2 acres land $6000, 6 acres land, back, $3500, Wildwood St.		9500	165.30
Lots 5, 6, 7, 45,442 ft. land, Wildwood St.		5450	94.83
House $3500, 13,490 ft. land $2150, 28 Wildwood St.		5650	98.31
Lot 17, pt. 18, 23,362 ft. land, Harrison St.		2800	48.72
Lot 15, 9466 ft. land, Lawrence St.		1125	19.58
37 acres land, Pond St.		14800	257.52
House, 1 and 2 Rangeley, $7000, house, 6 Rangeley, $9000, house, 7 Rangeley, $5000, house, 14 Rangeley, $4000, house, 15 Rangeley, $4300, house, 16 Rangeley, $4500, house, 21 Rangeley, $7000, house, 23 Rangeley, $6000, house, 25 Rangeley, $6000, house, 28 Rangeley, $7500, house, 29 Rangeley, $14,000, house, 34 Rangeley, $4500, house, 38 Rangeley, $4500, house, 42 Rangeley, $12,000, 271,297 ft. land $81,400, Church St., 235,328 ft. land $35,300, center Rangeley, 361,675 ft. land $18,100, back in Rangeley		230100	4003.74
Lot 6, 12,384 ft. land, east side Stratford Rd.		3725	64.82
Gleason, Charles A., 88 Church St.	4000		69.60
Gleason, Mabel E., Mrs., 88 Church St.			
Pt. lot 1, 33,120 ft. land, Myopia Hill		1325	23.05
Glendon, Richard P., 17 Lake St.	50		.87
Glendon, Johanna M., Mrs., 17 Lake St.			
House $1500, barn $50, 12,000 ft. land $950		2500	43.50
Goddard, Henry A., 12 Wolcott Rd.	3000		52.20
Goddard, Amy L., Mrs., 12 Wolcott Rd.			
House $4500, lot 19, pt. 17, 10,172 ft. land $1400, pt. lot 20, 9060 ft. land $1350		7250	126.15
Goddu, George, 16 Chestnut St.	1000		
House $6000, 16,599 ft. land $2475, 16 Chestnut St.		8475	164.86
3017 ft. land, Elmwood Ave.		750	13.05
Goddu, George and Napoleon, and Irving L. Symmes, 628 Main St.	1000		
Garage $10,000, 8650 ft. land $3450, 628 Main St.		13450	251.43
Goddu, Florence E. L., Mrs., 2 Goddu Ave.			
House $5000, 21,084 ft. land $3150		8150	141.81
Goddu, Louis, 13 Madison Ave.	16000		
House $6000, barn $1500, shop $1000, 30,000 ft. land $4500, 26,420 ft. land, above house, $3975, 3564 ft. land, back shop, $525, 19,940 ft. land, opposite house $3000, 13 Madison Ave., 3⅝ acres land			

Name, Location and Description	Personal	Real	Total Tax
$7000, east of Highland Ave.		27500	756.90
19,901 ft. land, Chestnut St.		2975	51.77
Lots 3, 4, 27,480 ft. land Washington St. and Prince Ave.		1925	33.50
17,286 ft. land, Washington and Lincoln Sts.		1200	20.88
Lots 55, 56, 15,000 ft. land Hancock St.		1500	26.10
Goddu, Della M., Mrs., 6 Goddu Ave. House $5000, 20,821 ft. land $3125		8125	141.37
Goddu, Napoleon, 18 Chestnut St.	1000		
House $5000, 17,891 ft. land $2675		7675	150.95
Gogliormello, Antonio, 10 Florence St. House $2000, lot 1, pt. 2, 7400 ft. land $375		2375	41.32
Gogliormello, Rosa M., Mrs., 10 Florence St. 2425 ft. land, Florence St.		125	2.18
Good, America, Mrs., rear 16 Cross St. House $250, 5750 ft. land $300		550	9.57
Gordon, Anna J., Mrs., 38 Oak St. House $500, 10,090 ft. land $600		1100	19.14
Govanne, Carmela, 8 Florence St. House $1500, 8300 ft. land $400, 6 and 8 Florence St		1900	33.06
Granlund, Olaf G., 7 Holton St. House $1500, 7200 ft. land $300		1800	31.32
Grant, Aaron A., 36 Harvard St. House $1600, lot 118, pt. 114, 4350 ft. land $300		1900	33.06
Grant, Charles A., 9 Harrison St.	2800		48.72
Graves, Douglas N., 31 Everett Ave.	8000		
House $12,000 garage $800, 18,136 ft. land $5450, 31 Everett Ave.		18250	456.75
Lot 19, 9680 ft. land, Sheffield-West		2625	45.67
Gray, Emma V. M., Mrs., 23 Everett Ave. House $8000, garage $200, lot 38, pt. 37, 16,237 ft. land $4875		13075	227.50
Greeley, William P., Heirs, 37 Myrtle St. House $8000, barn $1800, 38 Myrtle Ter., house 52 Myrtle Ter., $1200, house, 50 Myrtle Ter., $4500, 144,836 ft. land $13,025, 126,125 ft. land, back, $3200, Myrtle St.		31725	552.02
Green, George W., 46 Harvard St. House $1400, lots 94, 98, pt. 102, 7262 ft. land $500		1900	33.06
Greene, Mary E., Mrs., 46 Irving St.	50		
House $1200, lot 96, pt. 92, 4200 ft. land $250		1450	26.10
Grimes, James, Sheridan Circle House $1200, lots 67, 68, 7200 ft. land $300		1500	26.10
Guernsey, Adelaide V., Mrs., 197 Parkway House $9000, 12,723 ft. land $2025, 16 Hillside Ave		11025	191.83
Gurney, Annie E., Mrs., 13 Hemingway St.			

Name, Location and Description	Personal	Real	Total Tax
House $1800, 14,000 ft. land $400		2200	38.28
Gustin, Clarence H., 217 Cambridge St.	275		
House $500, barn $100, sash-house $100, ¾ acre land $200.....		900	20.45
Gustin, Samuel, Ridge St.	500		
House $150, barn $500, shed $200, henery $100, pump-house $100, lot 4, 16 acres land $1000, 14 acres pasture $500		2550	53.07
Haggerty, Charles H., 6 Baldwin St.	50		
House $300, barn $50, 11,000 ft. land $300, 18,000 ft. land, back, $400.		1050	19.14
Haggerty, William, 90 Cross St.			
House $1200, lots 51, 52, 5166 ft. land $200		1400	24.36
Hale, Arthur W., 6 Black Horse Ter.	1200		20.88
Hale, Edith W., Mrs., 6 Black Horse Ter.			
House $7500, 17,485 ft. land $3500		11000	191.40
Hale, Margaret G., Mrs., 44 Lloyd St.			
House $4300, pt. lots 3, 4, 5000 ft. land $800		5100	88.74
Haley, John, 66 Holland St.			
House $500, 4968 ft. land $200		700	12.18
Haley, Mary E., Mrs., 10 Canal St.			
House $3500, 11,222 ft. land $900, 10 Canal St.....		4400	76.56
House $2000, barn $300, lot 56, 10,034 ft. land $600, 18 Canal St.		2900	50.46
House $5300, 6000 ft. land $450, 29 and 31 Canal St.....		5750	100.05
Haley, Mary E., and others			
House, 56 Swanton St., $500, house, 62 Swanton St., $600, house, 58 and 60 Swanton St., $1000, 16,600 ft. land $1325.		3425	59.60
Hall, Alfred S., 8 Summit Ave.	10000		
House $2500, 73,224 ft. land $10,975, 8 Summit Ave.		13475	408.46
Lot 216, 19,848 ft. land, Appalachian Rd..		600	10.44
Hall, Alfred S., and George W. Childs, Trustees for Carlton G. Robbins.....	25000		435.00
Hall, Hannah, Mrs., 4 Holton St.			
House $1800, shed $100, lots 94, 96, 15,250 ft. land $600, lots 90, 92, 10,000 ft. land, back, $200.....		2700	46.98
Hall, Lillian F., Mrs., 6 Calumet Rd.....	6000	....	
House $7000, garage $300, pt. lots 27, 28, 29, 30, 20,622 ft. land $4525		11825	310.15
Hall Martha J., Mrs., 10 Lloyd St.			
House $2800, lot 17, 6170 ft. land $925 ...		3725	64.81
Hamilton, Charles C., 18 Norwood St.....	6000		
House $6600, barn $1000, lot 3, 13,333 ft. land $2925		10525	287.54
Hamilton, Edwin J., 181 Cambridge St....	300		
House $3000, barn $500, 2 green-houses $500, 2 heneries $200, 1 pigeon-house,			

Name, Location and Description	Personal	Real	Total Tax
$800, 1 acre land $2000, 8½ acres land $3800		10800	193.14
Hamilton, George H., 50 Lincoln St.	300		
House $2800, 3645 ft. land $250, 50 Lincoln St.		3050	53.07
Hamilton, Grace M., and Wilmer C. Tolman, 50 Lincoln St.			
House $4500, lot 11, 7104 ft. land $1075, 30 and 32 Vine St.		5575	97.00
Hamilton, Harry E., 24 Loring Ave.			
Lots 331, 332, 333, 7,200 ft. land, Loring Ave.		400	6.96
Hamilton, Ellen J., Mrs., 24 Loring Ave.			
House $1500, lots 334, 335, 5000 ft. land $300		1800	31.32
Hammond, Ethel M., Mrs., 29 Hemingway St.			
House $900, barn 50, lot B, 7100 ft. land $200		1150	20.01
Hammond, Philip, 11 Hancock St.	5000		
House $3000, garage $500, lot 57, 7500 ft. land $900		4400	163.56
Hanlon, Patrick, 124 Swanton St.			
House $800, 12,000 ft. land $850		1650	28.71
Hannon, Sarah, Mrs., 791 Main St.			
House $1800, 11,800 ft. land $1200		3000	52.20
Hargrove, William F., 4 Canal St.	200		3.48
Harkins Leather Co., Cross St.	200		3.48
Harrigan, John C., 21 Glenwood Ave.			
House $1000, lots 14, 15, 25, 26, 11,416 ft. land $350		1350	23.49
Harrington, Amasa, 9 Sanborn St.	100		1.74
Harrington, Edwin U., 5 Warren St.	2500		43.50
Harrington, M. Winifred, Mrs., 5 Warren St.			
House $5000, garage $400, lots 57, 58, 12,896 ft. land $2075, 3664 ft. land, back, $300		7775	135.28
Harrington, George, 89 Bacon St.	25250		
House $6000, 15,570 ft. land $4675, 89 Bacon St.		10675	625.10
Harrington, George, Trustee, 89 Bacon St.	15100		
House $900, 21,540 ft. land $6475, 81 Bacon St.		7375	391.06
House $6500, 14,589 ft. land $4375, 90 Church St.		10875	189.23
House $3500, 10,190 ft. land $1225, 5 Laurel St.		4725	82.21
House $3800, garage $200, 9786 ft. land $1750, 9 Fletcher St.		5750	100.05
Harrington, George, Trustee, and Manuel H. Lombard			
Lots, 11, 12, 13, 31,430 ft. land, Fletcher St.		5650	98.31
Harrington, Nancy B., Miss, 89 Bacon St.			
Barn $500, 28,211 ft. land $8475, 28,682 ft.			

Name, Location and Description	Personal	Real	Total Tax
land, back, $5725, Bacon St.		14700	255.78
Harris, Charles N., 4 Hillside Ave.	1000		
House $3000, 10,904 ft. land $2175, 2 Hillside Ave.		5175	107.45
Harris, Sarah B., Mrs., 4 Hillside Ave.			
House $6500, 13,075 ft. land $2350, 4 Hillside Ave.		8850	153.99
House $4500, pt. lot 6, 12,631 ft. land $1925, 3 Crescent Rd.		6425	111.80
Harrold, Andrew P., 316 Washington St.	125		2.17
Harrold, Charles J., 76 Nelson St.			
House $800, 4454 ft. land $400		1200	20.88
Hart, Emma M., Mrs., 7 Edgehill Rd.			
House $6500, lot 4, 8000 ft. land $1200		7700	133.98
Hart, Robert W., 11 Glengarry	250		4.35
Hartson, Elise S., Mrs., Hillcrest Parkway			
House, unfinished, $1000, lot 117, 13,260 ft. land $300		1300	22.62
Hatch, Edward O., 10 Fairview Ter.	500		
House $4500, lot 6, 14,615 ft. land $2625		7125	132.68
Hatch, Harrison A., 26 Eaton St.	100		1.74
Hatch, Idella G., and others, 26 Eaton St.			
House $1500, barn $100, garage $200, 14,166 ft. land $1700		3500	60.90
Hatch, Sophia A., Heirs, 20 Winthrop St.			
House $2500, 11,730 ft. land $1750		4250	73.95
Hathaway, Anne, Mrs., 15 Webster St.			
House $4200, 11,710 ft. land $1525, 13 and 15 Webster St.		5725	99.62
Haven, Sarah K., Mrs., 27 Lloyd St.			
House $2800, lot 9, 4886 ft. land $775		3575	62.20
Hawes, Daniel W., 7 Stevens St.	4000		69.60
Hawes, Edna F., Miss, 7 Stevens St:			
Lot 18, 10,196 ft. land, Sheffield-West		2750	47.85
Hawes, Minnie M., Mrs., 7 Stevens St.			
House $4500, 17,900 ft. land $2325		6825	118.75
Hawes, Charles T., 7 Wedgemere Ave.	3000		52.20
Hawes, Juliet W., Mrs., 7 Wedgemere Ave.			
House $12,500, lots 23,24, 33,937 ft. land $7475		19975	347.57
Hawes, Reuben C., 8 Winthrop St.			
House $2500, house $1000, house $500, barn $1200, 35,400 ft. land $6000, 672 Main St.		11200	194.88
House $3700, lot 73, pt. 69, 4460 ft. land $300, 55 and 57 Harvard St.		4000	69.60
Hawes, Rachel, Mrs., 8 Winthrop St.			
House $4500, 5908 ft. land $1175, 8 Winthrop St.		5675	98.75
Hawley, Mary S., Mrs., 76 Church St.	1500		26.10
Hayward, George B., 29 Crescent Rd.	600		10.44
Hayward, Nana M., Mrs., 29 Crescent Rd.			
House $6500, garage $300, lot 16, 7613 ft. land $1075		7875	137.02
Hazell, Margaret, Mrs., 25 Irving St.			

Name, Location and Description	Personal	Real	Total Tax
House $1400, lot 119, 3489 ft. land $200.		1600	27.84
Hazeltine, Ella M., Mrs., 21 Oxford St. House $5000, lot 69, 11,966 ft. land $2150, 21 Oxford St.		7150	124.41
House, 5 and 7 Thompson St., $2800, house, 9 and 11 Thompson St., $2800, house, 13 and 15 Thompson St., $2800, house, 17 Thompson St., $1600, house, 19 and 21 Thompson St., $2800, shop $300, 22,000 ft. land $11,000, 4000 ft. land $3000, Thompson St.		27100	471.54
Healey, Isabel H., Mrs., 12 Winthrop St. House $3500, garage $100, 6339 ft. land $1075		4675	81.35
Healey, Nettie K., Mrs., 3 Warren St. House $4000, pt. lots 58, 59, 12,030 ft. land $1925		5925	103.09
Heath, Annie, Mrs., 9 Warren St. House $3700, barn $400, pt. lots 54, 55, 13,000 ft. land $2075		6175	107.45
Hefflon, Bertha S., Mrs., 51 Myrtle Ter. House $2200, lots 7, 8, 10,800 ft. land $1100		3300	57.42
Heintz, George, 9 Everett Ave.	1000		17.40
Heintz, Eleanor J., Mrs., 9 Everett Ave. House $8500, garage $500, lot 3, 13,732 ft. land $4125		13125	228.37
Henderson, Lillie J., Mrs., 93 Cambridge St. House $3500, lot 1, 9304 ft. land $1500, 93 Cambridge St.		5000	87.00
Lot 3, 17,991 ft. land $2700, lot 4, 25,867 ft. land $3875, pt. lot 2, 25,731 ft. pasture $900, lot 4, 89,504 ft. land $2000, Cambridge St.		9475	164.86
Hennessy, Patrick J., 27 Clark St.	50		.87
Hennessy, Mary A., Mrs., 27 Clark St. House $1800, barn $100, 8123 ft. land $650, 25 and 27 Clark St.		2550	44.37
Hernon, Mary A., Mrs., 17 Tremont St House $1500, 2344 ft. land $100		1600	27.84
Herrick, Charles H., 23 High St.	350		
House $3000, 3⅓ acres land $4000		7000	127.89
Herrick, Jane R., Heirs. 38,105 ft. land, Highland Ave		7625	132.67
Herrick, Moses A., Heirs 15,914 ft. land, Herrick St.		2875	50.03
Herrick, Rufus F., 16 Herrick St.	725		12.61
Herrick, Rufus F. and Charles H., Adm., Est. Jane R. Herrick	325		5.65
Herrick, Rufus F., and Charles H., Trustees Est. Moses A. Herrick	100		1.74
Herrick, William H., 15 Herrick St.	25000		
House $5000, 15,686 ft. land $2925		7925	572.90
Herron, Schuyler F., 2 Rangeley	500		8.70
Hersey, J. Albert, 25 Vine St.	350		6.09

Name, Location and Description	Personal	Real	Total Tax
Hichborn, H. Everett, 69 Parkway			
House $6200, lot 16, 7945 ft. land $1125.		7325	127.45
Hicks, Elizabeth W., Mrs., 30 Prince Ave.			
House $3700, barn $400, lots 17, 19, 32,400 ft. land $2600		6700	116.58
Higgins, Alfred S., 68 Church St.	3000		52.20
Higgins, Myra I., Mrs., 68 Church St.			
House $6000, 19,100 ft. land $4775		10775	187.48
Higgins, John, 11 Arthur St.	100		
House $1500, lots 290, 291, 5000 ft. land $300		1800	33.06
Higgins, Thomas F., 14 Hemingway St.			
House $1000, pt. lot 15, 12,950 ft. land $400		1400	24.36
Hight, Francis W., 19 Cabot St.	2500		
House $8000, lot 173, 11,181 ft. land $2025		10025	217.94
Hight, H. Wadsworth, Swan Ave.	2000		34.80
Hight, Nettie M., Mrs., 88 Cambridge St.			
House $2000, barn $50, henery $50, 63,460 ft. land $5075, 4¼ acres mowing $6400, lot 3, 65,800 ft. pasture $2325		15900	276.66
Hight, Jane E. M., Mrs., 88 Cambridge St.			
Lot 1, 12,650 ft. land, Cambridge St.		1400	24.36
Hildreth, Alfred H., 12 Chestnut St.	1000		17.40
Hildreth, Harriet C., Mrs., 248 Main St.	325		5.65
Hildreth, John L., 55 Fletcher St.	1200		
House $5500, garage $400, 17,236 ft. land $3450		9350	183.57
Hill, George A. 2d, 12 Grove St.	200		3.48
Hill, George H., 7 Winthrop St.	400		
Garage $600, 8318 ft. land $1325, Francis Cir.		1925	40.45
Hill, George H. and others, 7 Winthrop St.			
House $5000, 15,130 ft. land $3025		8025	139.63
Hill, Caroline E., Miss, 7 Winthrop St.	500		8.70
Hill, Ellen L., Miss, 7 Winthrop St.	475		8.26
Hill, Nathaniel G., 45 Wildwood St.	1000		
House $6000, garage $300, lot 3, 16,936 ft. land $2375, 45 Wildwood St.		8675	168.34
House, unfinished, $5000, lot 5, 14,154 ft. land $1425, 3 Woodside Rd.		6425	111.80
Hill, Alice H., Mrs., 45 Wildwood St.	500		8.70
Hilton, Irvin, 3 Stratford Rd.	1000		17.40
Hilton, Susie H., Mrs., 3 Stratford Rd.			
House $8500, 10,980 ft. land $2975		11475	199.66
Hindes, J. Churchill, 8 Cliff St.	1000		17.40
Hindes, J. Churchill and Patience C., 8 Cliff St.			
House $7000, lot 5, pt. 4, 19,942 ft. land $2800		9800	170.52
Hinds, Agnes, Miss, 125 Forest St.			
House $3500, lot 1, 8106 ft. land $600		4100	71.34
Hinds, James, 170 Forest St.			
Lots, 1, 2, 3, 37,292 ft. land $750, lot 83,			

Name, Location and Description	Personal	Real	Total Tax
5000 ft. land $100, East St.		850	14.79
Hinds, James and Mary C., 170 Forest St. House $3000, barn $300, shop $50, henery $50, 6½ acres land $4500, 4 acres woodland $500, 170 Forest St.		8400	146.16
Hinman, Charles W., 10 Fenwick Rd.	1500		
House $5500, lots 2, 3, 15,936 ft. land $2550		8050	166.17
Hodgdon, Frank W., 460 Main St.	2000		34.80
Hodgdon, Merrill E., 261 Washington St. House $2800, lot 17, 5000 ft. land $600		3400	59.16
Holbrook, A. Miles, 2 Eaton Ct. Lot 2, pt. 1, 27,000 ft. land, Wedgemere Heights		200	3.48
Holcombe, Arthur N., Trustee, 13 Wildwood St. House $2500, 11,919 ft land $2150		4650	80.91
Holden, Ida D., Mrs., 50 Glen Rd. House $4000, lot 2, 8410 ft. land $1350		5350	93.09
Holden, Laurence G., 75 Washington St.	2000		34.80
Holland, John F., 17 Holland St. 5084 ft. land, Swanton St.		400	6.96
Holland, William T., Trustee, and Catherine A., 17 Holland St. House, 589 and 591 Main St., $1800, shop, 581 Main St., $500, 5741 ft. land $3450 Main St		5750	100.05
Holland, Catherine A. and John F., Trustees, 17 Holland St. House, 100 Swanton St., $300, house, 102 Swanton St., $300, house, 104 and 106 Swanton St., $500, 35,630 ft., land $2150, 12,000 ft. land, back, $200, Swanton St.		3450	60.03
Holland, Catherine A. and Mary E., 17 Holland St. House $1500, barn $100, 12,000 ft. land $725, 17 Holland St.		2325	40.45
Holland, Catherine A., Miss, 17 Holland St. House, $700, 3300 ft. land $250, 86 Swanton St.		950	16.53
Holland, Julia F., Miss, 17 Holland St. 7500 ft. land, Holland St.		525	9.13
House $700, 4020 ft. land $250, 90 Swanton St.		950	16.53
Holland, Mary E , Miss, 17 Holland St. 7500 ft. land, Holland St.		525	9.13
House $700, 3900 ft. land $250, 88 Swanton St.		950	16.53
House $300, 3550 ft. land $225, 96 Swanton St.		525	9.13
Holland, John H., 12 Hancock St	300		5.22
Holland, Mary, Mrs., 11 Tremont St. House $600, 10,440 ft. land $200		800	13.92
Hollins, Frederick E., 3 Symmes Rd.	1000		17.40

Name, Location and Description	Personal	Real	Total Tax
Hollins, Frederick E. and Burton W. Hooker, 3 Symmes Rd.			
House $6000, pt. lot 1, 12,818 ft. land $2175, 9 and 11 Bacon St.		8175	142.25
Hollins, Leila P., Mrs., 3 Symmes Rd.			
House $7000, lot 16, pt. 1, 7597 ft. land $1225, 3 Symmes Rd		8225	143.11
Hollins, Mary W., Mrs., 33 Maxwell Rd.			
House $2700, pt. lots 7, 8, 9, 6015 ft. land $900		3600	62.64
Holt, Julia W., Mrs., 16 Sheffield-West			
House $9500, lots 13, 16, 17, pt. 14, 33,809 ft. land $9200		18700	325.38
Holton, Thomas S., Heirs, 224 Washington St.			
House $400, 1 acre land $4000, 3 acres land, back, $4000		8400	146.16
Hooper, Sidney F., 11 Lawrence St.	1500		26.10
Hooper, Mary J., Mrs., 11 Lawrence St.			
House $4500, lot 14, 9813 ft. land $1175		5675	98.75
Horn, Henry W., 29 Loring Ave.	200		3.48
Horn, Peter T., 33 Loring Ave.			
House $5000, lots 361, 362, 5000 ft. land $300, 29 and 31 Loring Ave.		5300	92.22
Horn, Sarah E., Mrs., 33 Loring Ave.			
House $3000, lots 363, 364, 5000 ft. land $300, 33 Loring Ave.		3300	57.42
Horne, Edward B., 9 Prospect St.	1000		17.40
Horne, Mabel A., Mrs., 9 Prospect St.			
House $10,000, garage $400, lot 5, pt. 4, 6, 11,500 ft. land $2300		12700	220.98
Horton, Mable, Mrs., 16 Mystic Ave.			
House $2800, lot 3, 6104 ft. land $975		3775	65.68
Houghton, Henry L., 76 Church St.	3000		52.20
Hovey, Freeland E., 6 Stratford Rd.	5000		
House $1600, barn $100, house $500, 6440 ft. land $6450, 7 Church St.		8650	237.51
Hovey, Freeland E. and James F. Pennell			
House $3100, barn $100, 8779 ft. land $4400, 41 Church St.		7600	132.24
Lot 1, 13,800 ft. land, Vine St.		2000	34.80
Lot 2, 7670 ft. land, Vine St.		1150	20.01
Lot 3, 11,353 ft. land, Vine St.		925	16.10
Lot 4, 11,787 ft. land, Vine St.		925	16.10
Lot 5, 13,566 ft. land, Vine St.		1050	18.27
Lot 6, 7932 ft. land, Vine St.		650	11.31
Lot 9, 7151 ft. land, Vine St.		1050	18.27
Lot 10, 7900 ft. land, Vine St.		1175	20.44
Lot 12, 7199 ft. land, Vine St.		575	10.00
Hovey, Emma M., Mrs., 6 Stratford Rd.			
House $10,000, 11,063 ft. land $3000, 6 Stratford Rd.		13000	226.20
Hovey, Horatio N., 8 Mystic Ave.			
House $3000, lot 1, 4100 ft. land $650		3650	63.51
Howard, Gertrude B., Miss, 18 Fletcher St.	1000		17.40

Name, Location and Description	Personal	Real	Total Tax
Howe, Frank C., 21 Bacon St.	500		
House $7500, lot 1, 8650 ft. land $1375, 21 Bacon St. and 37 Parkway		8875	163.12
Howe, William W., 200 Forest St.	575		10.00
Hoyt, Thomas S., Heirs, 135 Forest St.			
House $3000, barn $300, 22,000 ft. land $1000, 80,176 ft. woodland $2000, 135 Forest St.		6300	109.62
Lot 16, 12,309 ft. land, Washington St.		750	13.05
Hubbard, Charles L., Est., Annie W. Hubbard, Adm., 6 Harrison St.	1650		
House $4000, lot 16, 14,323 ft. land $1725		5725	128.33
Hudson, George S., 39 Prospect St.			
House $4000, 21,335 ft. land $2125		6125	106.57
Hunnewell, Andrew T., 4 Ravenscroft Rd.	5000		
House $9500, lot 10, 13,775 ft. land $3025		12525	304.93
Hunt, Eugenia M., Mrs., 1 Woodside Rd.			
House $4500, lot 4, 12,263 ft. land $1475		5975	103.97
Huntress, George L., 7 Central St.	25000		435.00
Huntress, Julia P., Mrs., 7 Central St.			
House $7000, barn $1500, 17,926 ft. land $4125		12625	219.67
Huntress, George L., Jr., 13 Fenwick Rd.	1000		17.40
Hurd, Roger H., 56 Fletcher St.	1200		20.88
Hurd, Roger H., and others, Trs. for Kate H. Galt	20000		348.00
Hurd, Theodore C., Est.	500		8.70
Hurley, Daniel E., 71 Holland St.			
House $25, 6314 ft. land $450, 17 Oak St.		475	8.27
Lot 20, 5568 ft. land, Holland St.		175	3.05
Hurley, Mary E., Heirs, 71 Holland St.			
House $1000, lot 22, 5000 ft. land $200,		1200	20.88
Huston, Freeland L., 6 Hancock St.			
House $3300, garage $300, lot 15, 5000 ft. land $600		4200	73.08
Huston, George K., 41 Wildwood St.	1500		26.10
Hutchinson, Albert A., 99 Cross St.	2500		
Shop $1000, 6000 ft. land $300, 1021 Main St.		1300	66.12
Hutchinson, Thomas O., Heirs, Hutchinson Rd.			
House $1800, 4½ acres land $750, 2 acres land $350		2900	50.46
Ireland, Rasselas W., Heirs, 700 Washington St.			
House $500, barn $25, 35,000 ft. land $500		1025	17.84
Irving, Arthur P., 1 Warwick Pl.	1500		26.10
Irwin, John H., Ridge St.			
House $1800, barn $700, tool-house $50, 27 acres land $4000		6550	113.97
Irwin, William H., Ridge St.			
House $1400, barn $300, shed $200, 10			

Name, Location and Description	Personal	Real	Total Tax
acres land $1500		3400	59.16
Irwin, William H. and John H., Ridge St.	900		
6½ acres land, Ridge St.		350	21.75
Ives, Frederick M., 305 Highland Ave.	1000		17.40
Ives, Charlotte D., Mrs., 305 Highland Ave. House $10,000, 15,000 ft. land $2250		12250	213.15
Jakeman, Benjamin F., 271 Washington St.	1000		17.40
Jakeman, Fannie E., Mrs., 271 Washington St. House $3000, 4987 ft. land $600		3600	62.64
Jansen, Thomas E., 3 Wolcott Rd.	500		
House $5000, lot 14, 9360 ft. land $1300.		6300	118.32
Jarabaeno, Nicola, 35 Tremont St. Lots 23, 25, 35, 36, 37, 38, 39, 2 lots unnumbered, 62,000 ft. land, Tremont St.		700	12.18
Jarabaeno, Nicola and Rosena, 35 Tremont St. House $1000, pt. lots 32, 33, 34, 14,275 ft. land $275		1275	22.18
Jennings, C. Edwin, 127 Church St. House $8000, lot 2, 14,840 ft. land $2225		10225	177.92
Jewett, Algernon L., 77 Walnut St.	1000		17.40
Jewett, Elbridge K., 16 Calumet Rd.	5000		87.00
Jewett, Caroline D., Miss, 16 Calumet Rd. House $6500, garage $200, lot 19, pt. 18, 16,600 ft. land $3325		10025	174.43
Johnson, Agnes W., Mrs., 35 Washington St. House $2400, 19,000 ft. land $4375, 7090 ft. land, back, $1200		7975	138.76
Johnson, Amelia A., Mrs., 16 Lockwan St. House $2000, lots 268, 269, 5000 ft. land $250, 14 and 16 Lockwan St.		2250	39.15
Johnson, Charles P., 40 Irving St. House $1600, lot 100, pt. 104, 4200 ft. land $200		1800	31.32
Johnson, Edward J., 180 Highland Ave.	1500		26.10
Johnson, Mary L., Mrs., 180 Highland Ave. House $11,000, barn $2000, 46,471 ft. land $6500	5000	19500	426.30
Johnson, Edith M., Miss, 79 Highland Ave. House $1200, 10,765 ft. land $850		2050	35.67
Johnson, Ella M., Mrs., 10 Elm St. House $1200, 12,250 ft. land $1225		2425	42.20
Johnson, Emma, Mrs., 76 Irving St. House $1200, lot 44, pt. 40, 4000 ft. land $200		1400	24.36
Johnson, Grace D., Mrs., 6 Reservoir St. House $1700, lots 9, 10, 11, 12, 32,865 ft. land $1700		3400	59.16
Johnson, Mary, Miss, 41 Glen Rd. House $6500, lot 4, 10,224 ft. land $1425		7925	137.90
Johnson, William D., 31 Irving St. House $1400, lot 115, 3462 ft. land $200.		1600	27.84

Name, Location and Description	Personal	Real	Total Tax
Johnston, James, 14 Fletcher St.	250		4.35
Johnston, Christenia A., Mrs., 14 Fletcher St.			
House, unfinished, $6000, lot 1, 10,840 ft. land $1075, Cabot St.....		7075	123.10
Jones, J. Howard, 17 Crescent Rd.	1500		26.10
Jones, Blanche A., Mrs., 17 Crescent Rd.			
House $7000, lot 19, 11,293 ft. land $1350		8350	145.29
Jones, Marguerite D., Mrs., 11 Crescent Rd.			
House $5000, pt. lot 4, 5221 ft. land $725		5725	99.62
Jones, Marshall W., 178 Highland Ave.....	15000		261.00
Jones, Annie M., Mrs., 178 Highland Ave.			
House $15,000, barn $2800, 50,872 ft. land $7125, 3200 ft. land, back, $150.....		25075	436.30
Jones. Nettie M., Mrs., 68 Harvard St.			
House $1600, lot 58, pt. 54, 4200 ft. land $200		1800	31.32
Jones, Thomas H., 28 Harvard St.	50		.87
Jones, Sarah E., Mrs., 28 Harvard St.			
House $1500, barn $200, lot 130, pt. 126, 3320 ft land $225, 28 Harvard St.....		1925	33.50
Lots 9, 10, 17,694 ft. land Chester St....		675	11.75
Jordan, Fred B., 36 Glen Rd.....	1000		17.40
Jordan, Helen M. F., Mrs., 36 Glen Rd.			
House $3500, 8570 ft. land $1025.....		4525	78.74
Joslin, Ralph E., 14 Wildwood St.	3000		
House $7000, 11,814 ft. land $2125.....		9125	210.98
Jourdon, Michael J., 80 Nelson St.			
House $800, 4524 ft. land $400.....		1200	20.88
Joy, Fred, 78 Washington St.	15000		
House $1200, 6736 ft. land $675, 7 and 9 Bridge St.		1875	293.63
Joy, Fred, and others, 78 Washington St.			
House $4200, 20,000 ft. land $4800, 78 Washington St.		9000	156.60
Judkins, Charles S., 72 Bacon St.	1000		
House $7500, lot 1, 13,050 ft. land $3925		11425	216.20
Kane, John W., 394 Main St.			
House $1000, 12,000 ft. land $2525, 33,325 ft. land, back, $2000.....		5525	96.14
Kane, Mary, Mrs.. 1 Spruce St.			
House $800, house $100, 19,458 ft. land $975		1875	32.62
Keady, Abbie, Mrs., 70 Water St.			
House $600, 8601 ft. land $450.....		1050	18.27
Kearns, Mary J., Mrs., 2 Holton St.			
House $2200, lots 93, 95, 97, 19,725 ft. land $800		3000	52.20
Keehn, Alice V., Mrs., 23 Hancock St.			
House $1000, lot 13, 15,000 ft. land $1800		2800	48.72
Kelley, Anthony, 45 Fletcher St.....	2500		43.50
Kelley, E. Florence, Mrs., 45 Fletcher St.			
House $7000, garage $1500, 15,500 ft. land $3100, 45 Fletcher St.		11600	201.84

Name, Location and Description	Personal	Real	Total Tax
16,035 ft. land, Church St.		2575	44.80
Kelley, Arthur S., 48 Lloyd St.			
House $4500, pt. lot 3, 4600 ft. land $725		5225	90.92
Kelley, Charles W., 18 Oxford St.	1000		17.40
Kelley, Lovil P., Mrs., 18 Oxford St.			
House $3500, garage $100, lot 64, 11,222 ft. land $2025		5625	97.87
Kelley, Chester B., 25 Foxcroft Rd.	2000		34.80
Kelley, Helen W., Mrs., 25 Foxcroft Rd.			
House $9000, garage $400, lot 140, 16,164 ft. land $1950		11350	197.49
Kelley, Daniel, 4 Dix St.	4000		
Pt. lots, 199, 200, 18,901 ft land Hillcrest		600	80.04
Kelley, Martha A., Mrs., 4 Dix St.			
House $10,000, 8154 ft. land $2200, 4 Dix St.		12200	212.28
House $2000, 4600 ft. land $2525, 1 Elmwood Ave.		4525	78.73
Kelley, Daniel, and Daniel W. Hawes, Railroad Ave.			
House, 39 Railroad Ave, $1400, barn $300, house, 43 Railroad Ave., $800, 7296 ft. land $1825, Railroad Ave.		4325	75.25
Kelley, Erskine H., 29 Rangeley	2500		43.50
Kelley, Mary, Mrs., 29 Rangeley			
House $6500, lot 3, 8125 ft. land $1875, lot 4, 5123 ft. land $1175, 29 Rangeley		9550	166.17
3261 ft. land, Highland Ave.		350	6.09
Kelley, Herbert W., 45 Fletcher St.	2000		34.80
Kelley, Joshua C., 5 Sheffield-West	2500		
House $10,500, lot 2, 9880 ft. land $2675		13175	272.75
Kelley, Kate, Mrs., 31 Swanton St.			
House $1000, 11,153 ft. land $775, 31 and 33 Swanton St.		1775	30.89
Kelley, Mark, 15 Arthur St.			
House $1500, lots 292 and 293, 5000 ft. land $300		1800	31.32
Kelley, Mary, Mrs., 11 Hill St.			
House $700, 10,890 ft. land $400		1100	19.14
Kelley, Orion, 43 Church St.	500		8.70
Kelley, Thomas J., 3 Euclid Ave.	3000		52.20
Kelley, Harriet, Mrs.. 3 Euclid Ave.	3000		52.20
Kelley & Hawes Co., Railroad Ave.			
Stable $9000, garage $2000, 2 offices $200, 9089 ft. land $3175, Railroad Ave.		14375	250.12
Barn and livery $2000, storage-house $10,000, 10,140 ft. land $5075, Park St.		17075	297.11
House $2000, 10,895 ft. land $5450, 6 and 8 Winchester Pl.		7450	129.63
Kellogg, Nellie G., Mrs., 86 Church St.			
House $4500, barn $50, 10,000 ft. land $2500, 86 Church St.		7050	122.67
House $3000, 8500 ft. land $1950, 7 Lagrange St.		4950	86.13
Kellough, Eva T., Miss, 6 Lakeview Rd.			

Name, Location and Description	Personal	Real	Total Tax
House $5000, lot 18, 11,577 ft. land $2675		7675	133.55
Kemp, Hiram A., Heirs, 28 Mt. Pleasant St. House $4000, barn $500, 39,073 ft. land $6250		10750	187.05
Kendall, Charles E., 28 Washington St.	9500		165.30
Kendall, Sarah A., Mrs., 28 Washington St. House $1500, garage $100, 8164 ft. land $1950		3550	61.77
Kennedy, Joseph C., 170 Mt. Vernon St.	3000		52.20
Kennedy, Alice L., Mrs., 170 Mt. Vernon St. House $7000, barn $700, 14,968 ft. land $3000, 170 Mt. Vernon St.		10700	186.18
House $3000, 7000 ft. land $1550, 134 Mt. Vernon St.		4550	79.17
House, 130 and 132 Mt. Vernon St., $5000, house, 3 Kendall St., $1200, 10,345 ft. land $1250, Mt. Vernon and Kendall Sts		7450	129.63
Kennedy, Patrick J., 13 Oak St. House $800, 6450 ft. land $450		1250	21.75
Kerr, Frederick N., 1 Lakeview Rd.	4000		69.60
Kerrigan, Celia, Mrs., 104 Cross St.	100		
House $1500, barn $100, lots 1, 2, 3, 4, 13,310 ft. land $500, pt. lot 105, 1945 ft. land, back, $50		2150	39.15
Kerrigan, John, Heirs, 79 Swanton St. House $100, 16,810 ft. land $1350,		1450	25.23
Kerrison, John C., 15 Lakeview Rd.	1500		
House $8000, lot 22, 12,188 ft. land $2450.		10450	207.93
Kidder, Arthur A., 29 Everett Ave.	2000		34.80
Kidder, Mary W., Mrs., 29 Everett Ave.	15000		
House $11,000, garage $700, 17,693 ft. land $5300		17000	556.80
Kidder, Charles E., 21 Eaton St.	500		8.70
Kidder, Everett F., 17 Symmes Rd. House $6000, lot 19, 4757 ft. land $750		6750	117.45
Kilcoyne, John, 21 Chester St. House $1000, 18,464 ft. land $750		1750	30.45
Kimball, Daniel W., 11 Wildwood St. House $3500, 20,880 ft. land $4175, 1¾ acres land, back, $2000, 11 Wildwood St.		9675	168.35
20,498 ft. land, back, Wildwood St.		1000	17.40
23,943 ft. land, Willow St.		2000	34.80
2 acres land, under water, Lake St.		200	3.48
House $500, ½ acre land $500, 3 Middlesex St.		1000	17.40
Kinsley, Charles E., 99 Cambridge St. House $4800, barn $700, 15,605 ft. land $2500	2000	8000	174.00
Kirkpatrick, George, 10 Fairmount St. House $2500, barn $200, 62,500 ft. land $3125		5825	101.35
Klyce, Scudder, Highland Ter.	275		4.78
Klyce, Etheldreda D. H., Mrs., Highland Ter.			

Name, Location and Description	Personal	Real	Total Tax
House $4500, 19,968 ft. land $1000		5500	95.70
Knapp, Mary S., Heirs, 8 Chestnut St			
House $1600, 18,150 ft. land $2900		4500	78.30
Kneeland, Martin D., 20 Symmes Rd.	2500		
House $5800, lot 9, 6500 ft. land $1050		6850	162.69
Kneeland, William A., 85 Highland Ave.	1500		26.10
Kneeland, Mabel L., Mrs., 85 Highland Ave.			
House $5000, lot 1, pt. 12, 8056 ft. land $875		5875	102.23
Kniffler, Bruno, 142 Highland Ave.	4000		69.60
Knight, Alfred E., 32 Grove St.	1500		26.10
Knight, Agnes M., Mrs., 32 Grove St.			
House $3000, barn $200, 23,900 ft. land $2650, 20,000 ft. land, back, $500		6350	110.49
Knight, Frank H., 76 Church St.	4000		69.60
Koop, Hortense I., Mrs., 9 Lakeview Ter.			
House $8500, lot 40, 7279 ft. land $1825		10325	179.65
Kramer, Walter S., 20 Sheffield Rd.	4000		69.60
Kramer, Alice P , Mrs., 20 Sheffield Rd.	525		
House $7500, lot 36, pt. 37, 11,354 ft. land $3075		10575	193.14
Lally, Daniel E., 17 Harvard St.			
House $1300, lots 145, 149, 5600 ft. land $400, 15 and 17 Harvard St.		1700	29.58
Lally, Patrick J., 33 Kirk St.			
House $1500, lot 81, 3560 ft. land $200, 29 Forest St.		1700	29.58
House $1500, lots 297, 298, 5000 ft. land $300, 25 Arthur St.		1800	31.32
House $1800, lots 166, 167, 5000 ft. land $250, 31 and 33 Kirk St.		2050	35.67
Lots 168, 169, 5000 ft. land, Loring Ave.		200	3.48
Lampee, Charles I., 9 Foxcroft Rd.	2000		34.80
Lampee, Marion C., Mrs., 9 Foxcroft Rd.			
House $8000, lot 143, 13,950 ft. land $1675		9675	168.34
Lane, Charles A., 37 Glen Rd.			
House $3700, barn $400, lot 5, 10,224 ft. land $1225, lot 5, 10,405 ft. land, back, $1050		6375	110.92
Lane, Oscar C., 20 Lawson Rd.	1000		17.40
Lang, John, 12 Westley St.			
House $3800, 7500 ft. land $675, 10 and 12 Westley St.		4475	77.86
Langford, Delia E., Mrs., 85 Wendell St.			
House $1000, lots 95, 96, 5000 ft. land $200		1200	20.88
Langley, Stephen S., 5 Cambridge St.	10000		
House $4000, 8126 ft. land $2025, 82 and 84 Church St.		6025	278.84
House, 3 Lagrange St., $3000, house, 5 Lagrange St., $1500, 16,766 ft. land $3850, Lagrange St.		8350	145.29
House $2800, lot 11, pt. 12, 4964 ft. land $750, 15 Lloyd St.		3550	61.77
Langley, Ella J., Mrs., 5 Cambridge St.	5400		

Name, Location and Description	Personal	Real	Total Tax
House, 5 Cambridge St., $5,000, house, 11 Cambridge St., $1350, 4½ acres land $10,125, Cambridge St.		16475	380.62
4¼ acres pasture, Arlington St.		2000	34.80
House $3500, 20,817 ft. land $4175, 9 Wildwood St.		7675	133.54
Laraway, Jonas A., 180 Forest St.			
Lot 69, 3600 ft. land, Sheridan Circle		150	2.61
House $600, house $700, 4590 ft. land $2300, 5 and 7 Winchester Pl.		3600	62.64
2 Houses, $500 each, $1000, house $400, 13,066 ft. land $800, 5, 7, 9, Emerson Ct.		2200	38.28
House $2000, barn $300, 10,000 ft. land $1000, 14,250 ft. land, back, $200, 761 Main St.		3500	60.90
Laraway, Mary F., Mrs., 180 Forest St.			
House $6500, barn $1500, 7 acres land $3500, 1¾ acres woodland $300, 180 Forest St.		11800	205.32
House $4000, barn $500, 8000 ft. land, $4000, 11,410 ft. land back, $3425, 610 Main St.		11925	207.50
House $1200, 5700 ft. land $2850, 18 Thompson St.		4050	70.47
House and stores $4000, office $100, 5000 ft. land $3750, 10 Walnut St.		7850	136.59
Larrabee, Edith B., Mrs., 16 Hancock St.			
House $2000, lot 49, 10,000 ft. land $1200		3200	55.68
Larson, Carl, 993 Main St.	1050		18.27
Larson, Ida M., Mrs., 993 Main St.			
House $3000, lot 7, 13,658 ft. land $550, 993 Main St., barn $800, lot 10, 8050 ft. land $250, lots 8, 9, 11, 12, 18,047 ft. land $550, Russell Rd.		5150	89.61
House $1500, shop $200, 27,100 ft. land $2700, 753 Main St.		4400	76.56
Latham, John H. C., 78 Harvard St.			
House $1500, lot 34, pt. 30, 4300 ft. land $200		1700	29.58
Laughran, Lawrence J., 8 Clematis St.	1100		
House $1600, barn $200, pt. lot 2, 4500 ft. land $275		2075	55.24
Lawrence, Effie G., Mrs., 38 Glen Rd.			
House $3000, lot 11, pt. 10, 9450 ft. land $1125		4125	71.77
Lawson, Arnold, 16 Lawson Rd.	10000		174.00
Lawson, Charles T., 320 Washington St.	800		
House $1500, barn $100, 5000 ft. land $500, 320 Washington St.		2100	50.46
Lawson, Margaret S., Mrs., 320 Washington St.			
House $2000, barn 200, 16,200 ft. land $1625, 296 Washington St.		3825	66.55
Lawson, Thomas W., 366 Main St.	275000		
House $10,000, barn $3500, barn $1000,			

Name, Location and Description	Personal	Real	Total Tax
41,940 ft. land $8400, 366 Main St.		22900	5183.46
Lawson, Jeannie A., Heirs, 366 Main St.			
House $3000, 40,942 ft. land $8200, 40,000 ft. land, back, $6800, 345 Main St.		18000	313.20
House $9000, barn $1500, 40,000 ft. land $8000, 23,500 ft. land, back, $4000, 331 Main St.		22500	391.50
House $6000, 12,000 ft. land $1450, 16 Lawson Rd.		7450	129.63
House $5000, lots 6, 7, 11,224 ft.. land $1350, 20 Lawson Rd.		6350	110.49
Lots 10, 11, 14, 15, pt. 7, 33,676 ft. land $3375, lots 16, 17, 20, 21, 24, 31,418 ft. land $3775, lots 12, 13, 13,604 ft. land $1225, Lawson Rd.		8375	145.73
Lawton, Dennis, 31 Pond St.	75		
House $800, barn $100, ¾ acre land $650		1550	28.27
Lazelle, Emilie M., Mrs., 11 Symmes Rd.			
House $5500, lot 12, 5809 ft. land $925		6425	111.79
Learned, Frederick H., 22 Lebanon St.			
House $3500, lot 46, 4693 ft. land $375, 22 Lebanon St.		3875	67.42
Learned, Alice M., Mrs., 22 Lebanon St.			
Lot 47, 4619 ft. land, Lebanon St.		375	6.52
Lee, W. Creighton, 7 Pine St.	3000		
13,315 ft. land, Hillside Ave.		2000	87.00
Lefavour, Fay H., Mrs., 4 Herrick St.			
House $7500, lot 7, 6300 ft. land $1250		8750	152.25
Leonard, Frank, 5 Harvard St.			
House $1300, lot 161, 3000 ft. land $200		1500	26.10
Lewis, Benjamin, 14 Norwood St.	200		3.48
Lewis, Clarence H., 15 Yale St.	3500		60.90
Libby, Susan M., Mrs., 11 Elm St.			
House $250, 1800 ft. land $200		450	7.83
Linscott, Daniel C., Tr. for Rose S. C. Dow, 15 Stone Ave.	6200		107.88
Linscott, Harriet R., Mrs., 15 Stone Ave.			
House $2500, barn $400, lot 4, 6000 ft. land $400		3300	57.42
Little, Georgie R., Mrs., 19 Everett Ave.	200		
House $2000, barn $200, 34,000 ft. land $10,200		12400	219.24
Little, Thomas, 164 Cambridge St.	900		15.66
Little, Mary, Heirs, 164 Cambridge St.			
House $1500, barn $800, barn $400, barn $200, shed $100, greenhouse $3000, greenhouse $1500, 1 acre land $2000, 7½ acres land $2250, 3¼ acres pasture, back, $300		12050	209.67
Littlefield, George S., 107 Highland Ave.	1000		17.40
Littlefield, Georgiana, Mrs., 107 Highland Ave.			
House $2000, barn $100, 17,745 ft. land $2475		4575	79.60
Locke, Everett B., Heirs, 132 Cambridge St.			
10 acres land, back, Cambridge St.		2500	43.50

Name, Location and Description	Personal	Real	Total Tax
Locke, George L., Ridge St.	800		
House $2400, barn $200, carriage house $300, boiler-house $100, shed $50, 33 acres land $4100, 13 acres pasture $650, 17 acres woodland $850		8650	164.43
Locke, Harry D., Ridge St	200		3.48
Locke, Varnum P., 132 Cambridge St.	300		5.22
Locke, Elizabeth, Mrs., 132 Cambridge St.			
House $900, barn $800, 20,000 ft. land $1600, 5 acres land, back, $1250, 30 acres pasture, back, $2000, 5 acres woodland, back, $400		6950	120.93
Locke, Wilbur S., 11 Central St	4000		69.60
Locke, Sarah K., Mrs., 11 Central St.	10200		177.48
Lombard, Arthur C., 105 Church St.	9000		156.60
Lombard, Estella H., Mrs., 105 Church St.			
House $15,000, barn $3000, lot 17, 16,580 ft. land $4150		22150	385.40
Lombard, Manuel H., 92 Church St.	8000		139.20
Lombard, Anna J., Mrs., 92 Church St.			
House $10,000, garage $400, 16,431 ft. land $4925		15325	266.65
Lord, James B., 10 Pine St	18500		
House $11,000, barn $1000, 50,860 ft. land $10,175		22175	707.75
Lovering, Edwin N., 6 Hillside Ave.	1500		26.10
Lovering, Helen H., Mrs., 6 Hillside Ave.	1500		
House $5500, garage $150, lot 3, pt. 4, 5, 10,791 ft. land $1950		7600	158.34
Lowell, W. Holbrook, 75 Washington St.	1500		26.10
Lucas, Archibald, 10 Chester St.			
House $1200, 5100 ft. land $200		1400	24.36
Luongo, Carmela, 14 Tremont St.			
House $600, lot 15, 10,500 ft. land $400, 14 Tremont St.		1000	17.40
House $800, shop $400, 4175 ft. land $325, 65 and 67 Swanton St.		1525	26.50
Lutes, John L., 31 Vine St.			
House $1900, 7598 ft. land $1150, 31 Vine St.		3050	53.07
House $1500, 6804 ft. land $2050, 650 Main St.		3550	61.77
Lydon, Michael, 22 Border St.			
House, unfinished, $500, 7902 ft. land $300, 38 Pickering St.		800	13.92
Lydon, Sarah C., Mrs., 9 Lloyd St.			
House $2500, lot 14, 4950 ft. land $750		3250	56.55
Lynam, John S., 21 Nelson St.			
House $1000, lot 1, 4502 ft. land $400, 21 Nelson St.		1400	24.36
House $1000, lot 6, 3893 ft. land $350, 31 Nelson St.		1350	23.49
House $1000, lot 7, 3448 ft. land $300, 33 Nelson St.		1300	22.62
House, 20 Spruce St., $300, house, 22			

Name, Location and Description	Personal	Real	Total Tax
and 24 Spruce St., $1600, 10,000 ft. land			
$400, Spruce St.		2300	40.02
44,575 ft. land, near pond, Nelson St.		1000	17.40
Lynch, Ellen, Heirs, 9 Grove Pl.			
House $600, 14,235 ft. land $300		900	15.66
Lynch, Ellen, Mrs., 55 Pond St.			
House $800, 17,670 ft. land $700		1500	26.10
Lynch, James J., 45 Pond St.			
House $500, 5000 ft. land $200		700	12.18
Lynch, John, 132 Swanton St.	1500		
House, 132 Swanton St., $2800, barn $150, store 136 Swanton St., $300, 12,020 ft. land $800, Swanton St.		4050	96.57
House $700, lot 14, 10,540 ft. land $525, 12 Tremont St.		1225	21.32
Lynch, Mary D., Heirs, 247 Swanton St.			
House $900, lot 318, 3296 ft. land $200		1100	19.14
Lynch, Michael, 57 Pond St.	100		
4 acres land, Pond St.		1600	29.58
Lyons, Michael E., Heirs, 27 Oak St.			
House, 27 Oak St., $2000, house, 20 Holland St., $300, 11,670 ft. land $825, Oak St.		3125	54.37
MacAlman, John H., 42 Everett Ave.	6000		104.40
MacAlman, Florence N., Mrs., 42 Everett Ave.			
House $13,000, garage $1000, lot 1, 14,148 ft. land $3825, lot 11, 12, 13, 50,262 ft. land $5025		22850	397.59
Macdonald, Alexander, 141 Washington St.	100		1.74
Macdonald, Louisa H., Mrs., 141 Washington St.			
House $3000, barn $200, 6908 ft. land $1300, 141 Washington St.		4500	78.30
Macdonald, Louisa H., and William O. Dupee, 141 Washington St.			
House $1600, 6778 ft. land $1225, 145 Washington St.		2825	49.15
Mackesy, Ellen, Mrs., 68 Nelson St.			
House $1200, 8938 ft. land $800		2000	34.80
MacLellan, Joseph, 59 Cross St.			
House $2500, barn $150, lots 8, 9, 10,814 ft. land $650, 51 Forest St.		3300	57.42
MacLellan, Abigail J., Mrs., 59 Cross St.	200		
House $1200, barn $200, lot 3, 5000 ft. land $300, 59 Cross St., lot 85, 5000 ft. land $100, 1 acre land $800, East St.		2600	48.72
8½ acres land, between Aberjona Bend and Railroad		800	13.92
MacPhie, Sarah J., Mrs., 7 Fells Rd.			
House $5000, lot 237, 14,842 ft. land $900		5900	102.66
Maguire, Edward F., 84 Swanton St.	100		1.74
Maguire, James, 71 Nelson St.			
House $2000, 5040 ft. land $450		2450	42.63

Name, Location and Description	Personal	Real	Total Tax
Maher, Catherine, Mrs., 7 Florence St.	100		
House $1300, 10,000 ft. land $500		1800	33.06
Main, Charles T., 14 Herrick St.	11000		
House $8000, garage $1000, 16,242 ft. land $3350.....		12350	406.29
Maloney, Bridget M., Miss, 360 Washington St.....	400		
House and store $2500, lot 169, 3236 ft. land $325.....		2825	56.11
Mansfield, Harriet N., Mrs., 25 Crescent Rd.			
House $2500, lot 17, 7576 ft. land $900..		3400	59.16
Manter, Edwin D., 6 Ridgefield Rd.....	1500		26.10
Manter, May T. A., Mrs., 6 Ridgefield Rd.			
House $7000, lot 30, 7850 ft. land $1425.		8425	146.60
Marble, Walter P., 81 Highland Ave.	1000		17.40
Marble, Jennie F., Mrs., 81 Highland Ave.			
House $5300, 7513 ft. land $750.....		6050	105.27
Marchant, Alfred H., 14 Rangeley.....	2000		34.80
Marion, Annie B., Mrs., 8 Alben St.			
House $2500, lot 4, 8184 ft. land $500, 8 Alben St., lots 5, 6, 16,200 ft. land $500, Highland Ave.		3500	60.90
Marion, L. Wheeler, 9 Francis Cir.			
Shop $1000, lot 39, 4000 ft. land $150, Sheridan Cir.		1150	20.01
Marion, Sarah N. W., Mrs., 9 Francis Cir.			
House $2500, lot 1, 6328 ft. land $1000 ..		3500	60.90
Marrone, Josephine, Mrs., 35 Oak St.			
House $600, 20,513 ft. land $1325		1925	33.50
Marsh, Charles F. D., Hillcrest Parkway..	400		6.96
Marsh, Isabel, Mrs., Hillcrest Parkway			
House $3000, garage $300, lot 225, 14,019 ft. land $400.....		3700	64.38
Marsh, Cornelia, Mrs., 93 Bacon St.	3000		
40,767 ft. land, Swan Ave.....		1425	77.00
Marsh, Melanie R., Mrs., High St.			
House $200, ¾ acre land $50.....		250	4.35
Marsh, W. Wilder			
House $1200, henery $100, pt. lot 3, 4½ acres land $600, High St.....		1900	33.06
Marshall, William R., 7 Cliff St.	4000		69.60
Marshall, Eva C., Mrs., 7 Cliff St.			
House $7500, garage $500, 12,860 ft. land $2050		10050	174.87
Marston, Elizabeth E., Miss, 10 Winthrop St.	500		8.70
Marston, John P., 30 Everett Ave.....	3000		52.20
Marston, Elizabeth W., Mrs., 30 Everett Ave.			
House $12,000, 15,000 ft. land $4500, 9120 ft. land, back, $900.....		17400	302.76
Marston, Mary L., Mrs., 29 Harvard St.			
Pt. lot 126, 1038 ft. land Harvard St....		75	1.30
Martin, Arthur B., 19 Wedgemere Ave. ...	7200		125.28
Martin, Eliza A., Mrs., 19 Wedgemere Ave.			

Name, Location and Description	Personal	Real	Total Tax
House $9500, barn $2500, garage $100, lots 51, 52, 53, 46,500 ft. land $8375, 19 Wedgemere Ave.		20475	356.27
Lots 54, 55, 56, 41,700 ft. land, Yale St..		5850	101.79
Martin, Horace J., 19 Wedgemere Ave.	1500		26.10
Martin, Mary S., Mrs., 120 Highland Ave. House $4800, lot 12, 10,050 ft. land $1700		6500	113.10
Martin, Patrick H., 40 Pickering St. House $900, 6953 ft. land $300		1200	20.88
Mason, Charles H., 5 Cottage Ave	2000		34.80
Mason, Anna M., Mrs., 5 Cottage Ave. House $6500, garage $250, lot 182, 12,000 ft. land $1450, Wedgemere Ave.		8200	142.68
Mason, John C., Heirs, 26 Mt. Pleasant St. Lot 1, 10,721 ft. land, Hillside Ave.		1925	33.50
Mason, John N., 26 Mt. Pleasant St. House $3500, lot 20, 13,706 ft. land $2475, 26 Mt. Pleasant St		5976	103.96
Mason, Emma H., Mrs., 26 Mt. Pleasant St. House $1200, lot 14, 6254 ft. land $875, 26 Crescent Rd.		2075	36.10
Mason, Lillian T., Mrs., 11 Lloyd St. House $2800, lot 13, 5027 ft. land $750		3550	61.77
Mason, Susan F., and Elizabeth N., 294 Main St. House, 294 Main St., $5000, barn $500, house, 288 and 290 Main St., $6500, 40,000 ft. land $6500, 27,800 ft. land, back, $1500, Main St.		20000	348.00
Mathews, Bernard F., 22 Lincoln St. House $2000, lot 3, 5500 ft. land $375		2375	41.32
Mawn, Dominick, Heirs, 44 Canal St. House $1100, barn $100, lot 59, 12,000 ft. land $600		1800	31.32
Mawn, Margaret A., Mrs., 25 Hemingway St House $1000, lot C, 7700 ft. land $225		1225	21.32
Maxwell, Charles F., 5 Bacon St. House $8500, lot 3, 10,976 ft. land $1875		10375	180.53
May, Marcus B., 19 Sheffield Rd.	2000		34.80
May, Gertrude J., Mrs., 19 Sheffield Rd. House $7000, lot 24, 9960 ft. land $2700, 8004 ft. land, back, $475		10175	177.05
Maynard, Adele, Mrs., 23 Lloyd St.	6500		113.10
Maynard, Herbert E., 80 Church St.	1000		17.40
Maynard, Mary T., Mrs., 80 Church St. House $4000, 8640 ft. land $2150		6150	107.01
Maynard William H., 79 Church St.	13800		
House 14 and 16 Fletcher St., $3500, house, 18 and 20 Fletcher St., $3500, house, 22 and 24 Fletcher St., $3500, house, 28 Fletcher St., $3000, lots 1, 2, 3, 4, 54,200 ft. land $9750, Fletcher St.		23250	644.67
House, 16 Wildwood St., $2500, house, 1 and 2 Wildwood Ter., $4500, house, 3 Wildwood Ter., $1500, house, 4 Wild-			

Name, Location and Description	Personal	Real	Total Tax
wood Ter., $1500, house, 5 Wildwood Ter., $1300, shop $400, 53,560 ft. land $6425, Wildwood Ter.		18325	318.85
Maynard, Elizabeth, Mrs., 79 Church St House $11,000, barn $2000, 20,000 ft. land $5000, 20,040 ft. land, back, $2000, 79 Church St.		20000	348.00
Mayo, Deborah G., and Dora M. Nickerson, 18 Grove St. House $5000, barn $500, 109,158 ft. land $7000		12500	217.50
McCall, Samuel W., Myopia Rd.	4500		78.30
McCall, Ella T., Mrs., Myopia Rd.	20000		
House $22,500, barn $2000, lot 3, 171,000 ft. land $5000, Myopia Rd.		29500	861.30
McCall, Samuel W., and Samuel J. Elder, Fernway House $8000, barn $2000, 29,199 ft. land $6725, 11 Central St.		16725	291.02
McCarron, John, 6 White St.	50		
House $1000, shed $50, 31,284 ft. land $1000, 10,890 ft. land $300		2350	41.76
McCarthy, Charles T., 452 Main St	500		8.70
McCarthy, Nora T., Mrs., 452 Main St. House $2000, barn $100, 17,940 ft. land $3950, 2500 ft. land, back, $100		6150	107.01
McCarthy, Elizabeth, Mrs., 21 Winchester Pl. House $1000, barn $50, shed $50, 11,659 ft. land $1300		2400	41.76
McCarthy, Ellen, Mrs., 55 Swanton St. House, 49 Swanton St., $700, house 53 and 55 Swanton St., $1400, shed $50, 12,040 ft. land $850, 10,000 ft. land, back, $500, Swanton St.		3500	60.90
McCosker, Elizabeth M., Mrs., 76 Church St. House $3500, 14,084 ft. land $3525		7025	122.24
McCue, James P., 16 Sheridan Cir. House $700, lots 113, 115, 117, 119, pt. 121, 124, 129, 130, 27,852 ft. land $1100		1800	31.32
McCush, Ann, Mrs., 62 Richardson St. House $1200, lot 9, 14,000 ft. land $400		1600	27.84
McDonald, Allan J., 968 Main St. House $1300, lots 2, 3, 4, 9045 ft. land $450		1750	30.45
McDonald, Eugene, 92 Bacon St	2500		43.50
McDonald, Ida E., Mrs., 92 Bacon St. House $8500, 14,867 ft. land $4450		12950	225.33
McElhaney, Mary, Miss, 7 Baldwin St. House $900, barn $100, 16,000 ft. land $600		1600	27.84
McElhaney, Andrew, Heirs, 7 Baldwin St. 9041 ft. land, Baldwin St.		400	6.96
McElhaney, Margaret, Mrs., 24 Hill St. House $600, lot 21, 11,104 ft. land $300		900	15.66
McElhiney, Alphonso M., 11 Clark St.			

Name, Location and Description	Personal	Real	Total Tax
House $500, 3000 ft. land $175, 3140 ft. land, back, $25		700	12.18
McElhinney, Susan			
Lot 16, 3520 ft. land, Hill St.		100	1.74
McEwen, James H., 11 Fairmount St.			
House $7000, lots 2, 3, 7093 ft. land $1200, 25, 27, 29 Vine St.		8200	142.68
McEwen, Addie M., Mrs., 11 Fairmount St.			
House $7000, barn $800, 24,000 ft. land $1200, 11 Fairmount St.		9000	156.60
House $2300, barn $100, lot 4, 5400 ft. land $325, 16 Clematis St.		2725	47.42
House $1800, lot 221, pt. 220, 222, 4200 ft. land $200, 45 Brookside Ave.		2000	34.80
McGourty, Catherine, Mrs., 10 Loring Ave.			
House $1500, lots 340, 341, 5000 ft. land $300		1800	31.32
McGowan, Patrick, 2½ Clark St.			
House $900, 4520 ft. land $225		1125	19.58
McGowan, Rose, Mrs., 49 Canal St.			
House $800, 19,755 ft. land $1000, 49 and 51 Canal St.		1800	31.32
McGrath, Philip J., 11 Edgehill Rd.	1000		17.40
McGrath, Mary J., Mrs., 11 Edgehill Rd.			
House $7000, lot 6, 8000 ft. land $1200		8200	142.68
McGuinity, Robert J., 161 Swanton St.			
House $1200, lots 505 to 509, 12,600 ft. land $750		1950	33.93
McGuire, Michael, Heirs, 30 Westley St.			
House $1500, lot 19, 4939 ft. land $350		1850	32.19
McHugh, Patrick, 7 Cedar St.			
House $600, 10,000 ft. land $500		1100	19.14
McHugh, Peter P., 54 Salem St.			
House $500, pt. lots 6, 7, 12,900 ft. land $500, 54 and 56 Salem St.		1000	17.40
House $800, 4500 ft. land $250, 4 Clark St.		1050	18.27
McHugh, Delia A., Mrs., 54 Salem St.			
House $600, pt. lot 8, 6100 ft. land $250, 50 and 52 Salem St.		850	14.79
McIntosh, Charlotte A., Mrs., 21 Stone Ave.			
House $3600, lots 6, 7, 12,000 ft. land $800		4400	76.56
McKenzie, Edward P., 5 Middlesex St.	100		1.74
McKinney, Elizabeth, Mrs., 1 Copley St.	1700		29.58
McLaughlin, Bridget, Mrs., 11 Oak St.			
House $500, 11,650 ft. land $575		1075	18.70
McMahon, Mary E., Mrs., 160 Swanton St.			
House, 160 Swanton St., $900, house, 162 Swanton St., $150, 8640 ft. land $600, Swanton St.		1650	28.71
McMahon, Susan, Mrs., 39 Salem St.			
House $800, lot 12, 8950 ft. land $500		1300	22.62
McManus, John H., 49 Cross St.			
House $600, 17,840 ft. land $725		1325	23.05
McNally, Anna, Mrs., 15 Winchester Pl.			
House, 15 Winchester Pl., $800, house,			

Name, Location and Description	Personal	Real	Total Tax
17 and 19 Winchester Pl., $1500, 9760 ft. land $1475, Winchester Pl.		3775	65.68
McNelly, John F., 12 Hancock St.	150		2.61
McPartland, Margaret, Mrs., 75 Nelson St. House $600, 5040 ft. land $450		1050	18.27
Mead, George N. P., 27 Church St.	5500		95.70
Mead, Jennie H. M., Mrs., 27 Church St. House $6000, 4773 ft. land $3350		9350	162.69
Meincke, Blanche T., Mrs., 23 Yale St. House $6000, garage $150, lots 88, 89, pt. 90, 24,608 ft. land $3925		10075	175.30
Merrill, Raymond, 6 Crescent Rd.	500		8.70
Merrill, Martha K., Mrs., 6 Crescent Rd. House $4500, lot 10, pt. 9, 12, 10,525 ft. land $1475		5975	103.96
Merritt, Nathaniel J., 160 Washington St.	1000		17.40
Meskell, David, 3 Clark St. House $500, 4025 ft. land $200		700	12.18
Messenger, Edward M., 389 Washington St. House $4000, barn $800, 24,234 ft. land $1700	1000	6500	130.50
Metcalf, Ellen E., Mrs., 9 Madison Ave. House $3000, barn $100, 27,970 ft. land $4475		7575	131.80
Metcalf, Henry C., 31 Sheffield Rd.	1000		17.40
Metcalf, Mary J., Mrs., 31 Sheffield Rd. House $10,000, lot 18, 12,015 ft. land $3600	3600	13600	299.28
Metcalf, Joel H., 3 Crescent Rd.	1000		17.40
Metcalf, Percival B., 12 Glen Rd.	500		8.70
Metcalf, Grace M., Mrs., 12 Glen Rd. House $3500, barn $800, lot 9, 13,400 ft. land $1600, 12 Glen Rd.		5900	102.66
Storehouse $1200, 8963 ft. land $900, Glen Road		2100	36.54
Metcalf, Robert B., 10 Wildwood St. House $4500, 9322 ft. land $1875		6375	110.92
Methodist Society, Trustees House $3600, 6030 ft. land $1200, 17 Myrtle St.		4800	83.52
Meyer, John C., 3 Sheffield Rd.	7500		130.50
Meyer, Amelia, Mrs., 3 Sheffield Rd. House $11,000, lot 32, 7907 ft. land $2125		13125	228.38
Middlesex County National Bank, 35 Church St Bank building, unfinished, $30,000, 8740 ft. land $6125, 35 Church St.		36125	628.57
Miller, Clarence C., 10 Lagrange St.	2000		34.80
Miller, Harriet H., Mrs., 10 Lagrange St. House $4000, garage $300, 9475 ft. land $2175		6475	112.66
Miller, Frank R., 201 Parkway	1000		
House $7500, 11,066 ft. land $2225		9725	186.61
Miller, Henry C., 121 Church St. House $6000, lot 5, 14,316 ft. land $2575,			

Name, Location and Description	Personal	Real	Total Tax
lot 4, pt. 6, 16,348 ft. land $2650, 121 Church St.		11225	195.31
Block $5500, 3698 ft. land $5925, 10, 14, 16 Mt. Vernon St.		11425	198.80
Block $5000, 3500 ft. land $2450, 44, 46, 48 Mt. Vernon St.		7450	129.63
11,000 ft. land, Norwood St.		2425	42.20
Miller, Mary H., Mrs., 121 Church St.	5000		
House $1000, 11,489 ft. land $2525, 4 Norwood St.		3525	148.33
House $800, 5000 ft. land $1000, 61 Railroad Ave.		1800	31.32
Mills, Carleton P., 56 Fletcher St.	500		8.70
Milne, George, Heirs, 44 Lincoln St.			
House $800, house $100, 2 greenhouses $500, 1 greenhouse $50, 15,750 ft. land $1000		2450	42.63
Mitchell, Amy B., Mrs., 127 Highland Ave.			
House $6500, 6500 ft. land $1100		7600	132.24
Mitchell, Charles L., 4 Summit Ave.	7500		
House $8000, 12,100 ft. land $1925		9925	303.20
Mobbs, Anna E., Mrs., 19 Lake St.			
House $2000, house $1200, 24,860 ft. land $1100, Lake St.		4300	74.82
Monahan, Patrick J., Heirs, 79 Nelson St.			
House $650, lot 5, 5841 ft. land $525		1175	20.45
Mooney, Francis P., 4 Symmes Rd	1000		17.40
Mooney, Mary C., Mrs., 4 Symmes Rd.			
House $4700, garage $400, lot 1, 6000 ft. land $950		6050	105.27
Mooney, Patrick J., 4 Westley St.			
House $2000, 6000 ft. land $550, 4 and 6 Westley St.		2550	44.37
Moore, Abbie L., Miss, 85 Walnut St.			
House $1400, 6838 ft. land $1025		2425	42.20
Moore, Susan, Mrs., 6 Pond St.			
House $550, barn $50, ½ acre land $600, 5½ acres tillage and woodland $1000		2200	38.28
Moorhouse, William R., 34 Cabot St.	2000		
House $8000, lot 5, 11,786 ft. land $1425, 34 Cabot St.		9425	198.80
Moorhouse, Mary F., Mrs., 34 Cabot St.			
Lot 7, 11,729 ft. land, Cabot St.		1425	24.80
Moreland, William E., 51 Cutting St.	1000		17.40
Morgan, Cora M., Mrs., 420 Main St.			
House $5000, 20,000 ft. land $4200, 12,000 ft. land, back, $500		9700	168.78
Morrill, George E., 2 Elmwood Ave.	7300		127.02
Morrill, Harriet J., Mrs., 10 Kendall St.			
House $500, 3604 ft. land $425		925	16.10
Morris, Edward A., 7 Sheffield-West.	2500		
House $7500, lot 3, 7725 ft. land $2075		9575	210.10
Morris, Thomas, 18 Mystic Ave.			
House $3200, 15,800 ft. land $2525, 18 Mystic Ave.		5725	99.62

Name, Location and Description	Personal	Real	Total Tax
House $2500, 4000 ft. land $600, 11 Maxwell Rd.		3100	53.94
Morris, Thomas, and E. W. Graydon, 18 Mystic Ave.			
House $1500, house $1500, lot 1, pt. 2, 10,973 ft. land $775, 514 and 518 Washington St.		3775	65.68
Morse, Helen E., Miss, 15 Eaton St.			
House $2000, 6255 ft. land $750		2750	47.85
Morse, William B., 64 Cross St.			
House $1250, lots 658, 659, 5000 ft. land $250		1500	26.10
Moseley, Frank, 36 Everett Ave.	12000		
Lots 16, 17, 26,634 ft land, Everett Ave.		4000	278.40
Moseley, Martha A., Mrs., 36 Everett Ave.	5250		
House $13,000, lot 19, 11,148 ft. land $3350, lot 18, 12,737 ft. land $1900, 36 Everett Ave.		18250	408.90
Mossman, Charles T., 5 Wolcott Ter.	3500		
House $5500, lots 8, 9, 21,230 ft. land $2875		8375	206.63
Moulton, Susan G., Mrs., 10 Madison Ave.			
House $3000, 14,287 ft. land $2275		5275	91.78
Muir, Robena, Mrs., 34 Lloyd St.			
House $4500, lot 6, pt. 5, 7606 ft. land $1150		5650	98.31
Mullen, Alexander J., 6 Bridge St.			
House $900, barn $100, 11,766 ft. land $1175		2175	37.84
Mulligan, Margaret, Miss, 735 Main St.			
House $1500, 15,460 ft. land $1000		2500	43.50
Munroe, Roderick, Heirs, 13 Baldwin St.			
House $900, 7930 ft. land $250		1150	20.24
Murdock, John K., 387 Main St.	7000		121.80
Murdock, Maria, Miss., 64 Church St.			
House $6000, 17,500 ft. land $4375		10375	180.52
Murphy, Daniel, 30 Salem St.	1000		
House, 28 Salem St., $1200, barn $50, house, 30 Salem St., $1500, lot 4, pt. 5, 18,840 ft. land $1100, Salem St.		3850	84.39
Lots 8, 9, 14,298 ft. land, Forest St.		575	10.00
Murphy, Annie Mrs., 30 Salem St.			
Lot 70, 7389 ft. land, Chisholm Rd.		150	2.61
Murphy, Daniel F., Est., Hermann D. Murphy Adm.	15300		
House $8000, 28,895 ft. land $2900, 14 Mason St.		10900	455.88
Murphy Ellen L., Mrs. 14 Mason St.			
5600 ft. land, Mason St.		550	9.57
Murphy, Hermann D., 176 Highland Ave.	4500		
House $20,000, 60,230 ft. land $8425, 1½ acres land $5000, 176 Highland Ave.		33425	659.90
Murphy, Jeremiah, 15 Lake St.			
House $1000, barn $100, 15,000 ft. land $1100		2200	82.83

Name, Location and Description	Personal	Real	Total Tax
Murphy, Marietta L., Mrs., 61 Fletcher St.			
House $4500, lot 87, 10,890 ft. land $2175		6675	116.15
Murphy, Mary Mrs., 13 Nelson St.			
Lots 124, 128, 5600 ft. land, Irving St...		300	5.22
Murphy, Mary J., Miss, 13 Nelson St.			
House $2000, 5300 ft. land $475.....		2475	43.06
Murphy, Timothy C., Heirs, 34 Tremont St.			
House, 28 Tremont St., $800, house 32 and 34 Tremont St. $1000, 20,000 ft. land $600, Tremont St.....		2400	41.76
Murray, William J., 607 Main St.			
House $2000, barn $1000, 16,896 ft. land $1650, 762 Main St.....		4650	80.91
House $3500, 3600 ft. land, $1075, 3 and 5 Elmwood Ave		4575	79.60
House $1000, 4408 ft. land $275, 10 and 12 Clark St.....		1275	22.19
Murray, Caroline J., Mrs., 607 Main St...	400		
House $1000, lot 212, pt. 213, 4721 ft. land $150, 61 Brookside Ave.		1150	26.97
House $1000, lot 214, pt. 213, 4720 ft. land $150, 63 Brookside Ave.		1150	20.01
Lot 91, 5000 ft. land, East St.....		100	1.74
Murray, James S., 16 Maxwell Rd.			
House $3000, lot 7, 5650 ft. land $800 ...		3800	66.12
Murray, John A., 788 Main St.	1500		26.10
Murray, Catherine L., Mrs., 788 Main St.			
House $1600, barn $200, 13,700 ft. land $1375		3175	55.25
Murray, John J., 23 Salem St.			
House $3500, lot 18, 9917 ft. land $875, 23 and 25 Salem St.....		4375	76.13
Lot 82, 4753 ft. land, Sheridan Circle		100	1.74
Nash, Gertrude S., Mrs., 7 Myrtle St.			
House $4000, 10,000 ft. land $2200, 7 and 9 Myrtle St.		6200	107.88
Nash, Howard D., 31 Wildwood St.	1000		
House $5500, barn $800, 17,128 ft. land $2575		8875	171.82
Neiley, George, 5 Wolcott Rd.....	5000		
House $4500, lot 4, 30,087 ft. land $3600, 5 Wolcott Rd.....		8100	227.94
Neiley, Allice L., Mrs., 5 Wolcott Rd.			
Lot 3, 12,300 ft. land, Wolcott Rd.....		1600	27.84
Nelson, Bridget, Miss, 78 Cross St.			
House $200, 1 acre land $1600, 2⅜ acres land, back, $1500, lots 49, 50, 53, 54, 55, 13,632 ft. land $600, 86 Cross St.....		3900	67.86
Nelson, Margaret, Mrs., 78 Cross St.....	150		
House $800, barn $100, 1½ acres land $1500, 3 acres land, back, $1800, 78 Cross St.		4200	75.69
House $1000, 40,000 ft. land $1600, 82 Cross St.		2600	45.24

Name, Location and Description	Personal	Real	Total Tax
2 acres land $2000, 4⅔ acres land, back, $1000, Cross St.		3000	52.20
Nelson, Gustaf, 19 Lockwan St.			
House $2000, lots 231, 232, 5000 ft. land $300		2300	40.02
Nelson, John, 8 Cedar St.			
House $1200, 5025 ft. land $300		1500	26.10
Nelson, Patrick, 253 Swanton St.			
House $1800, lots 310, 311, 316, 317, 14,171 ft. land $850, 251 and 253 Swanton St.		2650	46.11
House $700, barn $50, 11,730 ft. land $300, 14 Hill St.		1050	18.27
Lots 14, 15, 7918 ft. land, Hill St.		225	3.91
2 acres pasture, Hill St.		400	6.96
Lot 48, 12,370 ft. land, Cross St.		400	6.96
New, Alfred N. and Ella R., 16 Central St.			
House $6000, lot 1, 7125 ft. land $1650		7650	133.11
Newell, Ellen A., Heirs, 319 Main St.			
House, 319 Main St., $10,000, house, 7 Lawson Rd., $4500, house, 9 Lawson Rd., $5000, 40,100 ft. land $7000, Main St and Lawson Road		26500	461.10
House $7500, lot 9, pt. 8, 17,080 ft. land $3400, 56 Fletcher St.		10900	189.66
New Hope Baptist Church			
30,274 ft. land, Washington St.		900	15.66
Newman, Harriet L., Mrs., Summit Ave			
House $8500, 8990 ft. land $1350		9850	171.37
Newman, John R., 19 Central St.			
Lot 2, 10,246 ft. land, Central St.		3075	53.50
Lot 3, 10,115 ft. land, Central St.		3025	52.63
Lot 4, 12,210 ft. land, Norwood St.		3050	53.07
Lot 5, 8870 ft. land, Cottage Ave.		2250	39.15
Lot 6, 9831 ft. land, Cottage Ave.		2450	42.60
Lot 7, 9314 ft. land, Bacon St.		2800	48.72
Lot 8, 8636 ft. land, Bacon St.		2600	45.24
Newman, Mary A., Mrs., 19 Central St.			
House $5000, 18,872 ft. land $4725, 19 Central St.		9725	169.22
Newman, Sewall E., 9 Cliff St.	1000		17.40
Nichols, Stillman, 940 Main St.			
House $1800, barn $300, 10,000 ft. land $700		2800	48.72
Nickerson, Erastus W., 25 Calumet Rd.	2000		34.80
Nickerson, Mahala F., Mrs., 25 Calumet Rd.			
House $12,000, lot 57, 16,680 ft. land $3325		15325	266.65
Nickerson, Freeman, 13 Cabot St.	6000		104.40
Nickerson, Georgiana, Mrs., 13 Cabot St.			
House $8000, lot 170, 11,181 ft. land $2025		10025	174.44
Nickerson, Henry C., 18 Grove St.	3000		52.20
Nickerson, Dora M., Mrs., 18 Grove St.	1075		18.70
Nickerson, Herbert H., 93 Church St.	3000		52.20

Name, Location and Description	Personal	Real	Total Tax
Nickerson, Phineas A., 93 Church St.			
Lot 84, 15,398 ft. land, Wedgemere Ave.		1850	32.19
Lot 85, 15,398 ft. land, Wedgemere Ave..		1850	32.19
Lot 86, 15,290 ft. land, Wedgemere Ave.		1825	31.75
House, unfinished, $5000, lot 82, 15,000 ft. land $1800, Wedgemere Ave.....		6800	118.32
House, unfinished, $1000, lot 83, 15,559 ft. land $1875, Wedgemere Ave.....		2875	50.02
Nickerson, Sally C., Mrs., 93 Church St. ..	1000		
House $15,000, 31,586 ft. land $8850, 93 Church St.		23850	432.39
Nolan, Joseph J., 9 Hancock St.			
House $2600, lot 58, 7500 ft. land $900..		3500	60.90
Noonan, Elizabeth J., Mrs., 23 Nelson St.			
House $1000, lot 2, 5410 ft. land $475, 23 Nelson St.....		1475	25.66
House $1000, lot 3, 4672 ft. land $425, 25 Nelson St.....		1425	24.80
Lots 180, 181, 5000 ft. land, Kirk St.		200	3.48
Noonan, Patrick, 54 Canal St.			
House $3400, barn $400, lot 60, 11,500 ft. land $600, 54 Canal St		4400	76.56
Lot 10, 8533 ft. land $350, lot 71, 6358 ft. land $250, Chisholm Rd., lot 72, 10,454 ft. land $425, Forest St.....		1025	17.83
Noonan, Mary J., Mrs., 54 Canal St.....	150		
Lot 38, 12,912 ft. land, Border Rd.....		200	6.09
Norcross, Mary E., Miss, 6 Lagrange St.			
House $3500, 8762 ft. land $2025		5525	96.14
Norman, Lionel, 14 Wedgemere Ave.	2500		43.50
Norman, Florence S., Mrs., 14 Wedgemere Ave.			
House $11,500, lot 49, 20,025 ft. land $4400		15900	276.66
Norton, Genevieve B., Mrs., 20 Maxwell Rd.			
House $3000, lot 8, 5225 ft. land $775 ...		3775	65.68
Norton, Harry A., 6 Copley St.....	3500		
House $8500, lot 176, 11,181 ft. land $1675		10175	237.95
Nourse, Nellie, Miss., 110 Church St.			
House $2800, 12,000 ft. land $2650		5450	94.83
Nowell, James, 10 Central St	1000		17.40
Nowell, Annie W., Mrs., 10 Central St.			
Lot 4, pt. 5, 14,693 ft. land, Stratford Rd.		4250	73.95
Noyes, Frank A., 169 Cambridge St.....	200		
2 greenhouses $2500, leased land, Cambridge St.		2500	46.98
Noyes, Frank S., 1 Watson Pl.			
Lot 65, 6400 ft. land, Sheridan Cir.....		100	1.74
Noyes, Luella H., Mrs., 1 Watson Pl.			
House $1500, lot 66, 4800 ft. land $75..		1575	27.40
Noyes, Jessie P., Heirs, 8 Everett Ave.			
House $4000, 30,000 ft. land $9000, 28,354 ft. land, back, $2825		15825	275.35
Nugent, George R., 17 Kenwin Rd.	5000		
House $7000, 5 acres land $5000		12000	295.80

Name, Location and Description	Personal	Real	Total Tax
Nutter, Annie F., Miss, 478 Main St. House $3000, barn $500, 14,570 ft. land $3350, 473 and 475 Main St.		6850	119.19
Nutting, Julia M., Mrs., 17 Garfield Ave. House $1700, lots 269, 270, 8000 ft. land $400		2100	36.54
Nye, Emma A., Mrs., 40 Glen Rd. House $4000, 9000 ft. land $1250		5250	91.35
O'Connell, Edward, 3 Middlesex St.	50		.87
O'Connell, Elizabeth B., Mrs., 7 Oak St. House $500, 4688 ft. land $325		825	14.35
O'Connell, James V., 15 Oak St. House $400, 6500 ft. land $450		850	14.79
O'Connor, Felix, 1 White St. House $1200, 14,000 ft. land $600		1800	31.32
O'Connor, Hannah, Mrs., 834 Main St. House $1000, house $300, pt. lot 16, 8997 ft. land $900		2200	38.28
O'Connor, John, 21 Tremont St. House $1000, lot 30, 7500 ft. land $375, 21 Tremont St.		1375	23.92
Lots 646, 647, 6217 ft. land, Swanton St.		350	6.09
O'Connor, Celia, Mrs., 21 Tremont St. House $1200, lots 642, 643, 644, 645, 10,942 ft. land $650, 149 and 151 Swanton St.		1850	32.19
O'Connor, John F., 29 Nelson St.	1000		17.40
O'Connor, Catherine A., Mrs., 29 Nelson St. House $1000, lot 5, 4280 ft. land $375		1375	23.92
O'Connor, Patrick, 5 White St. House $450, house $700, house $1000, 26,800 ft. land $1150, White St.		3300	57.42
Store $300, 5022 ft. land $300, 883 Main St.	200	600	13.92
O'Connor, Roger, 39 Pickering St. House $600, 12,700 ft. land $400		1000	17.40
O'Connor, Thomas, 16 Bridge St. House, 18 Stevens St. and 16 Bridge St., $1800, house, 12 Bridge St., $300, 20,883 ft. land $1600, Stevens St.		3700	64.38
O'Donnell, Alice, Miss, 898 Main St. House $2500, 10,583 ft. land $850		3350	58.29
O'Donnell, Catherine, Trustee, 30 Florence St. House $500, 10,275 ft. land $350		850	14.79
O'Donnell, Robert, 18 Border St. House $700, 6690 ft. land $300, 18 Border St.		1000	17.40
House $800, 2450 ft. land $150, 20 Border St.		950	16.53
O'Flaherty, Michael, 5 Dunham St. House $1300, 7500 ft. land $700, 15,000 ft. land, back, $200, 5 Dunham St.		2200	38.28
O'Flaherty, Sarah K., Mrs., 5 Dunham St.			

Name, Location and Description	Personal	Real	Total Tax
House $1000, 4365 ft. land $250, 14 and 16 Clark St.		1250	21.75
Lots 58, 59, 7592 ft. land, Sheridan Circle		150	2.61
Ogden, George C., 4 Ridgefield Rd.	600		
House $4000, lot 11, 5238 ft. land $625, 275 Washington St.		4625	90.91
House $4000, lot 10, 6300 ft. land $750, 281 Washington St.		4750	82.65
House $4800, lot 7, 5930 ft. land $700, 7 Park Ave.		5500	95.70
House $3500, lot 5, 5930 ft. land $700, 9 and 11 Park Ave.		4200	73.08
House $3700, lot 3, 5330 ft. land $650, 13 and 15 Park Ave.		4350	75.69
House $3700, lot 6, 5580 ft. land $550, 6 Park Rd.		4250	73.95
House $3300, lot 12, 5000 ft. land $500, 12 Park Rd.		3800	66.12
House $4000, lot 13, 5000 ft. land $500, 14 Park Rd.		4500	78.30
Lot 52, 10,000 ft. land, Hancock St.		1100	19.14
House $3000, pt. lot 10, 4470 ft. land $675 23 Lloyd St.		3675	63.95
Lot 7, 6300 ft. land, Edgehill Rd.		500	8.70
House, unfinished, $3000, lot 8, 13,800 ft. land $2075, Ridgefield Rd.		5075	88.31
House, unfinished, $3000, lot 9, 8950 ft. land $1350, Ridgefield Rd.		4350	75.69
Lot 10, 8000 ft. land, Ridgefield Rd.		650	11.31
Lot 11, 8000 ft. land, Ridgefield Rd.		650	11.31
Pt. lot 12, 4000 ft. land, Ridgefield Rd.		325	5.66
Lot 16, 13,500 ft. land, Ridgefield Rd.		1075	18.70
Lot 17, 13,300 ft. land, Ridgefield Rd.		1075	18.70
Lot 18, 8250 ft. land, Ridgefield Rd.		650	11.31
Pt. lot 25, 3804 ft. land, Ridgefield Rd.		375	6.53
Pt. lot 26, 7614 ft. land, Bruce Rd.		750	13.05
House $7500, lot 28, 9250 ft. land $1675, Bruce Rd.		9175	159.65
House $8000, lot 29, 7852 ft. land $1425, Ridgefield Rd.		9425	164.00
House $6500, lot 31, 7800 ft. land $1400, Ridgefield Rd		7900	137.46
House $2000, barn $25, 30,000 ft. land, $4800, 6498 ft. land back, $6450, 11 Mystic Ave		13275	230.98
Ogden, Nellie R., Mrs., 4 Ridgefield Rd.			
House $4700, lot 4, 5300 ft. land $550, 8 Park Rd.		5250	91.35
House $5000, lot 8, 5490 ft. land $550, 4 Park Rd.		5550	96.57
O'Hara, Francis J., 20 Mystic Ave.	7650		
House $4000, barn $500, 42,400 ft. land $6775, 20 Mystic Ave		11275	329.29
Lot 23, 24, 11,735 ft. land, Maxwell Rd.		1775	30.88
O'Leary, Arthur H., 104 Church St.			

Name, Location and Description	Personal	Real	Total Tax
House $1500, 5000 ft. land $1150		2650	46.11
Olmstead, William S., 3 Fletcher St.	5000		87.00
Olmsted, Harry J., 29 Wildwood St.	2000		34.80
Olmsted, Esther L. C., Mrs., 29 Wildwood St.			
House $4000, garage $500, 20,000 ft. land $3000, 26,644 ft. land, back, $300		7800	135.72
O'Melia, John, 77 Sheridan Cir.			
House $1800, henery $50, lots 22, 77, 78, 12,550 ft. land $250		2100	36.54
O'Melia, John F., Heirs, 16 Loring Ave.			
House $1200, lots 338, 339, 5000 ft. land $300		1500	26.10
O'Melia, Michael, and Patrick J. Dempsey, 18 Loring Ave.			
House $1500, lots 336, 337, 5000 ft. land $300		1800	31.32
O'Neil, Frank E., 11 Alben St.			
House $1600, 6700 ft. land $400		2000	34.80
Ordway, Clarence E., 371 Main St.	10000		
House $12,000, garage $300, lot 2, pt. 3, 12,325 ft. land $2475		14775	431.09
Ordway, Henry C., 20 Myrtle St.	12000		
House $8500, 13,000 ft. land $2600, 20 Myrtle St.		11100	401.94
House $2200, 9020 ft. land $1800, 21 Myrtle St.		4000	69.60
5371 ft. land, Parkway and Myrtle St.		1075	18.70
6224 ft. land, Parkway		1375	23.92
House $1500, 8346 ft. land $1650, 161 Mt. Vernon St.		3150	54.81
Osborne, Hattie E., 22 Brookside Rd.			
House $2500, shop $200, lot 37, pt. 20, 6267 ft. land $325		3025	52.64
O'Sullivan, Anna T., Mrs., 17 Holland St.			
House $300, 4020 ft. land, $250, 92 Swanton St.		550	9.57
Packer, William S., 19 Yale St.	2000		34.80
Page, Eben B., 84 Bacon St.	50000		
House $8000, garage $2000, 16,522 ft. land $4950, Bacon St., pt. lot 5, 4827 ft. land $1350, Stratford Rd.		16300	1153.65
Page, Harriet A., Mrs., 28 Maxwell Rd.			
House $3500, lot 8½, 4619 ft. land $700		4200	73.08
Page, John E., 22 Everett Ave.	3000		
House $8500, lot 11, pt. 10, 12,000 ft. land $3600, 6423 ft. land, back, $650		12750	274.05
Paine, Lillia C., Mrs., 40 Lloyd St.			
House $4500, lot 5, pt. 4, 6625 ft. land $1050		5550	96.57
Palmer, Annie S., Mrs., 195 Forest St.			
House $5000, 3 heneries $150, barn $50, 16¼ acres tillage and woodland $4875		10075	175.30
Palmer, Eva M. and Frances K., and M.			

Name, Location and Description	Personal	Real	Total Tax
Frances Harriman, 18 Dix St.			
House $3000, 6000 ft. land $1200		4200	73.08
Palmer, Frances L., Mrs., 37 Dix St.	2250		39.15
Palmer, Helen S., Mrs., 26 Stevens St.			
House $1400, 14,000 ft. land $1400, 30 Stevens St.		2800	48.72
Palmer, Howard S., 195 Forest St.			
35,000 ft. land, Forest St.		1100	19.14
Palmer, Roy L., 6 Wolcott Rd.	1500		26.10
Palmer, Elsie A., Mrs., 6 Wolcott Rd.			
House $6000, lot 16, 9900 ft. land $1375		7375	128.32
Palmer, William I., 17 Glengarry	8000		
Lot 8, 15,000 ft. land $4500, 8233 ft. land, back, $825, Everett Ave.		5325	231.85
Palmer, Clara H., Mrs., 17 Glengarry	525		
Lot 5, 90,675 ft. land, Myopia Hill		2700	56.12
Pappoulias, Athan G. and George A., Main St.	400		6.96
Park, Francis E., 12 Norwood St.			
House $4300, 11,420 ft. land $2500		6800	118.32
Park, John, 2 Maple Rd.			
House $4000, 22,500 ft. land $1125		5125	89.17
Parker, Charles W., Jr., 3 Glengarry	2000		34.80
Parker, George F., 63 Washington St.	10000		
House $7500, 21,400 ft. land $5125, 63 Washington St.		12625	393.67
House $3500, 9733 ft. land $1950, 9 Winthrop St.		5450	94.83
Parker, Harrison, 408 Main St.	8500		
House $3500, 11,379 ft. land $1700, 8 and 10 Mason St.		5200	238.38
Parker, Fannie F., Mrs., 408 Main St.			
House $6000, barn $400, 20,000 ft. land $4200, 36,370 ft. land, back, $2200, 408 Main St.		12800	222.72
Parker & Lane Co., 543 Main St.			
House $800, barn $800, coal shed $1000, sheds $500, office and scales $300, 54,165 ft. land $3300, 38 Cross St.		6700	116.58
Parkhurst, Lewis, Oak Knoll	50050		870.87
Parkhurst, Lewis, and William H. Follansby and John E. Young, Trustees	6200		107.88
Parkhurst, Emma W., Mrs., Oak Knoll			
House $18,000, barn $2500, 66,366 ft. land $8625, lots 11, 12, 13, 40,959 ft. land, back, $325, north pt. lots 7, 8, 9, 10, 23,600 ft. land $700		30150	524.61
Parshley, Emma T., Mrs., 6 Warren St.			
House $3500, shed $100, 13,236 ft. land $2125		5725	99.61
Parsons, Harry S., 73 Bacon St.	2000		34.80
Parsons, Florence W., Mrs., 73 Bacon St.			
House $11,000, lot 1, 12,064 ft. land $4225		15225	264.92
Pattee, Fred L., 86 Bacon St.	7500		
House $8500, 15,162 ft. land $4550		13050	357.57

Name, Location and Description	Personal	Real	Total Tax
Pattee, Alice R., Miss, 53 Church St.	6500		113.10
Pattee, Rebecca S., Mrs., 53 Church St.	9500		
House $7500, barn $2500, 80,010 ft. land $22,400		32400	729.06
Payne, Caroline A., Mrs., 75 Washington St.			
House $6500, 15,052 ft. land $1800, 3 and 5 Webster St.		8300	144.42
House, 205 Washington St., $3000, house, 207 and 209 Washington St., $4500, house, 211 Washington St., $3000, 24,400 ft. land $2925, Washington St.		13425	233.60
Pearson, J. Byron, 120 Highland Ave.	1000		17.40
Pecker, Frank S., 20 Cabot St.	1600		
House $6500, barn $200, lot 159, 15,500 ft. land $2800, small pt. lots 155, 156, 157, 5308 ft. land $600		10100	203.58
Pecker, Josephine T., Mrs., 5 Copley St.			
House $4000, 15,557 ft. land $2500		6500	113.10
Pecker, Margaret L., Mrs., 21 Park Ave.			
House $3500, 21,405 ft. land, $2150		5650	98.31
Pendleton, Joseph B., 109 Cambridge St.	1000		
House $7700, lot 3, 11773 ft. land $1875		9575	184.00
Perkins, Ralph W., 18 Kenwin Rd.			
House $4000, 7598 ft. land $350		4350	75.69
Perkins, Samuel E., 10 Crescent Rd.	1000		17.40
Perkins, Louise S., Mrs., 10 Crescent Rd.			
House $6000, lot A, 6898 ft. land $975		6975	121.36
Perley, Eliza F., Mrs., 45 Wildwood St.	500		8.70
Perry, Frederic R., 11 Lakeview Rd.	400		6.96
Perry, John G., 22 Vine St.	500		8.70
Phibbs, Elizabeth, 57 Pond St.			
House $900, barn $25, 15,700 ft. land $600		1525	26.54
Phippen, Addie E., Mrs., 38 Myrtle Ter.	2000		
House $7000, 12,570 ft. land $2500, 221 Parkway		9500	200.10
Phippen, Addie E., and Emma G. Rice			
House $1600, 4500 ft. land $325, 37 and 39 Swanton St.		1925	33.50
Piccolo, Erasmo, 36 Irving St.			
House $1400, lots 108, 112, pt. 104, 7000 ft. land $425		1825	31.75
Piccolo Bros., 6 Mt. Vernon St.	1600		27.84
Pierce, Grace D., Mrs., 3 Grove St.			
House $9500, 18,622 ft. land $3350		12850	223.59
Pierce, Ida M., Mrs., 18 Central St.			
House $6000, lot 2, 7680 ft. land $1775		7775	135.28
Pike, Bertha D., Mrs., 65 Church St.			
House $5000, lot 5, 11,580 ft. land $1850, 60 Lloyd St.		6850	119.19
Piluso, Antonio, 21 Church St.			
House $800, 6560 ft. land $100		900	15.66
Pizzano, Ciriaco, 17½ Spruce St.			
House $1000, house $400, 6657 ft. land $275, 17 and 17½ Spruce St.		1675	29.15
Plummer, Erving V., Est., Martha E.			

Name, Location and Description	Personal	Real	Total Tax
Plummer, Executrix, 21 Winthrop St....	4500		78.30
Plummer, Martha E., Mrs., 21 Winthrop St.			
House $4500, 15,258 ft. land $2300		6800	118.32
Plummer, Wallace V., 21 Winthrop St.	200		3.48
Poinier, Paul D., 15 Calumet Rd	2000		34.80
Poinier, Marie H., Mrs., 15 Calumet Rd.			
House $5000, lot 66, 12,000 ft. land $2400			
15 Calumet Rd.....		7400	128.76
Lot 1, 82,167 ft. land, Swan Ave.....		2875	50.02
Poland, George R., 23 Canal St.			
House $800, 30,000 ft. land $1200		2000	34.80
Pollitano, Pasquale, 31 Tremont St.			
Lot 26, 10,050 ft. land Tremont St.		250	4.35
Pollitano, Maria E., Mrs., 31 Tremont St.			
House $500, barn $100, pt. lot 27, 5820 ft.			
land $175, 31 Tremont St.		775	13.48
House $1400, lots 19, 20, 21, 32,000 ft. land			
$650, 36 and 38 Tremont St.		2050	35.67
Pond, Amelia H., Mrs., 102 Cambridge St...	775		
House $14,000, 66,860 ft. land $8700, 102			
Cambridge St		22700	408.46
Pond, Clarence H., 102 Cambridge St.	4000		69.60
Pond, Clara L., Mrs.			
House $3000, brick block $8000, store			
$2000, 9228 ft. land $12,925, Main St.....		25925	451.10
Pond, Marion W., Miss.....	8000		139.20
Pond, Evarts W., 499 Washington St.....	300		5.22
Pond, Handel, Est., Preston and Clarence H.			
Pond, Trustees	425		7.40
Pond, Preston, 8 Prospect St.	20650		
House $5500, pagoda $1000, 10,094 ft.			
land $2025, 26,468 ft. land, back, $2000,			
4 and 6 Prospect St.		10525	542.45
House $5500, 16,040 ft. land $3200,			
10 Prospect St.....		8700	151.38
Pond, Frances D., Mrs., 8 Prospect St.....	10000		
House $10,000, 22,100 ft. land $4425,			
8 Prospect St.....		14425	425.00
Barn $3500, 43,478 ft. land, east, $7825, 21			
acres woodland and pasture, back, $6300,			
Highland Ave., 1¼ acres land $4500,			
Prospect St.		22125	384.97
Pope, Almira H., Mrs., 5 Symmes Rd.			
House $5700, pt. lot 15, 6279 ft. land			
$1000		6700	116.58
Potter, Lillian W., 29 Harvard St.			
House $1500, lots 125, 129, 5600 ft. land			
$400, 29 Harvard St.		1900	33.06
House $2000, house $200, lot 122, pt. 126,			
3320 ft. land $225, 32 Harvard St.		2425	42.20
Powers, Elizabeth C., Mrs., 24 Glenwood Av.			
House $1000, lots 18, 19, 20, 21, 9916 ft.			
land $425, 24 Glenwood Ave.....		1425	24.80
16,824 ft. land Main St.....		500	8.70
Powers, Hannah, Mrs., 11 Glenwood Ave.			

Name, Location and Description	Personal	Real	Total Tax
House $2000, lot 36, pt. 35, 7104 ft. land $300		2300	40.02
Powers, Patrick J., 2 Watson Pl.			
House $2000, lots 60, 61, 6184 ft. land $300		2300	40.02
Pratt, Daniel W., 33 Wildwood St.			
House $2500, lots 53, pt. 54, 10,690 ft. land $1700, 11 Warren St.		4200	73.02
Pratt, Alice H., Mrs., 33 Wildwood St.			
House $5000, 19,470 ft. land $2925, 51,750 ft. land, back, $875, 33 Wildwood St.		8800	153.12
Pratt, Elsie S., Mrs., 5 Grove St.			
House $3500, 8402 ft. land $1350		4850	84.39
Pratt, George E., 15 Wildwood St.	850		14.79
Pratt, Lizzie E., Mrs., 15 Wildwood St.			
House $3500, barn $500, 11,292 ft. land $1800, 1656 ft. land, back, $100		5900	102.66
Preeper, Hannah McMannus, Mrs., 24 Westley St.			
House $2000, 10,396 ft. land $825, 24 Westley St.		2825	49.15
House $1200, 10,200 ft. land $825, 26 and 28 Westley St.		2025	35.24
House $800, lot 15, 7920 ft. land $550, 33 Westley St.		1350	23.49
House $800, lot 20, 4114 ft. land $375, 50 Nelson St.		1175	20.45
18,337 ft. land, Nelson St.		700	12.18
Pressey, Helen A., and Heirs Elizabeth P., 145 Mt. Vernon St.			
House $2000, 7988 ft. land $1600		3600	62.64
Preston, Vienna G., Mrs., 12 Madison Ave.			
House $5500, 18,340 ft. land $2925		8425	146.60
Price, Mary J., Mrs., 13 Winchester Pl.			
House $800, 10,635 ft. land $2125		2925	50.90
Priest, Russell P., 53 Wildwood St.	300		5.22
Priest, Fannie A., Mrs., 53 Wildwood St.	3000		52.20
Priest, Fannie A., Trustee, 50 Wildwood St.			
House $13,000, barn $3000, 1 acre land $4500, 2 acres land, back, $1500.		22000	382.80
Prime, Winfield F., 18 Prospect St.	1000		
House $5700, 14,347 ft. land $2875		8575	166.60
Proctor, Wallace N., Heirs, 6 Calumet Rd.			
House $3000, lot 2, 4168 ft. land $925, 426 Main St		3925	68.30
House $3000, lot 3, 3700 ft. land $825, 432 Main St.		3825	66.56
House $2500, lot 6, 4660 ft. land $925, 2 Warwick Pl.		3425	59.60
Prue, Sarah, Mrs., 886 Main St.			
House $1800, barn $100, 14,880 ft. land $1200		3100	53.94
Punchard, Julia A., Mrs., 89 Church St.			
House $2500, 12,350 ft. land $3100, 4885 ft. land, back, $300.		5900	102.66
Purington, George W. and Walter S.,			

Name, Location and Description	Personal	Real	Total Tax
138 Cambridge St.			
House $2200, barn $600, squash-house $500, 2 acres land $4000, 22 acres land, back, $7000, 138 and 140 Cambridge St.		14300	248.82
Purington, Joseph, 153 Cambridge St.			
House $2000, barn $300, vegetable-house $200, lots 101 to 109, inc., 2⅓ acres land $5800, 153 Cambridge St.		8300	144.42
Lots 96, 97, 98, 99, 100, 110, 111, 112, pt. 113, 86,333 ft. land, Cambridge St.		5000	87.00
Purington, Joseph & Sons, 153 Cambridge St.			
Greenhouse, Cambridge St.		800	13.92
3 Houses, $1500 each, $4500, house $1300, house $600, 9387 ft. land $4700, Purington Pl.		11100	193.14
Purington, Joseph, and Thomas Little, 153 Cambridge St.			
15½ acres pasture, Ridge St.		600	10.44
Purington, Marguerite E., Mrs., 6 Fenwick Rd.			
House $4500, lot 1, 8728 ft. land $1400		5900	102.66
Purington, Walter S., 140 Cambridge St.	450		
House $2000, lots 133, 134, 5000 ft. land $300, 48 Wendell St.		2300	47.85
Pushee, Leslie D., 14 Harrison St.	1500		
Lot 8, 11,750 ft. land, Harrison St.		1400	50.46
Pushee, Edith W., Mrs., 14 Harrison St.			
House $4200, garage $200, lot 19, pt. 18, 14,108 ft. land $1700, 14 Harrison St.		6400	111.36
Putnam, Ralph, 409 Main St.	1000		17.40
Putnam, Mary B., Mrs., 409 Main St.			
House $4500, garage $300, 12,770 ft. land $2675		7475	130.06
Quigley, James, 41 Chester St.			
House $850, barn $50, 14,700 ft. land $600, 41 Chester St., 25,550 ft. land $1000, Washington St.		2500	43.50
Quigley, John, 88 Wendell St.	250		4.35
Quigley, Mary, Mrs., 88 Wendell St.			
House $1200, shed $50, lots 106, 107, 108, 10,889 ft. land $400		1650	28.71
Quigley, Patrick, 17 Loring Ave.	50		
House $1000, lots 355, 356, 5200 ft. land $200, lots 353, 354, 5000 ft. land $100		1300	23.49
Quigley, Thomas, Jr., 18 Lake St.	3000		
House $3000, barn $1500, barn $100, shed $50, 1 acre land $1600, 1 acre land $1100, 18 Lake St.		7350	180.09
House $5400, garage $100, lot 13, pt. 12, 5870 ft. land $650, 89 Highland Ave.		6150	107.01
Lot 6, 11,997 ft. land, Sheffield-West		2400	41.76
Quimby, Edna J. and Cora A., 185 Parkway			
House $1500, 5523 ft. land $1225		2725	47.41

Name, Location and Description	Personal	Real	Total Tax
Ramsdell, Charles J., 3 Lakeview Rd. ..	6000		104.40
Ramsdell, Ellen A., Mrs., 3 Lakeview Rd. House $7000, lot 16, 14,600 ft. land $3500		10500	182.70
Randlett, Elmer P., 2 Lagrange St.	3000		52.20
Randlett, Mary M., Mrs , 2 Lagrange St. House $5000, garage $150, 13,974 ft. land $3225		8375	145.72
Ranlet, Susan E., Mrs., 16 Symmes Rd. House $5500, lot 7, 6500 ft. land $1050 ..		6550	113.97
Ray, Edward W., Heirs, 19 Cross St. Lot 27, 8996 ft. land, Lebanon St.....		725	12.61
Ray, Nellie S., Mrs., 19 Cross St. House $3000, lot 45, 4693 ft. land $375, 24 Lebanon St.		3375	58.72
Ray, Henry G., 30 Mt. Pleasant St.	200		
House $2000, 3942 ft. land $900, 34 and 38 Washington St.		2900	53.94
Raynolds, Martha A. C., Mrs., 21 Lincoln St. House $3500, 32,112 ft. land $2250		5750	100.05
Reagan, Bridget B., Mrs., 934 Main St. House $2500, 7096 ft. land $500.....		3000	52.20
Reardon, Daniel, 22 Arthur St. House $1500, lots 329, 330, 6898 ft. land $350		1850	32.19
Reardon, Owen, 23 Irving St. House $1600, lots 123, 127, 5500 ft. land $350		1950	33.93
Redding, Louis S., 17 Lakeview Rd. 2167 ft. land, Lakeview Rd		525	9.14
Redding, Grace A., Mrs., 17 Lakeview Rd. House $5500, garage $350, lot 24, 11,169 ft. land $2675		8525	148.35
Redfern, Charles E., Est., 3 Summit Ave...	5000		87.00
Redfern, Harriet M., Mrs., 3 Summit Ave. House $3000, 35,059 ft. land $6300, 14 Hillside Ave.....	2000	9300	196.62
Redfern, Helen L., Miss, 3 Summit Ave.....	800		13.92
Redfern, Ralph B., 3 Summit Ave. House $6000, 10,000 ft. land $1600	1000	7600	149.64
Reebenacker, Jacob, 42 Brookside Ave. House $2000, lots 259, 260, 8589 ft. land $425		2425	42.20
Reed, Albert A., 6 Stevens St. House, 6 Stevens St., $1700, house, 8 Stevens St., $1500, 9372 ft. land $1300,		4500	78.30
Reed, Stuart R., 7 Glengarry.....	1000		17.40
Remick, Joseph, 80 Cambridge St.	7000		121.80
Remick, Annie E., Mrs., 80 Cambridge St. House $20,000, 125,556 ft. land $10,050..		30050	522.87
Reynolds, Frank W., 13 Everett Ave. ..... 8313 ft. land, Aylesworth St.....	6000	2250	143.55
Reynolds, Maria C., Mrs., 13 Everett Ave. House $10,000, garage $300, lot 12, 11,701 ft. land $3500		13800	240.12

Name, Location and Description	Personal	Real	Total Tax
Rice, Edward E., 14 Fenwick Rd.	500		8.70
Rice, Emma G., Mrs., 236 Parkway			
House $5500, lot 6, 12,288 ft. land $2200		7700	133.98
Rice, Harriet A., Mrs., 20 Eaton St.			
House $2000, 19,631 ft. land $2350		4350	75.69
Rice, John W. & Co., 534 Main St.	2600		45.24
Rice, Martha W., Mrs., 534 Washington St.			
House 1500, 24,529 ft. land $1500		3000	52.20
Rice, Sarah H., Mrs., 10 Oxford St.			
House $8500, 15,045 ft. land $3000, 10 Oxford St.		11500	200.10
House and block $4000, barn $600, office $100, 6533 ft. land $6525, Park and Main Sts.		11225	195.32
House $1400, 5988 ft. land $3000, 596 Main St.		4400	76.56
Rich, Edgar J., 11 Pine St.	8000		139.20
Rich, Mary L., Mrs., 11 Pine St.			
Lot 6, 80,500 ft. land, Myopia Hill		2400	41.76
Richards, William D., 4 Black Horse Ter.	7500		130.50
Richards, Laura I., and Mary, 4 Black Horse Ter.			
House $6000, 10,578 ft. land $2125		8125	141.38
Richardson, Eliza H., Heirs, 20 Winthrop St.			
House, 32 and 34 Mt. Vernon St., $800, House, 38 and 40 Mt. Vernon St., $500, 5274 ft. land $4750, Mt. Vernon St.		6050	105.27
Richardson, Flora A., Miss, 601 Washington St.			
House $1500, barn $200, shed $50, 2 acres land $1000, 2 acres meadow $200, 601 Washington St., 8 acres pasture $2400, Forest St.		5350	93.09
Richardson, George W., 12 Cross St.	250		
House $1700, barn $600, shed $200, shed $200, 14,856 ft. land $1050		3750	69.60
Richardson, Granville D., 597 Washington St.	150		2.61
Richardson, Etta C., Mrs., 597 Washington St.			
House $750, 57,840 ft. land $1050		1800	31.32
Richardson, Harris S., 15 Mt. Pleasant St.	7400		128.76
Richardson, Caroline A., Mrs., 15 Mt. Pleasant St.			
House $7500, 6608 ft. land $1325		8825	153.55
Richardson, John F., 651 Washington St.	200		3.48
Richardson, Martha J., Heirs, 11 Francis Cir.			
House $3000, lot 2, 5520 ft. land $875		3875	67.42
Richardson, Mary J., Est., Alice M. Richardson and Harriet P. Ray Executrixes, 8 Glengarry	28500		495.90
Richardson, Rebecca R., Mrs., 74 Washington St.			

Name, Location and Description	Personal	Real	Total Tax
House $3500, 5655 ft. land $1400		4900	85.26
Richardson, Sarah J., Heirs, 205 Cambridge St.			
House $500, 16,300 ft. land $400		900	15.66
Richardson, Sarah L., Mrs., 131 Forest St.			
House $2000, bungalow $100, 35,760 ft. land $2000		4100	71.34
Richardson, Susan A., Mrs., 15 Linden St.			
House $1400, house $800, 10,000 ft. land $500, 13 and 15 Linden St.		2700	46.98
Richardson, Thomas S., 64 Florence St.			
House $1200, pt. lots 68, 72, 2800 ft. land $150		1350	23.49
Richardson, William S., 22 Chester St.			
House $1200, pt. lot 13, 6644 ft. land $275		1475	25.67
Richburg, Bernard H., 179 Washington St.			
House, 187 Washington St., $4000, house, 1 Eaton St., $2000, 8421 ft. land $1100, Washington St.		7100	127.02
Richburg, Esther C., Mrs., 179 Washington St.			
House $3200, barn $300, store $500, 18,670 ft. land $2425, 179 Washington St.		6425	111.80
Richburg, Bertha J., and Henry, 4 Hemingway St.			
House $1500, 18,500 ft. land $900		2400	41.76
Richmond, Harris M., 2 Bruce Rd.	2500		43.50
Richmond, Edith H., Mrs., 2 Bruce Rd.			
House $10,000, lot 21, 10,300 ft. land $1850		11850	206.19
Ripley, Frank L., 472 Main St.	25000		
House $2500, 3300 ft. land $725, 8 Myrtle St.		3225	491.12
House $2800, house $2800, 4907 ft. land $1075, 10 and 12 Myrtle St.		6675	116.15
Ripley, Ida, Mrs., 472 Main St.			
House $7500, barn $1500, 22,100 ft. land $5100, 4000 ft. land, right of way, $400, 472 Main St.		14500	252.30
Ripley, Frank L., and Freeland E. Hovey, 6 Stratford Rd.			
Lot 8, 10,650 ft. land, Sheffield-West		2125	36.97
Lot 9, 10,714 ft. land, Sheffield-West		2675	46.55
Lot 20, 9576 ft. land, Sheffield-West		2575	44.80
Lot 150, 12,480 ft. land, Lawrence St.		1500	26.10
Lot 1, 8588 ft. land, Oxford St.		1025	17.84
Lot 4, 8773 ft. land, Cabot St.		1050	18.27
Lot 5, 8588 ft. land, Cabot St.		1025	17.84
Lot 6, 9230 ft. land, Cabot St.		1100	19.14
Lot 10, 6267 ft. land, Cabot St.		750	13.05
Lot 13, 8033 ft. land, Lawrence St.		975	16.96
Block $3000, 4923 ft. land $7875, Main St.		10875	189.22
Stable $1500, shop $400, shed $200, 12,244 ft land, $7350, Converse Place		9450	164.43
Lot 7, 16,000 ft. land, Everett Ave.		2400	41.76

Name, Location and Description	Personal	Real	Total Tax
Rivers, Helen F., Mrs., 37 Brookside Ave. House $2500, lots 49, 234, 15,242 ft. land $775		3275	56.98
Roach, Mary T., Mrs., 76 Nelson St. Shop $500, 4454 ft. land $400, Nelson St.		900	15.66
Roache, Martin, 23 Harvard St. House $1000, lots 137, 141, 5600 ft. land $425		1425	24.80
Roberts, Allena E., Mrs., 16 Webster St. House $1800, lot 14, 15,000 ft. land $1800		3600	62.64
Roberts, Henry E., 10 Glengarry	2000		34.80
Roberts, John L., 6 Blind Bridge St. House $2000, 3000 ft. land $300		2300	40.02
Robinovitz, Nathan, 46 Middlesex St.	50		.87
Robinson, Alida L. and Amy, 32 Wildwood St. House $3500, 10,830 ft. land $1625		5125	89.18
Robinson, Clara C., Mrs., 132 Washington St. House $2600, 8000 ft. land $1125, 7825 ft. land, back, $200		3925	68.30
Robinson, Henry C., 17 Winthrop St.	5200		90.48
Robinson, Emma G., Mrs., 17 Winthrop St. House $5000, lots 7, 8, pt. 9, 11,650 ft. land $1675		6675	116.14
Robinson, Willard E., 35 Cambridge St.	12700		
House $8000, barn $2500, house $1000, boat-house $100, 6 acres land $15,000		26600	683.82
Rogers, Albert D., 259 Washington St.	1000		17.40
Rogers, Maude H., Mrs., 259 Washington St. House $3300, lot 16, 5000 ft. land $600.		3900	67.86
Rogers, Arthur V., 14 Cabot St.	1500		26.10
Rogers, Fannie W., Mrs., 14 Cabot St. House $6000, lot 162, 8131 ft. land $1475		7475	130.06
Rogers, Bridget, Mrs., 58 Salem St. House $1000, lot 8, 10,704 ft. land $300.		1300	22.62
Rogers, Charles C., 1 Calumet Rd.	2500		
House $5500, lot 166, 8716 ft. land $1925		7425	172.70
Rogers, Emmelyn S., Mrs., 44 Glen Rd. House $3000, shed $50, 15,406 ft. land $2150		5200	90.48
Rogers, Margaret, Miss, 13 Elm St. House, 13 and 15 Elm St., $4000, house, 14 Kendall St., $1300, 10,644 ft. land $1175, Elm and Kendall Sts.		6475	112.66
Rogers, Peter, 8 Bridge St. House $1000, 11,631 ft. land $1150		2150	37.37
Rohrman, Horatio C., 80 Highland Ave.	1000		17.40
Rooney, A. William, 193 Parkway	400		
House $3000, 5635 ft. land $1250		4250	80.91
Rooney, Edwin R., 193 Parkway	1000		17.40
Root, Stella R., Mrs., 39 Lloyd St. Lot 1, 11,985 ft. land, Grove St.		1200	20.88

Name, Location and Description	Personal	Real	Total Tax
Rosato, Michelle, 95 Swanton St. House $2500, barn $100, 12,660 ft. land $900, 116 and 118 Swanton St.		3500	60.90
Rosato, Angela Rosa, Mrs., 95 Swanton St. House $500, barn $100, 12,000 ft. land $800, 95 Swanton St.		1400	24.36
Ross, Herbert C., 19 Bacon St.	1000		17.40
Rowe, Bessie L., Mrs., 39 Myrtle Ter. House $2000, pt. lot 2, 3730 ft. land $475		2475	43.06
Rowe, Frank E., 20 Vine St. House $3200, 8910 ft. land $1600		4800	83.52
Rushforth, Daniel W., 17 Glenwood Ave. House $1000, lots 32, 33, 34, 6441 ft. land $250		1250	21.75
Rushworth, Delia, Mrs., 12 Richardson St. House $1200, lot 7, 7494 ft. land $450		1650	28.71
Russell, Arthur H., 10 Mt. Pleasant St.	6000		104.40
Russell, Fannie E., Mrs., 10 Mt. Pleasant St. House $11,000, 27,360 ft. land $5475		16475	286.66
Russell, Edward, 182 Cambridge St. House $2200, barn $500, carriage and tool house $200, squash house $150, squash house $100, vegetable house $150, vegetable house $200, house $500, 2 acres land $4000, 7½ acres land, back, $3000, ½ acre land, back, $700, 52½ acres pasture, back, $5000, 9½ acres pasture, back, $500, 1 acre meadow, back, $100, 6½ acres mowing and woodland, back, $1200, 14 acres woodland, back, $700, 6½ acres woodland and meadow, back, $600, 3 acres woodland, west, $1000, 1¾ acres land $2000, 182 Cambridge St.	5300	22800	488.94
House $800, 4⅝ acres land $1200, 193 Cambridge St.		2000	34.80
House $1000, 2178 ft. land $200, 9 Pond St.		1200	20.88
Russell, Mary L., Mrs., 182 Cambridge St. House $2000, 8400 ft. land $1175, 716 and 718 Main St.		3175	55.25
Russell, James W., 86 Main St. House $6000, barn $1600, shed $400, shed $200, store house $800, store house $900, hennery $50, 1¼ acres land $3000, 14¾ acres land $7000, 1 acre pasture $100, 1 acre woodland $100, 86 Main St.	8600	20150	500.25
Russell, James W., Jr., 1 Wolcott Rd.	1500		26.10
Russell, Mary W., Mrs., 9 Ravenscroft Rd. House $6500, lot 13, 9926 ft. land $2175, 9 Ravenscroft Rd., lot 14, 8992 ft. land $1975, Lakeview Rd.		10650	185.31
Russell, William G., 15 Everett Ave. House $9500, garage $800, lot 30, 11,013 ft. land $3300.	1500	13600	262.74
Rust, Fannie P., Mrs., 3 Hillside Ave.			

Name, Location and Description	Personal	Real	Total Tax
House $4000, 16,960 ft. land $2000		6000	104.40
Rust, Mary L., Mrs., 6 Elm St.			
House $1000, 13,177 ft. land $1450		2450	42.63
Ryan, Lilla J. H., Mrs., 5 Cliff St.			
House $2700, 8494 ft. land $1350		4050	70.47
Sache, William C., 12 Glengarry	6000		116.58
Saltmarsh, George A., 158 Mt. Vernon St..	400		6.96
Saltmarsh, N. Gertrrde, Mrs., 158 Mt. Vernon St.			
House, unfinished, $5000, 12,313 ft. land $2450		7450	129.63
Sanborn, Anna M., Mrs., 100 Highland Ave.			
House $1000, lot 37, 7715 ft. land $775 ...		1775	30.89
Sanborn, Harry C., 8 Black Horse Ter.	2000		34.80
Sanborn, Ella H., Mrs., 8 Black Horse Ter. .	2000		
House $5000, 11,093 ft. land $2225		7225	160.52
Sanborn, Mary S., Mrs., 78 Church St.			
House $3500, 9020 ft. land $2250		5750	100.05
Sanborn, Oren C., High St.	35500		
House $50,000, barn $15,000, 4 acres land $18,000, 5½ acres land $6600.....		89600	2176.74
Sanborn, Richard S., 78 Church St.	950		16.53
Sandberg, Josef, 11 Wolcott Rd.			
House $4800, lot 1, 7600 ft. land $1075, 11 Wolcott Rd.....		5875	102.22
Sandberg, Bertha B., Mrs., 11 Wolcott Rd. .	7500		
Lot 2, 14,900 ft. land, Wolcott Rd.		1925	164.00
Sanderson, Edmund, Heirs, care Mrs. Henry A. Emerson, 28 Church St.....			
House $2000, barn $300, shed $50, 11,860 ft. land $3550, 644 Main St.		5900	102.66
Sanderson, Edmund C., 2 Dix St.	1500		26.10
Sanderson, Lilla W., Mrs., 2 Dix St.			
House $3800, 4564 ft. land $1225		5025	87.44
Sands, Isaiah K. and James Y., 9 Elm St.			
House $500, 4880 ft. land $525		1025	17.84
Sargent, Clarissa H., Mrs., 11 Prospect St.			
Pt. lot 6, 6200 ft. land $1250, Prospect St., lot 10, 6162 ft. land $1225, Herrick St. ...		2475	43.06
Sargent, Jennie, Mrs., 32 Pond St.			
House $1100, lot 17, 12,000 ft. land $350..		1450	25.23
Savage, Mary A., Mrs., 61 Harvard St.			
House $1700, lot 65, pt. 69, 4140 ft. land $300, 61 Harvard St.		2000	34.80
Lot 60, 2800 ft. land, Irving St.....		200	3.48
Lot 104, 3684 ft. land, Sheridan Circle ...		150	2.61
Sawyer, Flora A., Mrs., 21 Sheffield Rd. ...			
House $7500, lot 23, 10,326 ft. land $2800, 7118 ft. land, back, $700.....		11000	191.40
Sawyer, Ralph U., 40 Wedgemere Ave.....	12500		217.50
Sawyer, Marion C., Mrs., 40 Wedgemere Ave.			
House $9000, garage $800, lot 134, 12,000 ft. land $1450.....		11250	195.75

Name, Location and Description	Personal	Real	Total Tax
Sawyer, Richard W., 5 Lakeview Ter.	3500		
House $8500, lots 38, 39, 17,245 ft. land $4300		12800	283.62
Sawyer, William D., 1 Edgehill Rd.	2000		34.80
Sawyer, Rose O., Mrs., 1 Edgehill Rd. House $7000, lot 1, 8100 ft. land $1300 ...		8300	144.42
Sayward, George H., 2 Pine St.	3000		
House $6500, barn $800, 19,393 ft. land $4850		12150	263.61
Scales, Fred S., 51 Parkway	2300		40.02
Scales, Florence M., Mrs., 51 Parkway House $5000, garage $100, lot 11, 6374 ft. land $1025.....		6125	106.57
Schneider, William, 99 Cross St.	600		10.44
Seagrave, Emma P., Mrs., 10 Alben St. House $2500, lot 3, 8207 ft. land $500		3000	52.20
Seelye, Nelson H., 361 Main St.	3000		
Lot 9, 6424 ft. land, Cabot St.....		775	65.68
Seelye, Elizabeth A., Mrs., 361 Main St. House $6000, lot 1, 11,450 ft. land $2300, 361 Main St.....		8300	144.42
Seller, Albert B., 34 Glen Rd.....	2150		
House $1600, 5016 ft. land $650, 184 Washington St.....		2250	76.56
Seller, M. Louise and Bertha M., 34 Glen Rd. House $3500, 9700 ft. land $1175, 34 Glen Rd.....		4675	81.34
Sewall, Charlotte M., Mrs., 11 Norwood St. House $6000, 10,950 ft. land $2400, 9 and 11 Norwood St.....		8400	146.16
Sharon, Annie E., Mrs., 403 Main St. House $1000, shop $50, 6225 ft. land $1300		2350	40.89
Shattuck, Alice, Miss, 81 Church St. House $10,000, barn $3500, 30,000 ft. land $7500, 33,875 ft. land, back, $3400, 81 Church St.		24400	424.56
Shattuck, Charles E., 81 Church St.	2000		34.80
Shattuck, Charles E. and Francis C. Huntington, Trs. for Oliver W. Huntington..	350		6.09
Shattuck, Charles E. and Francis C. Huntington, Trs. for Herbert Huntington.....	250		4.35
Shattuck, Charles W., 81 Church St.....	10500		
23,000 ft. land $5750, 23,825 ft. land, back, $2375, Church St.		8125	324.08
Shattuck, Mary E., Mrs., 126 Mt. Vernon St	8000		
House $5500, 4624 ft. land $1025, 126 Mt. Vernon St.		6525	252.73
House $3000, 10,500 ft. land $2300, 124 Mt. Vernon St.		5300	92.22
Shaughnessy, Maggie, Miss, 50 Richardson St. House $400, 3500 ft. land $150		550	9.57
Shaw, Edgar D., 14 Brooks St.	2500		43.50

Name, Location and Description	Personal	Real	Total Tax
Shaw, Harry R., 416 Washington St.....	100		1.74
Shea, Joseph J., 19 Glenwood Ave.			
House $1000, lots 28, 29, 30, 8544 ft. land $400		1400	24.36
Sheehy, Richard W., 135 Washington St...	500		8.70
Shepard, Henry M., 478 Main St.....	3000		
23,400 ft. land, Swanton St.		800	66.12
Shepard, Clara, Mrs., 478 Main St.			
House, $2200, barn $300, 14,000 ft. land $3325, 7040 ft. land, back, $425, 478 Main St.....		6250	108.75
Sherman, Roland H., 14 Everett Ave.	6000		104.40
Sherman, Alma H., Mrs., 14 Everett Ave.			
House $11,000, lot 7, 15,000 ft. land $4500, 8700 ft. land, back, $875, 14 Everett Ave.....		16375	284.92
Lot 38, 14,629 ft. land, Salisbury St.....		1475	25.66
Sherman, Wineva E., Mrs., 5 Lloyd St.			
House $2000, lot 15, 5100 ft. land $775 ...		2775	48.28
Sherriff, Mary, Miss, 3 Common St.	1000		17.40
Shultis, Newton, 14 Winthrop St.	4000		
House, $5500, garage $300, 10,000 ft. land $1700, 5858 ft. land, back, $575, 14 Winthrop St., 9118 ft. land $2000, Parkway ..		10075	244.90
Shurtleff, Isabel B., Mrs., 3 Cliff St.			
House $4200, 4447 ft. land $700		4900	85.26
Siedhof, Mary E., Mrs., 18 Lloyd St.			
House $3000, lot 19, 5369 ft. land $800..		3800	66.12
Siedhof, Sara, Mrs., 8 Norwood St.			
House $4500, 11,064 ft. land $2425		6925	120.50
Simon, Harold F., 31 Church St.	2000		34.80
Simonds, Annie E., Mrs., 9 Crescent Rd.			
House $5500, pt. lot 5, 5909 ft. land $825		6325	110.05
Skanks, William H., 31 Harvard St.			
House $1000, lot 121, 2800 ft. land $200.		1200	20.88
Skilling, John, 29 Lloyd St.			
House $4500, lot 8, 6167 ft. land $975 ...		5475	95.26
Skillings, David N., 78 Mt. Vernon St.	2000		
House $7000, house $500, office $300, shop $300, 2 acres land $25,000, 2¼ acres land, back, $6000, 78 Mt. Vernon St.....		39100	715.14
Building $1000, 8100 ft. land $2000, Mt. Vernon St.		3000	52.20
House $3500, 14,000 ft. land $2525, 2 Ridgeway		6025	104.84
3¾ acres pasture, High St.		400	6.96
Skillings, Alice L., Mrs., 78 Mt. Vernon St.			
House $4000, 9576 ft. land $1725, 4 Ridgeway		5725	99.62
Skillings, James W., 23 Rangeley	2000		34.80
Skinner, Robert A., 30 Glen Rd.....	500		
House $3500, lot 7, pt. 8, 18,874 ft. land $2275		5775	109.18
Sleeper, Charles H., Executor Est. Sarah E. Whitten, 48 Glen Rd.....	33500		582.90

Name, Location and Description	Personal	Real	Total Tax
Small, Arthur L., 205 Parkway	1000		
House $4300, 4330 ft. land $875		5175	107.45
Smalley, Henry, 19 Cross St.			
House $1800, 5371 ft. land $375		2175	37.84
Smalley, Walter V., Heirs, 15 Cross St.			
House $1600, barn $50, 6264 ft. land $450		2100	36.54
Smart, Wellington F., 25 Dix St.	2500		43.50
Smart, Lillian R., Mrs., 25 Dix St.			
House $3000, 44,142 ft. land $6175		9175	159.65
Smith, Arthur W., 183 Parkway			
House $4500, lot B, 4977 ft. land $1100		5600	97.44
Smith, Charles S., 47 Harvard St.			
House $1200, lot 93, pt. 97, 3300 ft. land $225, 47 Harvard St.		1425	24.80
Smith, Adeline, Mrs., 47 Harvard St.	150		
Barn $300, lots 27, 31, 35, 39, 43, 47, 51, 20,643 ft. land $900, Irving St.		1200	23.49
Smith, Drucilla, Mrs., 10 Baldwin St.			
House $1000, lot 12, 10,000 ft. land $300		1300	22.62
Smith, Edward A., 6 Parkway	4000		
House $4000, 33,045 ft. land $8250		12250	282.75
Smith, Elsie C., Mrs., 1 Wolcott Ter.			
House $4300, lot 10, 9000 ft. land $1250		5550	96.57
Smith, Everett A., 30 Winthrop St	110		1.95
Smith, Forbes D., 7 Wilson St.	50		.87
Smith, Emily S., Mrs., 7 Wilson St.			
House $3000, shed $50, lot 8, 13,674 ft. land $950		4000	69.60
Smith, George B., 32 Everett Ave.	4000		
House $15,000, garage $400, lot 15, 20,000 lt. land $6000, 13,429 ft. land, back, $1350, 32 Everett Ave.		22750	465.45
Lots 116, 117, 25,520 ft. land, Salisbury St.		2550	44.37
Lot 136, 12,000 ft. land, Wedgemere Ave.		1450	25.23
Lot 138, 14,400 ft. land, Foxcroft Rd.		1725	30.02
Smith, Josiah L., Heirs, Ridge St.	100		
House $600, 14,000 ft. land $200, 3 acres land $500, lot 7, 8 acres land $500, Ridge St.		1800	33.06
Smith, Katherine C., Mrs., Myopia Rd.			
House $15,000, lot 2, pt. 1, 38,400 ft. land $1525		16525	287.54
Smith, Lester F., Ridge St.			
Pt. lot 5, 6½ acres land, Ridge St.		350	6.09
Smith, Mary E., Mrs., 306 Washington St.			
House $1500, barn $400, 15,182 ft. land $1525, 306 Washington St.		3425	59.60
32,036 ft. land, Chester St.		1275	22.18
Smith, Samuel, High St.			
Pt. lot 6, 43,560 ft. land, High St.		100	1.74
Smith, William M., 81 Fletcher St.	1500		26.10
Smith, Wilmer E., High St	50		
House $500, leased land, High St.		500	9.57
Smytherman, Thomas W., 42 Swanton St.	500		8.70

Name, Location and Description	Personal	Real	Total Tax
Smytherman, Margaret, Mrs., 42 Swanton St.			
House and store $2500, 8300 ft. land $575, 42 and 44 Swanton St		3075	53.50
Snelling, Emma M., Mrs., 7 Lakeview Rd.			
House $4500, barn $500, lot 19, 13,940 ft. land $3200, 3000 ft. land, back, $300		8500	147.90
Snodgrass, Charles G., 18 Thompson St.	400		6.96
Snow, Carrie E., Mrs., 12 Clematis St.			
House $2500, lot 3, 5400 ft. land $325		2825	49.15
Snow, Frederick O., 39 Forest St.	300		5.22
Snow, Frederick O., Jr., 39 Forest St.	300		5.22
Snow, Harriet O., Heirs, 39 Forest St.			
House $1700, garage $50, lot 78, pt. 77, 6750 ft. land $400		2150	37.41
Snow, Helen F., Mrs., 6 Ridgeway			
House $4800, 9617 ft. land $1925, 6 and 8 Ridgeway		6725	117.02
Snyder, Frederic S., Highland Ave.	15000		261.00
Snyder, Anne T., Mrs., Highland Ave.			
House $20,000, barn, unfinished, $500, 2 acres land $9000, 31¾ acres pasture and woodland $8200		37700	655.98
Solis, Andrew J., 106 Church St.	500		8.70
Solis, Emma M., Mrs., 106 Church St.	1400		
House $5500, 10,000 ft. land $2300		7800	160.08
Somers, Tremain H., 8 Orient St.	200		3.48
Somers, Julia S., Mrs., 8 Orient St.			
House $3200, garage $400, lot 9, 8000 ft. land $600		4200	73.08
Somes, David A., 24 Cabot St.	2000		34.80
Somes, Laura E., Mrs., 24 Cabot St.	8200		
House $4500, lot 70, pt. 60, 9800 ft. land $1775		6275	251.86
Southworth, Edwin W., 22 Oxford St.			
House $4000, lot 63, 11,222 ft. land $2025		6025	104.84
Spaulding, Leonard H., 27 Everett Ave.	4000		
House $9500, garage $600, lot 17, 13,119 ft. land $3925, 14,889 ft. land, back, $3725		17750	378.45
Spurr, Thomas S., Heirs, 24 Grove St.			
House $3800, 7500 ft. land $1125, 16,500 ft. land, back, $500		5425	94.40
Squires, George B., 3 Black Horse Ter.	1000		17.40
Squires, Grace, Mrs., 3 Black Horse Ter.			
House $6000, 8234 ft. land $1650		7650	133.11
Stacey, Charles F., 5 Chestnut St.			
House $4500, 20,907 ft. land $3350		7850	136.59
Stanton, T. Gilman, 2 Chestnut St.	6000		
House $12,000, barn $500, billiard hall $1000, 54,000 ft. land $9175, 2 Chestnut St.		22675	498.95
House $1200, 31,540 ft. land $2200, 25 Oak St.		3400	59.16
Starr, Edwin C., 17 Everett Ave.	5000		87.00
Starr, Alice, Mrs., 17 Everett Ave.			

Name, Location and Description	Personal	Real	Total Tax
House $9500, pt. lot 4, 9900 ft. land $2975			
17 Everett Ave.		12475	217.06
10,436 ft. land, Aylesworth St.		2825	49.15
Stearns, Charlotte L. P., Mrs., 45 Church St.			
House $6000, 8488 ft. land $3825		9825	170.95
Stearns, William F., 2 Salisbury St.	2500		
House $9000, garage $200, lot 41, 12,190 ft. land $1700		10900	233.16
Stephenson, Harry E., 7 Woodside Rd.	500		8.70
Stephenson, Bessie, Mrs., 7 Woodside Rd.			
House $4500, barn $300, lot 10, 22,083 ft. land $2200		7000	121.80
Stevens, Kate G., Mrs., 17 Pine St.			
House $4500, 12,000 ft. land $2150		6650	115.71
Stevens, Margaret S., Mrs., 8 Maxwell Rd.			
House $3000, lot 5, 5675 ft. land $800		3800	66.12
Stevenson, William J., 29 Hemingway St.			
House $750, lot A, 10,500 ft. land $300, 29 Hemingway St.		1050	18.27
House $500, lot E, 10,260 ft. land $300, Hemingway St.		800	13.92
Stewart, Martha P., Mrs., 134 Highland Ave			
House $2500, 17,500 ft. land $3150		5650	98.31
Stilson, Frances M., Mrs., 39 Hemingway St.			
House $1600, house $1200, house $600, lot 21, 14,000 ft. land $700, 3 and 39 and 35 and 37 Hemingway St.		4100	71.34
Stinson, Nellie M., Mrs., 16 Myrtle St.			
House $2100, 8099 ft. land $1625		3725	64.82
Stinson, William H., 18 Myrtle St.			
House $2500, 5000 ft. land $1000		3500	60.90
Stoddard, Benjamin B., 12 Maxwell Rd.			
House $3000, lot 6, 5791 ft. land $800		3800	66.12
Stone, Edward H., 100 Cambridge St.	9050		
House $1300, 21,000 ft. land $3775, 136 Washington St.		5075	245.77
Stone, Edward H., and Amelia H. Pond, 100 Cambridge St.			
Barn $2800, 9½ acres land $11,400, Cambridge St., 9¼ acres land $9250, High St.		23450	408.03
Stone, Martha G., Mrs., 100 Cambridge St.	4000		
House $11,000, 66,860 ft. land $8700, 100 Cambridge St.		19700	412.38
Stone, Herbert E., 3 Edgehill Rd.	1500		26.10
Stone, Florence E. S., Mrs., 3 Edgehill Rd.			
House $7000, lot 2, 8000 ft. land $1200		8200	142.68
Stowers, William E., 905 Main St.	150		2.61
Stratton, George G., 874 Main St.			
House $600, lots 29, 30, 31, 32, 45,000 ft. land $3600		4200	73.08
Studley, Mary E., Mrs., 12 Grove St.			
House $4000, 40,000 ft. land $6400		10400	180.96
Sullivan, Eugene P., 18 Spruce St.	350		6.09
Sullivan, Hannah, Heirs, 19 Kendall St.			

Name, Location and Description	Personal	Real	Total Tax
House $2000, house $900, house $950, house $450, house $1000, 33,378 ft. land $3350, Kendall St.		8650	150.51
Sullivan, Jeremiah, 8 Spruce St.			
House $600, 5310 ft. land $300, 45 and 47 Holland St.	900		15.66
Sullivan, Johanna, Heirs, 26 Oak St.			
House $1000, 9370 ft. land $650, 26 Oak St.		1650	28.71
5000 ft. land, Nelson St		450	7.83
Sullivan, Johanna E., Mrs., 60 Holland St.			
House $600, lot 15, pt. 17, 7680 ft. land $400, 60 Holland St.		1000	17.40
House $400, lot 13, 5070 ft. land $200, 56 Holland St.		600	10.44
House $800, 5355 ft. land $300, 41 and 43 Holland St.		1100	19.14
Sullivan, John, Heirs, 5 Arthur St.			
House $1500, lots 288, 289, 5000 ft. land $300		1800	31.32
Sullivan, John C., Jr., 23 Vine St.	200		3.48
Sullivan, Frances, Mrs., 23 Vine St.			
House $1500, lot 4, 4007 ft. land $600		2100	36.54
Sullivan, Mary, Mrs., 33 Holland St.			
House $600, lots 2, 4, 10,390 ft. land $600		1200	20.88
Sullivan, Michael J., 26 Canal St.			
House $1400, pt. lot 57, 5750 ft. land $350		1750	30.45
Sullivan, Patrick, 18 Spruce St.			
House $1200, shed $50, 7424 ft. land $300, 18 Spruce St.		1550	26.97
House $800, lot 18, 5162 ft. land $300, 63 and 65 Holland St.		1100	19.14
Sullivan, Robert H., 37 Holland St.			
House $500, lot 6, 5300 ft. land $200		700	12.18
Sullivan, Timothy, 65 Nelson St.			
House, 65 Nelson St., $800, barn $100, house, 67 Nelson St., $1700, 9925 ft. land $900, Nelson St.		3500	60.90
Sullivan, Viola M., Miss, 64 Fletcher St.	1000		17.40
Sullivan, William D., 64 Fletcher St.	2500		
House $5500, lot 10, 11,550 ft. land $2300		7800	179.22
Suter, John W., 113 Church St.	3000		
House $11,000, lot 13, 15,886 ft. land $3825, 113 Church St., lot 22, 14,812 ft. land $2950, Calumet Rd.		17775	361.48
Sutherland, James, 6 Bruce Rd.	300		5.22
Sutherland, Elizabeth O., Mrs., 6 Bruce Rd.			
House $7500, garage $500, lot 27, 9200 ft. land $1650		9650	167.91
Sutherland, Helen V., Miss, 6 Bruce Rd.	1000		17.40
Swan, Alice G., Mrs., 18 Crescent Rd.			
House $6500, lot 13, 6898 ft. land $975		7475	130.06
Swan, John, 89 Cambridge St.	200		
House $500, barn $400, shop $100, 47,738 ft. land $7150, lot 6, 13,190 ft. land $500,			

Name, Location and Description	Personal	Real	Total Tax
pt. lot 5, 7167 ft. land $250, 6¼ acres pasture on hill $4375, pt. lot 2, 10,960 ft. $375		13650	240.99
Swan, John and Eddie F., and Nettie M. Hight and Lillie J. Henderson, 89 Cambridge St.			
14,000 ft. land, High St.		250	4.35
Swan, Lafayette, 13 Fairmount St.	50		.87
Swan, Lafayette, and others, 13 Fairmount St.			
House $800, barn $100, 19,920 ft. land $1000		1900	33.06
Sweeney, William, 384 Main St.	300		5.22
Swymer, John, 19 Richardson St.	50		
House $1200, lot 28, 12,000 ft. land $600		1800	32.19
Symmes, Alice F., Miss, 214 Main St.			
House, 208 Main St., $900, house 212 and 214 Main St., $1500, 24,420 ft. land $3900, Main St.		6300	109.62
Symmes, Amelia M., Miss, 214 Main St.			
12,755 ft. land, Grove St.		2050	35.67
Symmes, Anna E., Miss, 233 Main St.			
House $4000, 25,986 ft. land $3100		7100	123.54
Symmes, Charles H., 230 Main St.	3500		
Grain shed $3500, house $1500, barn $500, 16,525 ft. land $1550, 21,780 ft. land, unimproved, $100, 739 and 741 Main St.		7150	185.27
House $2000, 10,551 ft. land $1700, 230 Main St.		3700	64.38
Symmes, Charles T., 232 Main St.			
House $2000, shed $150, 17,092 ft. land $2575, 232 Main St.		4725	82.22
House $3000, 8000 ft. land $1275, 244 Main St., house $5500, 9714 ft. land $1550, 248 Main St. and 30 Symmes Rd.		11325	197.05
Symmes, Emily C., Mrs., 2 Elm St.			
House $1000, barn $200, 14,341 ft. land $1725		2925	50.90
Symmes, Frederick M., 282 Main St.	1150		
House $2800, barn $400, 4 greenhouses $500, 22,350 ft. land $3125, 282 Main St.		6825	138.76
House $3700, 5092 ft. land $875, 6 Bacon St.		4575	79.60
Symmes, Frederick M. and Samuel S., Edgar W. Metcalf and Howard D. Nash, Trustees Marshall Symmes Land Association			
Barn $800, barn $800, 3 squash houses $800, wash house $250, wagon house $500, 2 sheds $100, 64¼ acres tillage and pasture, $40,000, Highland Ave. and Main St., 4¼ acres land $12,000, west side Main St.		55250	961.35
Symmes, Irving L., 30 Svmmes Rd.	500		8.70
Symmes, Mary B., Mrs., 10 Winthrop St.			
House $5500, 9098 ft. land $1825		7325	127.45

Name, Location and Description	Personal	Real	Total Tax
Symmes, Robert M., 6 Bacon St.	100		1.74
Symmes, Samuel J., 404 Main St.			
House $3000, 15,000 ft. land $3150, 34,200. ft land, back, $2050		8200	142.68
Symmes, Samuel S., 7 Sanborn St.	2000		
House, 7 Sanborn St., $5000, house, 9 Sanborn St., $4500, 16,315 ft. land $2125, Sanborn St.		11625	237.07
House $2500, 15,540 ft. land $2500, 4 Madison Ave.		5000	87.00
Symmes, Walter F., Heirs, 251 Main St.			
House $2000, 14,319 ft. land $1850		3850	66.99
Taft, Royal C., 36 Calumet Rd.	34250		
House $9000, garage $600, lot 11, 14,221 ft land $2275		11875	802.57
Tarbell, Charles W., 7 Prospect St.	500		8.70
Tarbell, Jennie C., Mrs., 7 Prospect St.			
House $4500, pt. lots 3, 4, 7803 ft. land $1550		6050	105.27
Tarbell, George G., 5 Ridgefield Rd.	1000		17.40
Tarbell, Eleanor F., Mrs., 5 Ridgefield Rd.			
House $7000, lot 34, pt. 33, 9229 ft. land $1475		8475	147.46
Tavlor, Edward H., 92 Highland Ave.	1000		17.40
Taylor, Abby T., Mrs., 233 Washington St.			
House $3200, barn $150, lot 29, 20,000 ft. land $2400		5750	100.05
Taylor, Frank J., 4 Blind Bridge St.	500		
House $1800, 5000 ft. land $700, 700 Main St.		2500	52.20
Taylor, Nancy D., Mrs., 4 Blind Bridge St.			
House $800, house $900, house $1000, 15,000 ft. land $2250, Main St., 2710 ft. land $100, cor. Blind Bridge and Main Sts., 50,000 ft. land, unimproved, $200, Wedge Pond		5250	91.35
House $1000, 5000 ft. land $500, 4 Blind Bridge St.		1500	26.10
Taylor, Richard S., 4 Border Rd.			
House $4000, 10,000 ft. land $600, 15,540 ft. land, back, $775, 4 Border Rd.		5375	93.52
House $3000, shed $100, 7452 ft. land, $1650, 137 Mt. Vernon St.		4750	82.65
Taylor, Sylvester H., Mrs., 12 Fenwick Rd.	3000		52.20
Taylor, Walter S., 7 Warren St.	1000		17.40
Taylor, Besse C., Mrs., 7 Warren St.			
House $3500, barn $500, 15,570 ft. land $2500		6500	113.10
Taylor, William E., 4 Blind Bridge St.	1350		
House $400, barn $100, lot 26, 12,000 ft. land $725, 41 Richardson St.		1225	44.81
Barn $600, barn $300, shed $100, 14,000 ft. land $2100, 706 Main St.		3100	53.94
Camp $100, pt. lot 5, 1 acre land $100,			

Name, Location and Description	Personal	Real	Total Tax
7½ acres land $600, High St.		800	13.92
Tenney, Charles S., 18 Calumet Rd.	4000		
House $7500, garage $250, lot 20, 14,850 ft. land $2975		10725	256.22
Thibeault, John, 25 Water St.			
House $700, barn $50, lot 50, 12,000 ft. land $700		1450	25.23
Thomas, Dwight P., 40 Everett Ave.	4000		
House $12,000, lot 2, 12,713 ft. land $3425, lot 9, 4280 ft. land, back, $425		15850	345.39
Thomas, Meriel F., and Mary E. Simonds, 6 Sheffield Rd.			
House $8000, lot 5, 6473 ft. land $1750		9750	169.65
Thompson, Benjamin F., 15 Pine St.			
Pt. lot 94, 14,581 ft. land (restricted), Foxcroft Rd		1200	20.88
Thompson, Bertha G., Mrs., 15 Pine St.			
House $2000, barn $300, lot 95, pt. 94, 22,000 ft. land $2200, 141 Cambridge St.		4500	78.30
Thompson, Elizabeth B., Mrs. 200 Forest St.			
House $900, barn $100, 1½ acres land $600		1600	27.85
Thompson, Grace I., Mrs, 270 Washington St.			
House $3000, 69,029 ft. land $6900		9900	172.26
Thompson, Roland D. A., 2 Black Horse Ter	1000		17.40
Thompson, Marion B., Mrs., 2 Black Horse Ter.			
House $7000, 13,298 ft. land $2800		9800	170.52
Thompson, Sophie, Mrs., 10 Norwood St.			
House $4500, 11,392 ft. land $2500		7000	121.80
Thompson, Stephen, 15 Pine St.	10000		
House $6000, barn $800, 30,000 ft. land $5400, 2½ acres land, back, $1800, 15 Pine St., ⅞ acre land $400, Palmer St.		14400	424.56
House $2800, lot 4, 3715 ft. land $825, 434 Main St.		3625	63.08
House $1000, barn $2000, 4 acres land $1600, Pond St.	2100	4600	116.58
Thompson, William L., Ridge St.	1000		
House $500, house $300, barn $300, shop $200, shed $200, shed $400, piggery $300, 3 acres land $400, 4 acres mowing, $600, 6 acres meadow $600, 7 acres woodland $300, 12 acres pasture $900, 16 acres land, unimproved, $400		5400	111.36
Thornton, Jared D., 152 Cambridge St.	1000		
House $2700, barn $400, tool-house $100, 2 acres land $3000, 17 acres land, back, $5100		11300	214.02
Tofuri, Maria, Mrs., 19 Spruce St.			
House $800, 4000 ft. land $150.		950	16.53
Tompkins, Maurice C., 6 Glengarry	1000		17.40
Towne, Helen A., Miss, 24 Wildwood St.			
House $1600, 6880 ft. land $1100		2700	46.98

Name, Location and Description	Personal	Real	Total Tax
Towne, Mary C., Mrs., 37 Calumet Rd.			
House $6000, lot 42, 18,566 ft. land $2975.		8975	156.16
Tozier, Charles H., 3 Bruce Rd.	2000		
House $6500, garage $200, lot 22, pt. 26, 7750 ft. land $1400		8100	175.74
Tranfaglia, Catarina, Mrs., 33 Tremont St.			
House $500, pt. lot 27, 6030 ft. land $175 .		675	11.75
Traverse, Henry S., 35 Cambridge St.....	200		3.48
Trombly, Frederick W. and Stella G. Preston, 18 Brookside Ave.			
House $2000, lot 249, 3836 ft. land $200		2200	38.28
Tucker, Edward A., 116 Highland Ave.	2000		34.80
Tucker, Edward A., and Clarence E. Hill, Trustees			
Lot 18, pt. 17, 16,000 ft. land, Wolcott Rd.		2250	39.15
Tucker, Mabelle M., Mrs., 116 Highland Ave.			
House $5000, lot 21, 9800 ft. land $1675 ..		6675	116.15
Tucker, George F., 21 Cabot St.....	1000		17.40
Tucker, Ilse B., Mrs., 21 Cabot St			
House $8000, lots 11, 12, 11,766 ft. land $1400		9400	163.56
Tufts, Ida H. A., Mrs., 18 Bacon St.			
House $8000, 10,000 ft. land $1600, 20,403 ft. land, back, $350.....		9950	173.13
Tutein, E. Arthur, 33 Lloyd St.	1000		17.40
Tutein, Edith M., Mrs., 33 Lloyd St.			
House $4000, pt. lots 9, 10, 5350 ft. land $850, 33 Lloyd St.		4850	84.39
Lots 46, 81, 30,000 ft. land, Wedgemere Ave.		4200	73.08
Twombly, Alice F., and others, 81 Wildwood St.			
House $2000, barn $200, 62,033 ft. land $3100		5300	92.22
Twombly, John D., 75 Wildwood St.....	100		1.74
Twombly Mary Maria, Mrs., 75 Wildwood St.			
House $2200, barn $1000, 7 greenhouses $2500, 20,000 ft. land $1200, 105,657 ft. land $3000, 75 Wildwood St.		9900	172.26
1½ acres land, Wildwood St.		2000	34.80
Underwood, Herbert S., 9 Central St. ...	4000		69.60
Underwood, Herbert S., Guardian, 9 Central St.	3750		65.25
Underwood, Anne D. B., Mrs., 9 Central St.			
House $6700, 17,273 ft. land $3975		10675	185.75
Ury, Mabel, Miss, 8 Fairview Ter.....	325		5.65
VanAntwerp, George T., 2 Ridgefield Rd.	1000		17.40
VanAntwerp, Meriel P., Mrs., 2 Ridgefield Rd.			
House $8000, lot 20, 9048 ft. land $1625.		9625	167.48
Van Tassel, Edward D., Jr., 12 Edgehill Rd.	1500		26.10
Vesci, Carmelia, 79 Harvard St.			

Name, Location and Description	Personal	Real	Total Tax
House $1600, lot 29, pt. 33, 3000 ft. land $200, 77 and 79 Harvard St.		1800	31.32
Vinal, Ralph S., 46 Glen Rd.	500		
Lot 39, 14,629 ft. land, Salisbury St.		1450	42.63
Lot 78, 15,062 ft. land, Foxcroft Rd.		1050	18.27
Vinal, Ralph S., and Addison R. Pike, 46 Glen Rd.			
Lot 77, 13,900 ft. land, Salisbury St.		1400	24.36
Vinal, Mary D., Mrs., 46 Glen Rd.			
House $3500, barn $250, lot 3, 10,057 ft. land $1400, 46 Glen Rd.		5150	89.61
Vinson, Thomas M., High St.	150		
House $1400, barn $300, shed $50, 2 heneries $200, 9 acres land $1350, 23 acres mowing $3450, 4 acres meadow $150, High St.		6900	122.67
House $800, barn $100, shed $50, 2¼ acres land $225, pt. lot 5, 7 acres land $400, High St.		1575	27.40
Vinton, Alfred C., 417 Main St.	3500		60.90
Vinton, Emma F., Mrs., 417 Main St.			
House $4000, 25,179 ft. land $5275		9275	161.38
Vreeland, Frances L., Mrs., 14 Salem St.			
House $800, lot 2, 12,000 ft. land $800		1600	27.84
Wadleigh, Herbert A., 9 Hillside Ave.	1000		17.40
Wadsworth, Herbert, Jr., 96 Highland Ave.	3000		52.20
Wadsworth, Frances T., Mrs., 96 Highland Ave.			
House $14,000, 45,797 ft. land $5500		19500	339.30
Wadsworth, Lewis L., 15 Cambridge St.	1500		26.10
Wadsworth, Vera Y., Mrs., 15 Cambridge St.			
House $8500, 20,367 ft. land $2025		10525	183.14
Wadsworth, Walter S., 4 Lawrence St.	3500		
House, $6500, lot 153, 17,755 ft. land $2125		8625	210.98
Waldmyer, Philip, Est., Alfred S. Hall and Henry A. Emerson, Trs	2150		
House $4600, barn $500, 13,130 ft. land $1575, 11 Webster St.		6675	153.56
Lot 234, pt. 235, 29,832 ft. land, Highland Ave.		2375	41.32
Walker, William R., 1 Copley St.			
House $7000, lot 102, 10,153 ft. land $1825		8825	153.55
Wall, Johanna, 61 Harvard St.			
Lot 102, 3672 ft. land, Sheridan Circle		125	2.18
Wallace, Alfred J., 9 Calumet Rd.	500		8.70
Wallace, Jennie H., Mrs., 9 Calumet Rd.			
House $13,000, garage $500, pt. lot 67, 15,057 ft. land $3300		16800	292.32
Walling, Peter, 18 Winthrop St.	500		
House $2200, garage $50, 10,674 ft. land $1600, 18 Winthrop St.		3850	75.69
House $2000, 5191 ft. land $1100, 197 Parkway		3100	53.94

Name, Location and Description	Personal	Real	Total Tax
Wallis, Louis R., 62 Bacon St.	2500		43.50
Wallis, Ella T., Mrs., 62 Bacon St. House $6500, barn $500, lot 6, 14,832 ft. land $4450		11450	199.23
Walsh, Patrick T., 102 Highland Ave.	2000		34.80
Walsh, Mary F., Mrs., 102 Highland Ave. House $3500, 13,600 ft. land $1500		5000	87.00
Warren, Clinton J., 12 Everett Ave.	5000		
House $11,000, 15,080 ft. land $4525		15525	357.14
Warren, Myron A., 199 Forest St.	150		
House $1200, barn $200, henery $50, 3¼ acres land $800		2250	41.76
Wasgatt, Mabelle, Mrs., 14 Webster St. House $2700, barn $800, tool-house $200, 22,500 ft. land $2700		6400	111.36
Watt, William, 176 Forest St.	2850		49.59
Watt, Mary J., Mrs., 176 Forest St.	1275		
House $1000, shop $200, 3 acres land $900, 5 acres woodland $500		2600	67.32
Watters, Ida F., Mrs., 49 Wildwood St. House $5500, barn $500, lot 1, pt. 7, 20,258 ft. land $2425		8425	146.60
Webb, Stuart W., 4 Ridgeway	1000		17.40
Webber, Isaac R., 289 Main St.	1000		
House $5300, 23,255 ft. land $3725		9025	174.44
Webster, Clara A., Mrs., 17 Central St. House $5000, 16,000 ft. land $3675		8675	151.95
Weed, Henry, 8 Winthrop St.	2100		36.54
Weeks, Alonzo P., 42 Rangeley	12000		208.80
Weeks, Alonzo P., and Elihu G. Loomis, Trustees under will John H. Pierce	50		.87
Welch, James, 45 Oak St. House $1200, 10,650 ft. land $525		1725	30.02
Welch, George, 28 Pond St.	200		
House $800, barn $200, 30,000 ft. land $900		1900	36.54
Welch, William C., 214 Washington St.	1500		26.10
Weld, Alfred O., 6 Park Rd.	500		8.70
Weld, George A., 3 Sanborn Pl.	1700		
House $4000, barn $400, 12,151 ft. land $1575		5975	133.54
Weldon, William H., 10 Common St. Lot 31, 2667 ft. land, Sheridan Cir.		75	1.30
Wellcome, Josephine R., Mrs., 547 Washington St. House $3000, lots 7, 11, pt. 10, 15,521 ft. land $1175		4175	72.65
Wellington, Harry E., 150 Highland Ave.	1100		
House $3000, 14,400 ft. land $2025, 17 Chestnut St.		5025	106.56
House $4500, 10,000 ft. land $1700, 17 and 19 Bacon St.		6200	107.88
2258 ft. land, Highland Ave.		225	3.91
Wellington, Lena R., Mrs., 150 Highland Ave.			

Name, Location and Description	Personal	Real	Total Tax
House $3500, barn $100, 4¼ acres land $5500, 150 Highland Ave.		9100	158.34
Wellington, Harriet S. and Ellen S., 15 Chestnut St.			
Lot 6, 10,498 ft. land, Bacon St.		1775	30.88
Wellington, Ellen, Mrs., 15 Chestnut St.			
House $1800, barn $600, silo $300, 46,950 ft. land $7500, 15 Chestnut St.		10200	177.48
Wentworth, Charlotte, Mrs., 43 Harvard St.			
House $1400, lot 101, pt. 97, 4200 ft. land $300, 43 Harvard St.		1700	29.58
Wentworth, Nelson P., George B. Elliott and George W. Greene			
House $1600, lot 90, 2800 ft. land $200, 50 Harvard St.		1800	31.32
West, Charlotte B., Mrs., 119 Washington St.			
House $3000, barn $400, 11,638 ft. land $2325		5725	99.62
West, Emma C., 119 Washington St.			
Lot 208, 17,166 ft. land, Hillcrest		300	5.22
West, Herbert T., 5 Bacon St.	1000		17.40
West, Marion H., Mrs., 33 Brookside Ave.			
House $2000, lot 235, 4602 ft. land $225		2225	38.72
Weston, Wendell M., 48 Fletcher St.	3500		60.90
Weston, Maude D., Mrs., 48 Fletcher St.			
House $5500, lot 7, pt. 8, 25,815 ft. land $5175		10675	185.75
Wheatley, William, 22 Park Ave.	100		1.74
Wheatley, Florence I., Mrs., 22 Park Ave.			
House $5500, barn $100, 87,550 ft. land $9625		15225	264.91
Wheeler, Carrie F., Mrs., 6 Cliff St.			
House $5500, lot 3, pt. 4, 16,800 ft. land $2700		8200	142.68
Wheeler, James W., 50 Middlesex St.			
Lot 6, 3300 ft. land, Sheridan Circle		150	2.61
White, Emily F. and Henrietta E., 35 Winthrop St.			
House $700, 14,840 ft. land $700		1400	24.36
White, Louise B., Mrs. 47 Oxford St.			
House $5000, lot 2, 8587 ft. land $1025		6025	104.84
White, Frank M., 1 Lagrange St.	5000		
House $5000, 7850 ft. land $1800, 1 Lagrange St.		6800	205.32
House $3500, barn $50, 66,890 ft. land $4000, Cross St., house $1000, 61,975 ft. land $3700, Marion Rd.		12250	213.15
White, Harriet R., Heirs, 120 Forest St.			
House $1200, 18,000 ft. land $1200, lot 10, 13,029 ft. land $700		3100	53.94
White, Maria J., Mrs., 6 Glenwood Ave.			
House $800, lot 5, 3800 ft. land $125		925	16.10
White, Samuel B., Heirs			

Name, Location and Description	Personal	Real	Total Tax
House $10,000, 22,075 ft. land $4850, 144 Mt. Vernon St.		14850	258.39
Brick block $7000, 5225 ft. land $8350, 5, 7, 9, 11, 13 Mt. Vernon St.		15350	267.09
Whitehorne, George B., 40 Eaton St.			
House, $7000, lot 1, 10,400 ft. land $1675, Church St.		8675	150.95
34,887 ft. land, Yale St. to Oxford St.		1325	23.06
15,907 ft. land, west side Yale St.		575	10.00
11,568 ft. land, Wedgemere Ave.		400	6.96
Lots 119 to 126 inc., pt. 118, 96,021 ft. land, Salisbury St.		3850	66.99
Lots 182½, 188 to 199 inc., 155,671 ft. land, Yale St.		6225	108.32
Lot 127, 13,092 ft. land $1300, lot 128 12,000 ft. land $1200, lot 129, 12,000 ft. land $1200, lot 130, 12,000 ft. land $1200, lot 131, 12,000 ft. land $1200, pt. lot 135, 6865 ft. land $675, lot 183, 12,000 ft. land $1200, lot 184, 12,000 ft. land $1200, lot 185, 12,000 ft. land $1200, lot 186, 12,000 ft. land $1200, lot 187, 15,428 ft. land $1550, Wedgemere Ave.		13125	228.37
House, unfinished, $3000, lot 132, 12,000, ft. land, $1450, Wedgemere Ave.		4450	77.43
Whitney, Arthur E., 3 Mystic Ave.	13750		
House $2500, barn $200, 24,000 ft. land $3850, 14,583 ft. land, back, $1025, 3 Mystic Ave.		7575	371.05
House $2000, 8630 ft. land $1550, 77 Walnut St.		3550	61.77
House $800, 4686 ft. land $475, 20 Winchester Pl.		1275	22.18
1½ acres meadow, Main St.		4000	69.60
House $2000, barn $200, shop $15,000, 27,000 ft. land $5400, 669 Main St.		22600	393.24
Whitney, Arthur E., Trustee under will Charles A. Ramsdell, 3 Mystic Ave.			
House $4500, 11,240 ft. land $2600, 112 Church St.		7100	123.54
House $3000, 6234 ft. land $1375, 117 Mt. Vernon St.		4375	76.12
Whitney, Mary A., Mrs., 105 Church St.	9000		156.60
Whitney, Robert F., 81 Walnut St.	1000		17.40
Whittaker, Arnold, 3 Mason St.	500		8.70
Whittaker, Mary L., Mrs., 3 Mason St.			
House $5500, lot 11, 5976 ft. land $825		6325	110.05
Whittington, George A., 8 Woodside Rd.			
House $4000, 9950 ft. land $800, 38,500 ft. land, back, $500		5300	92.22
Wiggin, Russell B., 15 Sheffield Rd.	2500		43.50
Wiggin, Sallie C., Mrs., 15 Sheffield Rd.			
House $9000, garage $200, pt. lots 25, 26, 9569 ft. land $2575		11775	204.88
Wilde, W. Eugene, 9 Stratford Rd.	5000		

Name, Location and Description	Personal	Real	Total Tax
House $3000, lot 1, 4655 ft. land $1025, 422 Main St.		4025	157.04
Wilde, Effie J., Mrs., 9 Stratford Rd.			
House $6000, 14,210 ft. land $3825, 9 Stratford Rd.		9825	170.95
Wilder, Herbert A., and Alfred S. Hall, Trustees under will C. T. Wilder	21000		365.40
Willett, Seymour B., 3 Ridgeficld Rd	1000		17.40
Willey, George E., 47 Wildwood St.	4000		69.60
Willey, Annie H., Mrs., 47 Wildwood St.			
House $5000, 12,750 ft. land $1525		6525	113.53
Williams, Arthur G., 114 Highland Ave.	1000		17.40
Williams, Margaret J., Mrs., 114 Highland Ave.			
House $6000, lot 14, pt. 20, 11,154 ft. land $1900		7900	137.46
Williams, Cremora F., Mrs., 42 Harvard St.			
House $1400, lot 106, pt. 102, 4357 ft. land $300, 42 Harvard St		1700	29.58
Lots 21, 22, 23, 10,270 ft. land, Florence St		500	8.70
Williams, Oliver E., 15 Glengarry	2000		34.80
Williams, Stillman P., and George R. Blinn, Trustees, 124 Highland Ave	13000		226.20
Williams, Stillman P., 124 Highland Ave.	9000		156.60
Williams, Frances R., Mrs., 124 Highland Ave.			
House $6000, 14,400 ft. land $2450		8450	147.03
Wills, Harriet B., Mrs., 8 Wolcott Ter.			
House $3500, 25,100 ft. land $2750		6250	108.75
Wills, Harriet B., Executrix Est. Frank J. Wills, 8 Wolcott Ter	1700		29.58
Wills, John B., 8 Wolcott Ter.	500		8.70
Wilson, Mary A., High St.			
House $150, pt. lot 5, 2½ acres land $125		275	4.78
Wilson, Theodore P., 6 Wilson St.	3000		52.20
Wilson, Ella K., Mrs., 6 Wilson St.			
House $2000, lot 5, 16,782 ft. land $975, 6 Wilson St.		2975	51.76
House, 29 Railroad Ave., $2800, house, 35 Railroad Ave., $1800, house, 12 and 14 Winchester Place, $2500, 8073 ft. land $2425, Railroad Ave. and Winchester Place		9525	165.74
Wilson, T. Price, Jr., 4 Wolcott Ter.			
House $1500, lot 6, 10,000 ft. land $1400, 4 Wolcott Ter.		2900	50.46
18,690 ft. land, Winthrop St.		1500	26.10
Winchenbach, John H., 79 Bacon St.	5000		87.00
Winchester Boat Club, Cambridge St.			
Boat-house $3000, 20,000 ft. land $2000, Cambridge St.		5000	87.00
Winchester Country Club, Arlington St.			
4½ acres land $3000, 24 acres land $7200, Arlington St., 3 acres land $1800, 4 acres			

Name, Location and Description	Personal	Real	Total Tax
land $1600, Hutchinson Rd.		13600	236.64
Winchester Laundry Co., Converse Place...	20000		
Laundry $30,000, laundry $3000, boiler-house $1000, 15,812 ft. land $9500, Converse Place		43500	1104.90
Winchester Savings Bank, 26 Mt. Vernon St. Bank Building $10,000, 5406 ft. land $5400		15400	267.96
Winde, Henry J., 19 Mt. Pleasant St.	1000		
House $2500, 11,000 ft. land $1975		4475	95.26
Winer, Samuel, 14 Hill St.	50		.87
Wingate, Charles E. L., 8 Stratford Rd.	3000		52.20
Wingate, Mabel N., Mrs., 8 Stratford Rd. House $6000, lot 26, 10,192 ft. land $2750.		8750	152.25
Wingate, George F., 8 Symmes Rd. House $5000, lot 3, 6000 ft. land $950		5950	103.53
Winn, Alanson, Heirs, 8 Elmwood Ave. House $3000, 10,240 ft. land $2050, 4 and 6 Elmwood Ave.		5050	87.87
Winn, Ami C., rear 164 Cambridge St.	50		.87
Winn, Arthur L., 15 Fairmount St. House $4000, 37,382 ft. land $1875		5875	102.22
Winn, Frank W., 5 Winthrop St.	3500		
House $10,000, garage $400, lots 59, 60, 61, 62, 63, 79,560 ft. land $7500, 3 Euclid Ave.		17900	372.36
Winn, Frank W., Tr., 5 Winthrop St. House $3200, 4298 ft. land, $850, 12 Dix St.		4050	70.47
Winn, Laura M., Heirs, 5 Winthrop St. Lot 57, 12,150 ft. land Euclid Ave.		500	8.70
Winn, Harry T., 8 Kenwin Rd.	2000		
House $2800, barn $100, garage $150, 14,135 ft. land $1000, 8 Kenwin Rd.		4050	105.27
Lot 202, pt. 203, 16,544 ft. land, High-land Ave.		650	11.31
Winn, Henry B., 8 Elmwood Ave.	2500		43.50
Winn, James H., 16 Kenwin Rd.	3000		
House $5000, lot 8, pt. 7, 33,200 ft. land $2325, 16 Kenwin Rd.		7325	179.65
House $1700, barn $500, ice house $1200, cranberry house $600, 3¾ acres land $1000, 651 Washington St.		5000	87.00
5 acres land $500, ½ acre land $100, 3 acres land $600, 4 acres land $800, ¾ acre land $400, 2 1-5 acres meadow $1500, Washington St.		3900	67.86
House $800, barn $250, 2 heneries $200, 19 acres land $2500, rear 164 Cambridge St.		3750	65.25
Winn, James H. and Sons, Washington St.	7000		
Factory $6200, 1 acre land $300, water power $1700, Washington St.		8200	264.48
Winn, Lora B. and Ida T., 8 Elmwood Ave. House $3000, 11,000 ft. land $2425,			

Name, Location and Description	Personal	Real	Total Tax
5 Wildwood St.		5425	94.40
Winn, Mary L., Mrs., 8 Elmwood Ave.			
House, 376 and 378 Main St., $4000, house, 384 Main St., $1100, 25,515 ft. land $5100, Main St.		10200	177.48
9425 ft. land, Mystic Ave.		750	13.05
Winn, Mary L., Mrs., Tr., 8 Elmwood Ave.			
House $4000, barn $200, 15,150 ft. land $3025, 13 Park St.		7225	125.72
House $2800, storehouse $1000, 10,004 ft. land $2500, 20 and 22 Elmwood Ave.		6300	109.62
Winship, Walter W., 19 Warren St.			
House $3000, 5500 ft. land $875		3875	67.42
Witmer, Josephine S., Mrs., 115 Church St.	1000		
House $8000, lot 12, 18,000 ft. land $4325		12325	231.85
Wolcott, George E., 6 Wolcott Ter.	1500		26.10
Wood, Allen H., 17 Cabot St.	3500		60.90
Wood, Edith E., Mrs., 17 Cabot St.			
House $7500, lot 172, 11,181 ft. land $2025		9525	165.74
Woodbury, Anna S., Mrs., 65 Highland Ave.			
House $3000, barn $500, 24,934 ft. land $2000		5500	95.70
Woods, Emma M. L., Mrs., 265 Washington St.			
House $3300, 5000 ft. land $600		3900	67.86
Woods, George Adams, 8 Sheffield Rd.	1800		31.32
Woods, Martha H., Mrs., 8 Sheffield Rd.			
House $8000, 8839 ft. land $2375		10375	180.53
Woods, Jotham S., 189 Parkway			
House $2200, 8010 ft. land $1775		3975	69.16
Woodside, Lorence M., Mrs., 30 Lebanon St.			
House $3000, pt. lots 41, 42, 5931 ft. land $475		3475	60.46
Wooster, Fred V., 75 Washington St.	1000		17.40
Wormelle, Grace E. N., Est., Fred C. Wormelle, Adm., 22 Symmes Rd.	850		
House $5500, lot 10, 6500 ft. land $1050, 22 Symmes Rd.		6550	128.76
Wright, Howard H. P., 18 Harrison St.	1000		17.40
Wright, Florence P., Mrs., 18 Harrison St.			
House $4000, garage $700, lot 20, 15,927 ft. land $1900		6600	114.84
Wulkop, Elsie, Miss, 41 Calumet Rd.			
House $7800, lot 40, 12,192 ft. land $1950		9750	169.65
Wyman, Charles B., 9 Sheffield Rd.	25000		
House $12,000, garage $2000, lot 29, pt. 28, 11,254 ft. land $3050, 1765 ft. land, back, $700		17750	743.85
Wyman, J. Stearns, 9 Wilson St.	400		
House $4000, barn $200, lot 12, 17,592 ft. land $875, lot 10, 17,168 ft. land $1025		6100	113.10
Wyman, William U., 29 Oxford St.	3000		

Name, Location and Description	Personal	Real	Total Tax
House $8500, lot 154, 11,471 ft. land $1825		10325	231.85
Yeo, Katherine R., Mrs., 31 Lincoln St.			
House $3000, lot E, 5229 ft. land $375, lot B, 6100 ft. land, $300.....		3675	63.95
Yetter, William H., 79 Sheridan Circle			
House $1300, henery $100, lots 79, 80, 81, 12,992 ft. land $275.....		1675	29.15
Young, Charles, 41 Lincoln St.....	3750		
House $3500 lot 4, pt. 5, 7530 ft. land $525.....		4025	135.29
Young, Charles W., 3 Pine St.	2000		34.80
Young, Edgar M., 30 Wedgemere Ave.	1000		17.40
Young, Eugenie E., Mrs., 30 Wedgemere Ave.			
House $8000, garage $400, lot 80, 15,219 ft. land $2125, 30 Wedgemere Ave.		10525	183.13
Lot 79, 15,062 ft. land, Foxcroft Rd.....		1500	26.10
Young, Lucy F., Miss, 5 Central St.	9000		156.60
Young, Matilda B. and Lucy F., 5 Central St.			
House $5000, 22,010 ft. land $5050		10050	174.87
Young, Michael, 149 Washington St.			
House $1500, house $1000, house $700, 9898 ft. land $1775, Washington St.....		4975	86.56
Zueblin, Charles, 8 Fairview Ter.....	2000		34.80

NON-RESIDENTS

Name, Location and Description	Personal	Real	Total Tax
Adams, Forrest N. and Clarence H. Lewis, Trs., Boston			
Block, unfinished, $24,000, 84,580 ft. land $21,100, 75 Church St.		45100	784.74
Adams, Francis P., Ossipee, N. H.			
Lot 34, 9748 ft. land $975, lot 35, 10,905 ft. land $1100, lot 36, 12,061 ft. land $1200, lot 38, 10,259 ft. land $1025, Highland Ave.		4300	74.82
Adams, Susan P., Mrs., Ossipee, N. H.			
Lots 41, 42, 45, 46, 35,120 ft. land, Hancock St.		3500	60.90
Adamson, William B., Boston			
4 acres pasture, off Forest St.		800	13.92
Adelman, Aaron, Boston			
Lot 36, 12,000 ft. land, Water St.		500	8.70
20,000 ft. land $3000, 8136 ft. land, back, $825, canal, Church St.		3825	66.55
Ailman, John H., Boston			
Lot 115, 12,485 ft. land, Hillcrest		300	5.22
Alexander, Marguerite T., Mrs., Somerville			
House $1600, 16,335 ft. land $1200, 891 Main St., house $1400, 21,780 ft. land $1500, 905 Main St.		5700	99.18
American Express Co., Boston	600		10.44
American Hide & Leather Co., Boston			
½ acre land, Cross St.		1000	17.40
Ames, Seth K., Melrose	2000		
Building $2500, 3530 ft. land $5300, 15, 17, 19 Mt. Vernon St.		7800	170.52
Anderson, Alexander F., Woburn			
Lot 116, 2800 ft. land, Irving St.		150	2.61
Anderson, David, Melrose			
Lot 7, 16,758 ft. land, Wilson St.		850	14.79
Anderson, Peter L., Boston			
Lot 270, 9412 ft. land, Dunster Lane		100	1.74
Arlington Gas Light Co., Boston	30000		
Gas-holder $5000, 12,980 ft. land $3250, 91½ Church St.		8250	665.55
Armstrong, Ida F., Mrs., Cambridge			
Lot 93, 12,261 ft. land, Fells Rd.		600	10.44
Atton, George A., Wilmington			
9737 ft. land, Stevens St.		1950	33.93
Babson, Daniel T., Gloucester			
Lots 96, 116, 118, 39,833 ft. land, Hillcrest		750	13.05
Bacon, Louis A., West Medford			
House $5000, 18,000 ft. land $1975, 33			

Name, Location and Description	Personal	Real	Total Tax
Grove St.		6975	121.37
Badger, Erastus B., Boston House $5000, 16,358 ft. land $3275, 11 Prospect St.		8275	143.98
Badger, Frances A., Mrs., Brooklyn, N. Y. House $1000, lot 25, pt. 21, 4200 ft. land $200, 81 Harvard St.		1200	20.88
Bailey, Wilson L., Wiscasset, Me. Lot 49, 3200 ft land, Pine Grove Pk.		100	1.74
Bancroft, Samuel P., Cambridge 10,350 ft. land, Park Ave.		1250	21.75
Barnard, Caroline A., Everett Lots 4, 5, 6600 ft. land, Chapin Ct.		200	3.48
Barry, William, Somerville Lots 234, 235, 20,778 ft. land, Locke St.		200	3.48
Bay State Street Railway Co., Boston 14,000 ft. land, Main St.		800	13.92
Beggs, William, Woburn House $12,000, 14,053 ft. land $2250, 6 Madison Ave.		14250	247.95
Beggs & Cobb Tanning Co., Boston	40000		
Currier shop $28,000, currier shop $10,000, tannery $20,000, tannery $20,000, office building $9000, store house $1500, storehouse $1200, bark shed $600, lime shed $100, barn $1000, barn $500, garage $800, 10½ acres land $12,000, Swanton St.		104700	2517.78
2 storehouses $2500, lots 387 to 392 inc., 15,000 ft. land $450, lots 397 to 402 inc., 15,000 ft. land $900, Swanton St.		3850	66.99
Benet, Lorenzo P., Heirs, Winchester House $3500, lot 43, 6700 ft. land $525, 28 Lebanon St.		4025	70.04
Berry, Emma L., Mrs., Everett 5½ acres land, Forest St.		650	11.31
Bixby, Walter, Boston Lot 17, 7984 ft. land $475, lot 18, 9026 ft. land $725, Washington St.		1200	20.88
Blaikie, Edwin K., Boston 698 ft. land, rear of Bearse and Winship, Cabot St.		100	1.74
Blanchard, Fred F., Trustee, Boston House $13,000, 9731 ft. land $2000, 387 Main St.		15000	261.00
Blume, Andreas, Trustee, Boston 15,486 ft. land $1075, 7400 ft. land $375, canal, Church St.		1450	25.23
Boles, John F., Trustee, Boston House $1750, lot 110, pt. 114, 4350 ft. land $300, 38 and 40 Harvard St.		2050	35.67
House $1500, lot 10, pt. 14, 5600 ft. land $300, 90 Harvard St.		1800	31.32
House $3000, lot 139, pt. 135, 6878 ft. land $350, 15 and 17 Irving St.		3350	58.29
Boston Co-operative Bank, Boston			

Name, Location and Description	Personal	Real	Total Tax
Lot 74, 14,432 ft. land, Foxcroft Rd.		1000	17.40
Boston Ice Co., Boston			
Lots 1 to 10, inc., 3¼ acres land $8000, 2 acres meadow, back, $300, 1 acre land, unimproved, back, $200, Hemingway St.		8500	147.90
Boston Safe Deposit & Trust Co., Executors will of William A. Bates, Boston	475		8.27
Boston & Lowell Railroad Corporation, Boston			
Depot $2500, 15,000 ft. land $75,000, Common St., depot $3000, 12,038 ft. land $1800, Bacon St., depot $600, 20,000 ft. land $1000, Cross St., freight house $400, 15½ acres land, freight yard, $9600, Swanton St., ½ acre land $600, above bridge, Swanton St., ¼ acre land $500, 1 acre land $700, 1 acre land $500, Grove Pl., 3703 ft. land $300, 6 acres land, back, $3000, Bacon St., ½ acre land, back block, $300, Main St., house and depot $1600, 6004 ft. land $250, 41 Cross St.		34150	594.21
Bourdon, Zoe and Adop, Medford			
Lot 17, 2800 ft. land, Sheridan Circle		100	1.74
Boyden, A., Heirs, Boston			
House $450, ¾ acre land $700, 146 Forest St.		1150	20.01
Boyle & Co., Thomas F., Boston			
Factory $1000, 1¼ acres land $2000, Cross St.		3000	52.20
Boynton, Clark G., Quincy			
Lot 13, 7984 ft. land, Orient St.		475	8.27
Boynton, William E., New York			
House $5000, 13,768 ft. land $2475, 23 Fletcher St.		7475	130.06
Brackett, J. Albert, Boston			
Pt. lot 33, 7700 ft. land, Calumet Rd.		1075	18.70
Bray, Lewis, Dorchester			
Lots 365, 366, 5000 ft. land, Loring Ave.		300	5.22
Brooks, Peter C., West Medford			
Barn $6000, 2 sheds $600, 8 acres land and woodland $12,000, 27½ acres land and woodland $9000, 16 acres land, west, $17,600, Grove St.		45200	786.48
House $1500, house $2000, 40,000 ft. land $3600, 34 Grove St.		7100	123.54
Brooks, Shepherd, West Medford			
27¾ acres woodland, Grove St.		9000	156.60
Brown, Martin A., Winchester	3000		
Garage $5000, 30,282 ft. land $9075, Stratford Rd.		14075	297.10
Brown, Clara M., Mrs., Winchester			
House $10,000, 14,979 ft. land $4050, 7 Stratford Rd.		14050	244.47
Bruce, Charles, Trustee, Everett			
26 acres pasture, High St.		1500	26.10

Name, Location and Description	Personal	Real	Total Tax
Bryne, George M., Winchester	750		13.05
Bucklin, Walter S., and Edith B. Moon, Winchester House $5000, 14,892 ft. land $3425, 6 Central St.		8425	146.60
Butler, Edward J., Trustee, Boston Block $15,000, 9460 ft. land $7575, Common St.		22575	392.80
Caldwell, Louise D., Heirs, Boston House $1200, barn $50, lot 11, 17,813 ft. land $2150, 103 Highland Ave.		3400	59.16
Call, Eva J., Mrs., Cambridge House $5500, lot 18, 5805 ft. land $925, 26 Symmes Rd.		6425	111.80
Carroll, John A., Medford House $2000, barn $100, lot 26, 16,780 ft. land $1175, 26 Swanton St.		3275	56.98
Carruth, Agnes T., Mrs., Amherst, N. H. House $7000, 9000 ft. land $1975, 196 Parkway		8975	156.17
Carter, Frances M. O., Mrs., Winchester House $9500, garage $500, lot 58, 15,079 ft. land $3000, Yale St.		13000	226.20
Cassidy, Margaret S., Winthrop Lots 7, 8, 6843 ft. land, Cross St.		150	2.61
Chandler, Frank E., Medford	1000		
9½ acres woodland, Ridge St.		800	31.32
Charlton, Sarah A., Boston Lot 71, 3800 ft. land, Pine Grove Pk.		150	2.61
Chase, Frances, Mrs., Pennacook, N. H. House $1000, 3579 ft. land $725, 14 Myrtle St.		1725	30.02
Chase, Wilhelmina, Mrs., Boston Lot 37, 8330 ft. land, Lakeview Rd.		1675	29.15
Chatfield, Lillie W., Mrs., Lowell Lots 256, 257, 258, 7500 ft. land, Loring Ave.		400	6.96
Chesterton, Arthur W., Boston House $6500, lot 93, 11,222 ft. land $1800, 30 Oxford St.		8300	144.42
Childs, Webster B. Heirs, Boston House $5500, 36,000 ft. land $3000, 27 Rangeley		8500	147.90
Clarke, Alfred, Boston Lots 11, 12, 24,986 ft. land, Sheffield-West		6750	117.45
Clarke, Mary E., Boston Lot 1, 9312 ft. land, Lebanon St.		750	13.05
Cleveland, Francis D., Boston House $9500, lot 30, 10,578 ft. land $2850, 8744 ft. land, back, $800, 7 Sheffield Rd.		13150	228.81
Cloutman, John F., Winchester House $9500, garage $700, lot 31, 10,450 ft. land $2825, 5 Sheffield Rd.		13025	226.64

Name, Location and Description	Personal	Real	Total Tax
Coffin, Abraham B., Heirs, Boston			
House $1400, barn $50, 23,000 ft. land $925, 14 Fairmount St.		2375	41.33
Lots 668, 669, 4848 ft. land, Cross St.		200	3.48
Coggan, Marcellus, Winchester			
House $9500, barn and shed $1000, lot 28, 10,495 ft. land $2825, 8000 ft. land, back, $800, 11 Sheffield Rd.		14125	245.78
Collins, Richard H., Somerville			
Lot 102, 3808 ft. land, Aberjona Bend		150	2.61
Colbert, John D., Wakefield			
House, 202 Washington St., $1800, house, 206 and 208 Washington St., $3500, house, 214 Washington St., $3000, house, 5 Nelson St., $1500, 19,600 ft. land $2350, Washington St.		12150	211.41
Collucci, Antonio, Woburn			
House $2500, lots 206, 207, 208, 209, 10,000 ft. land $500, 74 Loring Ave.		3000	52.20
Commercial Bank of Titusville, Pa.			
House $4500, barn $600, 41,952 ft. land $2925, 29 Cross St.		8025	139.65
House $500, house $100, 1½ acres land $2400, 4½ acres meadow $900, south side Cross St.		3900	67.86
Conant, Charles E., Heirs, Waltham			
House $5000, 11,372 ft. land $2850, 88 Church St.		7850	136.59
Conant, Nathaniel, Heirs, Boston			
Lots 152, 156, 5600 ft. land, Irving St.		300	5.22
Connell, Minnie H., Mrs., Lynn			
Shop $5000, 35,748 ft. land $1775, Canal St.		6775	117.89
Connolly, Mary, Mrs., Woburn			
Lots 101, 103, 7332 ft. land, Sheridan Circle		225	3.92
Connors, Harriet A., Ashland			
House $1400, lot 254, 6283 ft. land $250, Garfield Ave.		1650	28.71
House $1700, lot 272, 5000 ft. land $275, Garfield Ave.		1975	34.37
Lot 253, 5386 ft. land $200, lot 266, 4000 ft. land $200, lot 271, 4740 ft. land $200, Garfield Ave.		600	10.44
Lots 199, 200, 201, 205 to 209 inc., pt. 210, 215 to 218 inc., 43,426 ft. land, Brookside Ave.		700	12.18
Lots 250, 251, 252, 267, 268, 273 to 280 inc., 70,245 ft. land, Brookside Ave.		1400	24.36
Cook, Anna F., Concord, N. H.			
Lot 205, pt. 204, 16,120 ft. land, Highland Ave.		600	10.44
Coomes, Cyrus W., Malden			
Lots 1, 53, 27,420 ft. land, Wedgemere Hts.		200	3.48

Name, Location and Description	Personal	Real	Total Tax
Corse, Frances, Mrs., Boston			
House $3000, barn $100, 24,691 ft. land $5925, 75 Washington St.		9025	157.04
Cosgrove, Thomas, Heirs, Malden			
House $800, 22,970 ft. land $925, 107 Swanton St.		1725	30.02
Cotting, Charles E., Trustee for Maude Bradlee, Boston	1775		30.89
Cottle, Emma B., Mrs., Winchester			
House $12,000, barn $2500, lot 4, 11,700 ft. land $3150, lots 5, 6, 32,066 ft. land $8650, 12 Sheffield Rd.		26300	457.62
Crafts, Charlotte A. and Heirs, Emily C., Jamaica Plain			
House $1700, pt. lots 5, 6, 10,160 ft. land $500, 38 and 40 Salem St.		2200	38.28
Crowley, Catherine, Dedham			
Lot 38, 4000 ft. land, Sheridan Circle		200	3.48
Cruff, Frank E., Boston			
8 acres land, Wedgemere Hts.		900	15.66
Crutcher, Charles E., and Henry W. Dickinson, and William H. Smith, Trustees, Woburn			
House $1300, lot 157, 2800 ft. land $200, 9 Harvard St.		1500	26.10
Cutler, Edith M., Mrs., Winchester			
House $9000, lot 25, 8305 ft. land, $2250, 6800 ft. land, back, $675, 17 Sheffield Rd.		11925	207.50
Cutter, Louis F. and Roland N., Trustees, Sarah F. Cutter, Salem	9400		163.56
Dailey, William E., Charlestown			
Pt. lot 53, 7040 ft. land, Wedgemere Hts.		75	1.30
Davis, Homer L., Winchester	2500		43.50
Davis, Robert W., Jr., Somerville			
Lots 140, 144, 5600 ft. land, Irving St.		300	5.22
DeLorey, Michael and Mary, Jamaica Plain			
Lots 19, 20, 13,500 ft. land, Hill St.		275	4.79
Dickinson, M. F., Trustee, Mary L. Miller, Boston			
House, 194 and 196 Washington St., $2500, house, 6 Nelson St., $800, 7300 ft. land $950, Washington and Nelson Sts.		4250	73.95
Dickson, Ida F., Fitchburg			
House $4000, lot 9, 5580 ft. land $650, 285 and 287 Washington St.		4650	80.91
Dike, Cora E., Miss., Stoneham			
4 acres mowing and unimproved land, near Reservoir		600	10.44
Dodson, Charles W., Malden			
Lot 101, 14,326 ft. land $200, lot 114, 11,594 ft. land $200, Hillcrest		400	6.96
Lot 246, 41,850 ft. land, Fells Rd.		300	5.22
Doherty, John J., Winchester	1000		17.40
Dolan, Thomas, Woburn			

Name, Location and Description	Personal	Real	Total Tax
8000 ft. land, Main St.		400	6.96
Dooley, William J., Boston			
Lots 1 to 6 inc., 13 to 18inc., 20, 22, 54,470 ft. land, Russell Rd.		1625	28.28
Lot 24, 4667 ft. land, Russell Rd.		150	2.61
Lots 25, 26, 27, 28, 29, 30, 24,000 ft. land, Main St.		950	16.53
Dore, Joseph, Heirs, Boston			
17,796 ft. land, 265 Main St.		2850	49.59
Doubleday, Carroll, Boston			
House $6000, lot 15, 11,143 ft. land $2675, 4 Lakeview Rd.		8675	150.95
Downing, George L., Medford			
22,200 ft. land, Park Ave.		2650	46.11
Dudley, Julia, Mrs., Boston			
House $300, 9 acres land $10,800, 2 acres meadow $100, 15 acres woodland and pasture $1500, High St.		12700	220.98
Dunham, Leonard K., Woburn			
Lot 131, 1919 ft. land, Sheridan Circle		50	.87
Durrell, Sophia G., Mrs., Cambridge			
House $6500, lot 169, 12,628 ft. land $2275, 11 Cabot St.		8775	152.69
Eastman, Lizzie J., Island Creek, Mass.			
Lot 7, 16,100 ft. land, Wedgemere Hts.		100	1.74
Eastman, Sarah N., Mrs., Winchester			
Lot 13, pt. 12, 12,000 ft. land, Ridgefield Rd.		975	16.97
Edison Electric Illuminating Co. of Boston, Boston	125000		
4¼ acres meadow, Pond St.		1275	2197.19
Emery, Harriet G., Bangor, Me.			
Lot 72, 17,129 ft. land, Foxcroft Rd.		1700	29.58
Emery, Lora M. E., Mrs., Cambridge			
House $4500, 8312 ft. land $2250, 10 Dix St.		6750	117.45
Evans, Laura A., Allston			
Pt. lot 11, 9200 ft. land, Wedgemere Hts.		100	1.74
Everett, Lucy A., Boston			
House $2800, lot 87, pt. 91, 5000 ft. land $300, 51 Irving St.		3100	53.94
Fallon, Nora T., Mrs., Stoneham			
House $500, 14,000 ft. land $700, 8321 ft. land, back, $100, 138 Forest St.		1300	22.62
2⅓ acres land, Highland Ave.		800	13.92
Farwell, Sarah E. H., Westboro			
Pt. lot 54, 19,191 ft. land, Wedgemere Hts.		100	1.74
Fernald, George M., Hyde Park			
Lots 20, 21, 21,110 ft. land, Washington St.		1700	29.58
Fidler, George H., Reading, Mass.			
House $500, 24,000 ft. land $800, 13 Grove Place		1300	22.62

Name, Location and Description	Personal	Real	Total Tax
House $1200, 3450 ft. land $100, 11 Grove Place		1300	22.62
Field, Herbert W., Lawrence			
House $3500, 12,666 ft. land $1775, 6 Glen Rd.		5275	91.78
House $4000, lot 15, pt. 16, 6162 ft. land, $550, 7 Nelson St.		4550	79.17
House, unfinished, $1000, 10,000 ft. land $1000, 19,090 ft. land, back, $100, 783 Main St.		2100	36.54
Fifield, Wallace A., Arlington			
11¼ acres land and mowing $1100, 4½ acres pasture and woodland $300, lots 13, 14, 32¾ acres woodland $500, Ridge St.		1900	33.06
Firth, William, Boston			
House $6000, lot 9, 10,600 ft. land $2100, 3 Glengarry, house $5600, lot 10, 8950 ft. land $1425, 5 Glengarry, house $3500, lot 11, 13,600 ft. land $2050, 7 Glengarry, house $5200, lot 8, 7100 ft. land $1000, 8 Glengarry, house $5000, lot 12, 10,100 ft. land $1525, 9 Glengarry, house $5000, lot 7, 7300 ft. land $1025, 10 Glengarry, house $4500, lot 13, 7000 ft. land $975, 11 Glengarry, house $5000, lot 6, 7100 ft. land $1000, 12 Glengarry, house $4300, lot 24, 9270 ft. land $1400, 15 Glengarry, house $4700, lot 23, 6300 ft. land $950, 17 Glengarry, house $4700, lot 22, 7680 ft. land $1225, 19 Glengarry		68175	1186.25
House $5500, lot 4, 9100 ft. land $2275, 31 Dix St., house $5200, lot 3, 8000 ft. land $2000, 33 Dix St., house $5200, lot 2, 8000 ft. land $2000, 35 Dix St., house $6000, lot 1, 8000 ft. land $2000, 37 Dix St.		30175	525.05
House $5600, lot 5, 8300 ft. land $1650, 3 Pine St.		7250	126.15
⅞ acre land, Palmer St.		400	6.96
Firth, Isabel, Mrs., Boston			
House $5500, lot 21, 6500 ft. land $1300, 5 Pine St., house $5500, lot 20, 6500 ft. land $1300, 7 Pine St., house $3000, barn $500, lot 17, 7000 ft. land $700, 2 acres land, back, $3600, 9 Pine St., house $6000, lot 18, 6000 ft. land $1200, 11 Pine St.		28600	497.64
Fish, Abbie, Somerville			
Lots 174, 175, 5000 ft. land, Loring Ave.		200	3.48
Fitzgerald, Chesley E., Boston			
House $1400, lot 117, 2800 ft. land $200, lot 113, 2800 ft. land $150, 35 Harvard St.		1750	30.45
Fitzgerald, John W. and Maurice S., Winchester			
House 21 and 23 Hill St., $800, house, 25 and 27 Hill St., $700, 10,000 ft. land $400, Hill St.		1900	33.06

Name, Location and Description	Personal	Real	Total Tax
Flahive, Patrick, Somerville			
Lot 64, 2800 ft. land, Irving St.		150	2.61
Fletcher, Edward C., Boston			
Pt. lots 19, 20, 13,647 ft. land, Sheffield Rd.		3675	63.95
2452 ft. land, Sheffield-West		675	11.75
House $6500, lot 227, 14,889 ft. land $700, 12 Fells Rd.		7200	125.28
Floyd, David, Winchester			
House $600, 4800 ft. land $125, 14,800 ft. land $400, 16 Baldwin St.		1125	19.58
Fobes, Stanley D., Winchester			
House $7500, lot 39, 12, 869 ft. land $3850, 21 Everett Ave.		11350	197.49
Ford, Diana H., West Somerville			
House $600, barn $100, ½ acre land $800, ⅝ acre land, back, $500, 48 Cross St.		2000	34.80
Fosdick, Sarah E., Mrs., Arlington			
House $3300, pt. lot 2, 4500 ft. land $575, 41 Myrtle Ter.		3875	67.43
Foster, Fannie M., Mary Droedge and others, Covington, Ky.			
House $1400, lot 120, 2800 ft. land $200, 30 Irving St.		1600	27.84
House $2000, pt. lots 68, 72, 2800 ft. land $175, 66 Florence St.		2175	37.85
Foster, George O., Medford			
House $2700, lot 99, pt. 95, 4300 ft. land $250, 45 and 47 Irving St.		2950	51.33
Fowle, Angie W., Miss, Woburn			
House $2500, 9654 ft. land $2100, 123 Mt. Vernon St.		4600	80.04
Furbush, Bridget B., Woburn			
Lots 41, 42, 12,468 ft. land, Main St.		500	8.70
Gaskill, J. Pierpont, Cambridge			
Lot 12, 10,597 ft. land, Orient St.		625	10.88
Geary, John J., Woburn			
Lot 7, 3800 ft. land, Pine Grove Pk.		100	1.74
Gibson, Jessie P., Mrs., Wilmett, Ill.			
House $4000, 10,000 ft. land $2000, 37 Fletcher St.		6000	104.40
Gifford, Elizabeth L., Cleveland, Ohio			
Pt. lot 53, 7020 ft. land, Wedgemere Hts.		100	1.74
Gilbakian, John, Dorchester			
Lots 241, 242, 5000 ft. land, Loring Ave.		350	6.09
Giles, Charles E., Jr.			
Lot 50, 3200 ft. land, Pine Grove Pk.		100	1.74
Gilkey, George C., Melrose			
Lots 45, 46, 23,036 ft. land, Border Rd.		225	3.92
Gilson, Tillotson W., Boston	3000		
House $13,000, barn $2000, pt. lots 9, 10, 20,000 ft. land $6000, 15,477 ft. land, back, $1550, 20 Everett Ave.		22550	444.57
Goodnow, Arthur, Franklin, Mass.			

Name, Location and Description	Personal	Real	Total Tax
Lots 27, 28, 5212 ft. land, Cross St.		150	2.61
Goodnow, Charlotte, Heirs, Acton			
Lot 12, 25,000 ft. land, Hemingway St...		500	8.70
Goulart, Joseph F., Cambridge			
Lot 75, 3312 ft. land, Sheridan Circle ...		75	1.30
Gray, Daniel J., Boston			
Lot 9, 3800 ft. land, Pine Grove Pk.....		100	1.74
Grosvenor, Walter J., Cambridge			
Lot 21, 11,930 ft. land, Lakeview Rd. ..		2375	41.32
Guernsey, Benjamin W., Wellesley			
House, 7 Eaton St., $5000, house, 19 Eaton St., $5000, house, off Eaton St., $200, barn $300, house, 27 Eaton St., $3300, house, 32 Stevens St., $1600, 33,743 ft. land $4050, 40,000 ft. land, back, $2400, Eaton St.		21850	380.19
Guething, Mabel, Mrs., Hollis, N. H.			
House $4000, barn $1500, lots 2, 3, 29,343 ft. land $4675, 40 Wildwood St.		10175	177.05
Guething, Mabel, Adm. Est. Charles T. Guething	63000		1096.20
Guild, Clarence G., Boston			
House $2800, lot 18, 5557 ft. land $825, 14 Lloyd St.		3625	63.08
Gunn, Belle E., Heirs, Greenfield, Mass. ..			
Lot 9, 5000 ft. land, Holland St.		150	2.61
Hain, James, East Boston			
Lot 35, 2800 ft. land, Pine Grove Pk.....		50	.87
Hall, Zachariah D. and Emmeline G., Adams, Mass.			
35,180 ft. land $5600, 14,120 ft. land, back, $600, Grove St.		6200	107.88
Halvorsen, Alfred F., San Diego, Cal.			
Lots 122 to 127 inc., 17,147 ft. land, Wendell St.		450	7.83
Hamilton, George W., Boston			
Lot 6, 3458 ft. land $100, Harvard St., lots 1, 3, 5280 ft. land $150, Irving St.		250	4.35
Hamilton, Robert, Boston			
Lot 76, 3409 ft. land, Sheridan Circle....		75	1.30
Hatchell, Ellen M., Somerville			
Lot 19, 4440 ft. land, Stone Ave.		300	5.22
Hatchell, James E., Somerville			
Lots 16, 17, 18, 13,452 ft. land, Stone Ave.		900	15.66
Hawkes, Grace S., Mrs., Worcester			
House $5000, lot 60, 11,239 ft. land $1800, 11 Yale St.		6800	118.32
Heggie, John F. and James J., Roxbury			
Lot 114, 3744 ft. land, Sheridan Circle ..		150	2.61
Heggie, John F. and James J., and John H. Tate, Roxbury			
Lot 112, 3732 ft. land, Sheridan Circle ..		150	2.61
Heinz, Henry J., Malden			
Lot 7, 10,205 ft. land $2850, Stratford Rd.,			

Name, Location and Description	Personal	Real	Total Tax
lot 43, 13,900 ft. land $1400, Salisbury St..		4250	73.95
Heller, Isaac, Boston			
Lots 241, 242, 243 or 89, 90, 27,279 ft. land, Hillcrest		500	8.70
Hellman, Annie, Mrs., Boston			
House $3000, building $5500, 5673 ft. land $9925, 541 Main St.		18425	320.60
Henderson, Charles F. C., Cambridge			
10,000 ft. pasture $100, 4½ acres land $450, Hutchinson Rd.		550	9.57
Henderson, Francis R., North Cambridge..	750		
House $1700, house $600, barn $800, shop $500, 13 acres land $1700, 8 acres woodland $300, 14 acres pasture $500, 11¾ acres land $500, lot 15, 22 acres land $500, lots 16, 17, 17 acres land $500, Ridge St.		7600	145.29
Hennessey, Charles F., Boston			
17,600 ft. land, Pond St.		500	8.70
Henry, George E., Lincoln, N. H.			
House, unfinished, $10,000, 18 acres land $36,000, Highland Ave. and Main St.		46000	800.40
Henry, Bertha A., Mrs., Lincoln, N. H.			
7577 ft. land, Highland Ave.		1300	22.62
Hester, Joseph M., Woburn			
House $1500, house $1500, 5156 ft. land $250, 19 and 39 Tremont St.		3250	56.55
Hevey, Mary, Mrs., Woburn			
House, 37 Oak St., $500, house, 39 Oak St., $200, 15,580 ft. land $625, Oak St....		1325	23.05
Hickox, Celia, Woburn			
Lots 178, 179, 5000 ft. land, Kirk St.....		200	3.48
Higgins, George W. and A. S. Lynde, Boston			
Lot 24, 4720 ft. land, Wedgemere Hts.		50	.87
Hill, Alice S., South Dakota .			
10,000 ft. land, Oak Knoll		1500	26.10
Hill, Clarence E., Boston			
House $4000, lot 7, 7140 ft. land $1000, 6 Wolcott Ter.		5000	87.00
Hill, Mary E., Charlestown			
Lot 36, 2800 ft. land, Pine Grove Pk.....		100	1.74
Hills, Edgar, Cambridge			
House $4500, lot 8, 22,230 ft. land, $2225, 5 Woodside Rd.		6725	117.02
Hoagland, Ralph P., Boston			
House $7500, lot 35 or C, 13,112 ft. land $3550, 18 Sheffield Rd.		11050	192.27
Hoban, Thomas F., Lowell			
House $700, 5200 ft. land $300, 26 Hill St.		1000	17.40
Hodges, Evelyn R., Miss, Medford			
House $2500, lot 5, 6030 ft. land $1200, 1 Warwick Pl.		3700	64.38
Hoff, Gustave A., North Beverly			
House $700, lot 37, 12,000 ft. land $600, 22 Water St.		1300	22.62

Name, Location and Description	Personal	Real	Total Tax
Holden, Katherine H., Cohasset			
House $800, shop $50, lots 654, 655, 5000 ft. land $250, 60 Cross St.		1100	19.14
Holt, Albert and James W. Newsome, Boston			
Lot 5, 6000 ft. land, Stone Ave.		300	5.22
Holt, Nancy W. C., Mrs., Cambridge			
House $2200, 22,473 ft. land $2250, 778 Main St.		4450	76.43
Holton, Amy W., Brookline			
Lot 120, 11,444 ft. land, Hillcrest		200	3.48
Holton, Edward C., Cleveland, Ohio			
8446 ft. railroad bed, Westley St		400	4.99
Holton, Georgiana D., Miss			
House $800, 2 acres land $3000, 4½ acres land, back, $2250, 423 Washington St., 1½ acres land $1000, Highland Ave.		7050	122.67
Homer, Edwin L.			
House, unfinished, $5000, barn, $600, 15,850 ft. land $3175, 5 Winthrop St.		8775	152.69
Hood, H. P. & Sons, Boston	500		8.70
Horgan, William, Brooklyn, N. Y.			
Lots 41, 42, 43, 44, 10,000 ft. land, Cross St.		500	8.70
Horgan, Bridget N., Cambridgeport			
Lots 146, 150, 5800 ft. land, Harvard St.		300	5.22
Howe, William H., Boston			
20,900 ft. land, Maple Rd.		825	14.35
Howland, Willard, Boston			
House $2700, pt. lots 91, 95, 3000 ft. land $200, 49 Irving St.,		2900	50.46
Hubbard, Henry C., Heirs			
Lot 79, 4450 ft. land, Forest St		275	4.78
Hudson, George S., Canada			
Lot 21, 4309 ft. land, Stone Ave.		200	3.48
Hudson, Lawrence G., Oakland, Cal.			
Lot 20, 4418 ft. land, Stone Ave.		300	5.22
Humphrey, Helen B., Mrs., Somerville			
House $12,000, lot 245, 15,250 ft. land $1375, 62 Highland Ave.		13375	232.72
Hunt, Catherine, Winchester			
Lots 4, 5, 8000 ft. land, Hill St.		200	3.48
Hurlburt, Harriet E., Mrs., Somerville			
House $1000, barn $300, barn $100, 40,000 ft. land $1200, Pond St.		2600	45.24
Hussey, Bridget H., Cambridge			
Lot 6, 3800 ft. land, Pine Grove Pk.		100	1.74
Hutchinson, Edward B., Gertrude A., and Ruth Wellington, Cambridge			
6 acres pasture $350, 3 acres mowing $400, Ridge St.		750	13.05
Hutchinson, Walter K., Winchester	2800		48.72
Hyde, Dana C., Cambridge			
Lot 239, 9185 ft. land, Fells Rd.		300	5.22
Hyde, Victoria E., Cambridgeport			
Lot 240, 10,846 ft. land, Hillcrest		300	5.22

Name, Location and Description	Personal	Real	Total Tax
Iacano, Frank, Boston Lots 327, 328, 5000 ft. land, Arthur St.		300	5.22
Jackson, Samuel M. and **Herbert McIntosh,** Trustees under will James Smith, Needham House $1700, lot 12, pt. 11, 6448 ft. land $375, 11 Clematis St.		2075	36.10
Jernigan, Sarah M., Mrs., Arlington House $5000, lot 4, 13,531 ft. land, $2975, 14 and 16 Norwood St.		7975	138.77
Johnson, Anton W., Boston Lot 63, 3014 ft. land, Pine Grove Pk.		100	1.74
Johonnott, Fred, Burlington, Vt. House $2500, 16,717 ft. land $4175, 5000 ft. land, back, $400, 85 and 87 Church St.		7075	123.10
Jones, Della M., Mrs., Ayer House $1800, barn $100, lot 7, pt. 11, 4000 ft. land $200, 95 Irving St.		2100	36.54
Joyner, Francis F., Roslindale Lot 3, 7500 ft. land, Maple Rd.		450	7.83
Kaveney, Charles H., South Boston Lots 312 to 315 inc., 10,000 ft. land, White St.		400	6.96
Keepers, Ernest, Brookline Lot 6, 16,421 ft. land, Church St.		3275	56.98
Kelley, George H., Jamaica Plain Lots 127, 128, 5765 ft. land, Sheridan Circle		275	4.79
Kelley, John F., Woburn	600		10.44
Kelley, Thomas B., Woburn House $2000, barn $200, 12,000 ft. land $600, 1034 and 1036 Main St.		2800	48.72
Kenerson, Margaret, Heirs, Boston House $7000, garage $100, lot 3, 15,492 ft. land $2225, 14 Brooks St.		9325	162.25
Kilty, Alice E., Boston House $3000, lot 131, pt. 127, 4000 ft. land $250, 19 Irving St.		3250	56.55
Kimball, Clifton P. House $4000, 16,000 ft. land $800, 42 Winthrop St.		4800	83.52
Kingsley, Estella L., Mrs., Boston House $3300, lot 158, pt. 162, 4150 ft. land $300, 6 and 8 Harvard St.		3600	62.64
Knowles, Henry M., Executor will Harriet E. Dykes, New Bedford	1150		20.01
La Blanc, Sarah J., Mrs., W. Somerville House $1000, 4319 ft. land $250, 22 and 24 Clark St.		1250	21.75
Ladd, Donna M., Mrs., New York House $3200, lots 3, 4, 17,136 ft. land, $2050, 18 Glen Rd.		5250	91.35

Name, Location and Description	Personal	Real	Total Tax
La Duc, Joseph, Newton			
Lots 97, 98, 5000 ft. land, Wendell St. ..		200	3.48
Langill, Amos, Woburn			
Lots 1, 46, 7752 ft. land, Sheridan Circle .		200	3.48
Langley, Lester D., Boston			
House and store $1000, 4 stores $1500, house and shop $1000, house and store $2800, barn $100, 7520 ft. land $12,400, Main St.		18800	327.12
Langley, Sunie S., Mrs., Boston			
House $3500, garage $200, 10,235 ft. land $2550, 63 Church St.		6250	108.75
House $5300, 17,600 ft. land $3525, 65 and 67 Church St.		8825	153.55
Lannon, Robert E., Boston			
Lot 6, 8259 ft. land $650, Forest St., pt. lot 10, 7000 ft. land $425, Orient St. ...		1075	18.70
Lapham, Edmund, Salem			
Lots 395, 396, 5000 ft. land, Swanton St...		300	5.22
Larrivee, Marie Louise, Beverly			
Lot 44, 6092 ft. land, Sheridan Circle		200	3.48
Lawrence, Grace, Miss, Stoneham			
17,785 ft. land, off Forest St.		200	3.48
Lawrence, Henry B., Wellesly.....			
House $1500, 11,194 ft. land $775, 77 Highland Ave.		2275	39.59
Lemieux, Harriet, Putnam, Conn.			
Lots 347, 348, 5000 ft. land, Swanton St. .		300	5.22
Lemieux, Joseph, Ipswich			
Lots 349, 350, 5000 ft. land, Swanton St..		300	5.22
Leonard, Mary T., Mrs., Melrose			
House $5000, 9818 ft. land $1675, 13 and 15 Winthrop St.		6675	116.15
Levesque, J. L. M., Newburyport			
Lots 357, 358, 5000 ft. land, Loring Ave.		300	5.22
Lewis, Mark, Boston			
413,066 ft. land, Forest St.		4125	71.78
Lewis, S. H., West Somerville			
Lot 3, 6000 ft. land, Stone Ave.		300	5.22
Liftman, Paul, Boston			
Lot 2, 7500 ft. land, Maple Rd.		450	7.83
Little, Dora H., Mrs., Winchester			
House $6000, 5292 ft. land $1050, 11 Mt. Pleasant St.		7050	122.67
Lochhead, Ida H., Boston			
Lot 75, 14,892 ft. land, Foxcroft Rd. ...		1000	17.40
Lovelace, Marcia C., Wrentham			
Lots 65, 83, 6270 ft. land, Pine Grove Pk.		150	2.61
Lovering, Lewis H., West Medford			
Lot 62, 2905 ft. land, Harvard St.		200	3.48
Lovering, Walter A., Burbank, Cal.....			
13,446 ft. land, Highland Ave and Valley Rd.		400	6.96
Lowe, Minnie G., Mrs., Lowell			
House $3500, lot 2, 4732 ft. land $325,			

Name, Location and Description	Personal	Real	Total Tax
49 Lincoln St.		3825	66.55
Lufkin, John W., Boston			
House $700, house $200, lots 18, 19, 22, 23, 17,938 ft. land $2150, Lawson Rd., 770 ft. land $50, east of Highland Ave.		3100	53.94
Lunt, Sarah F., Mrs., Washington, D. C.			
House $3000, garage $100, lot 3, 17,000 ft. land $3050, 4 Fairview Ter.		6150	107.01
Lyman, Arthur, Moses Williams, Charles F. Adams, 2d, Henry B. Cabot and Lawrence Minot, Trustees, Boston Personal Property Trust, Boston	310		5.39
Lynch, Patrick J., Boston			
Lots 29, 30, 31, 7900 ft. land, Cross St.		500	8.70
Lynde, A. Selwyn, Boston			
Lot 148, 2800 ft. land, Irving St.		150	2.61
Lot 19, 16,100 ft. land, Wedgemere Hts.		150	2.61
Lynde, Julia M., Miss, Melrose			
Lots 5, 11, 12, 21, 23, 24, pt. 19, 40,000 ft. land, Holland St.		1600	27.84
Lot 2, 1886 ft. land, Irving St.		100	1.74
Lynde, Alonzo V., Heirs, Boston			
Lot 16, 2800 ft. land, Sheridan Circle		100	1.74
Lot 41, 5900 ft. land, Wedgemere Hts.		50	.87
Malley, Edward B., Cambridge			
House $1000, 5000 ft. land $250, 6 East St.		1250	21.75
Mahoney, John, Woburn			
House $1500, lots 143, 144, 145, 146, 10,000 ft. land $600, 30 Wendell St.		2100	36.54
Manning, Patrick and A. S. Lynde, Boston			
Lots 11, 12, 13, 7556 ft. land, Sheridan Circle		200	3.48
Marden, Henry W., Medford			
13,080 ft. land, Mt. Pleasant St.		1950	33.93
Marple, Evelina L., Dorchester			
Lots 105, 109, 5600 ft. land, Harvard St.		300	5.22
Marsh, Walter H., Boston			
Lot 17, 6099 ft. land, Forest St.		250	4.35
Lots 14, 24, 25, 26 , 27, 43,791 ft. land, Forest St.		1750	30.45
77,000 ft. land, Garfield Ave. and Forest St.		3000	52.20
Lot 7, 24,500 ft. land, Maple Rd.		900	15.66
House, 17 Stevens St., $3500, house, 19 Stevens St., $2000, barn $300, house, 23 Stevens St., $4000, 29,880 ft. land $3575, Stevens St.		13375	232.73
Marsh, Addie E. and Martha G. Stone, Boston			
House $5000, garage $100, 17,838 ft. land $3200, 8 Hillside Ave.		8300	144.42
Marston, Walter C., Somerville			
House $600, lots 5, 7 or 7, 9, 10,000 ft. land $400, 42 and 44 Holland St.		1000	17.40

Name, Location and Description	Personal	Real	Total Tax
Martin, Florence L., Mrs., Winchester			
House $13,000, lot 22, 13,865 ft. land $3750, 9480 ft. land, back, $950, 23 Sheffield Rd.		17700	307.98
Martin, Frances, Mrs., Winchester	2000		
House $12,000, lot 16, 15,841 ft. land $3800, 107 Church St.		15800	309.72
Martin, James F., Woburn			
Lot 83, 3635 ft. land, Sheridan Circle		75	1.30
Martin, William, Winchester	2000		
House $10,000, garage $100, 22,846 ft. land $5700, 94 Church St.		15800	309.72
Mason, Fannie B., Boston			
House $3000, barn $800, house $400, 40,000 ft. land $7000, 37,330 ft. land, back, $2000, 326 Main St.		13200	229.68
Matherson, Stephen C. and Edward S., Brookline			
House $7000, pt. lots 33, 34, 15,658 ft. land $2350, Cambridge St.		9350	162.69
Maxwell, Samuel G., Erie, Penn.			
5640 ft. land, off Cross St.		250	4.35
McAfee, Alfred H., Boston			
Lot 14, 7968 ft. land, Orient St.		475	8.27
McCoole, John C., Boston			
Lots 89, 90, 5080 ft. land, Wendell St.		250	4.35
McCoombs, Frank H., Boston			
Lot 43, 5944 ft. land, Sheridan Circle		250	4.35
McDermott, Katherine, Mrs., Dorchester			
House, 76 and 78 Swanton St., $3000, barn $100, house, 82 Swanton St., $1200, 11,100 ft. land $900, Swanton St.		5200	90.48
House $500, house $600, house $700, house $800, house $800, 1¾ acres land $2000, Florence St.		5400	93.96
13,500 ft. land, Lincoln St		1000	17.40
McDonald, Estella Connors, Cape Breton			
Lot 40, 4000 ft. land, Sheridan Circle		200	3.48
McGann, John, New Dorchester			
Lots 294, 295, 296, 7500 ft. land, Arthur St.		450	7.83
McGann, Joseph M., Heirs, Boston			
Lots 299, 300, 5000 ft. land, Arthur St.		300	5.22
McGovern, Annie E., Mrs., Worcester			
House $1600, barn $200, lot 51, 12,660 ft. land $725, 15 Water St.		2525	43.94
House, 26 Water St., $800, barn $100, house, 28 and 30 Water St., $1800, lot 34, 12,000 ft. land $700, Water St.		3400	59.16
McInnes, William M., Cambridge			
House $5500, garage $150, lot 70, 11,845 ft. land $1900, 25 Oxford St.		7550	131.37
McIntyre, Elizabeth, Somerville			
Lots 55, 59, 6130 ft. land, Irving St.		250	4.35
McKenney, Mary E., Danvers			

Name, Location and Description	Personal	Real	Total Tax
Lots 211, pt. 210, 5245 ft. land, Brookside Ave.		250	4.35
McLaughlin, James, Winchester	3500		60.90
McNeil, John, Heirs, Boston House $2000, barn $200, 7416 ft. land $1175, 83 Walnut St.		3375	58.73
McNulty, Michael and Mary, Stoneham 3 acres mowing and pasture, Forest St.		500	8.70
Means, Frederick H., Madison, Me. House $9000, lots 4, 5, 18,392 ft. land $3325, 8 Fairview Ter.		12325	214.45
Menchin, Charles S., Woburn 17 acres land, Ridge St.		1200	20.88
Mendum, Alice I., Mrs., Boston House $4000, 9709 ft. land $1750, 3 Fletcher St.		5750	100.05
Merrifield, Susan L., Arlington Lot 2, pt. 6, 13 acres land, High St.		600	10.44
Merritt, Ellen A., Lynn Lots 359, 360, 5000 ft. land, Loring Ave.		300	5.22
Messier, Ella R., Chicago, Ill. Lots 160, 166, 167, 9324 ft. land, Irving St.		600	10.44
Mills, Charles, Hatton, North Dakota House $7000, lot 68, 18,920 ft. land $1500, lot 69, pt. 70, 14,580 ft. land $725, 8 Euclid Ave.		9225	160.52
Lot 25, 12,000 ft. land, Richardson St.		600	10.44
Mirick, Mary D., Woburn House $1000, barn $500, 2 acres land $5000, 18 acres land $7200, 416 Washington St.		13700	238.38
Mitchell, Moses C., Billerica House $3500, lot C, 4651 ft. land $925, 6 Winthrop St.		4425	77.00
Mollica, Joseph, Waltham Lots 323, 324, 325, 326, 10,000 ft. land, White St.		450	7.83
Montgomery, Robert C., Roxbury Lot 56, 10,093 ft. land, Chisholm Rd.		200	3.48
Mooney, Mary, Providence, R. I. House $2000, 8300 ft. land $575, 46 and 48 Swanton St.		2575	44.80
Moore, Henry D., Haddonfield, N. J. Lots 5, 6, 2 lots $50 each $100, lots 9 to 26 inc., 18 lots $50 each $900, lots 32 to 36, 5 lots $50 each $250, lots 56 to 66, 11 lots $50 each $550, lots 75, 76, 79, 80, 4 lots $50 each $200, lots 83 to 88, 91 to 94, 10 lots $50 each $500, lots 99 to 104, pt. 105, 7 lots $50 each $350, lots 109 to 121, 13 lots $50 each $650, lots 128 to 132, 5 lots $50 each $250, lots 147 to 154, 8 lots $50 each $400,			

Name, Location and Description	Personal	Real	Total Tax
lots 155 to 159, 5 lots $50 each $250, lots 164, 165, 182 to 205, 26 lots $50 each $1300, lots 214 to 228, 15 lots $50 each $750, lots 233, 234, 2 lots $50 each $100, lots 243 to 255, 13 lots $50 each $650, lots 266, 267, 2 lots $50 each $100, lots 270 to 277, 8 lots $50 each $400, lots 369 to 386, 393, 394, 20 lots $50 each $1000, lots 403, 404, 2 lots $100 each $200, lots 67, 68, 2 lots $100 each $200, lots 135 to 142, 8 lots $100 each $800, lots 170 to 173, 4 lots $100 each $400, lots 210 to 213, 4 lots $100 each $400, lots 235 to 240, 6 lots $100 each $600, lot 259, $100, lots 282, 283, 2 lots $100 each $200, lots 320 to 322, 3 lots $100 each $300, pt. lots 407 to 425, 428 to 440, 32 lots $25 each $800, lots 650 to 653, 656, 657, 6 lots $50 each $300, lots 660 to 667, 8 lots $50 each $400, lots 670 to 712, 717 to 764, 92 lots $25 each $2300, lots 769 770, 771, 3 lots $50 each $150, lots 342, 351, 352, 3 lots $100 each $300, 15 acres land, Loring Ave.		16150	281.01
Moore, Russell S., Everett			
Lot 5, 11,570 ft. land, Forest St.		925	16.10
Morey, Ella L., Mrs., Winchester	2000		
House $10,000, garage $1300, lot 156, 10,000 ft. land $1600, 37 Oxford St.		12900	259.26
Morris, Thomas J., Dorchester			
Lots 301, 302, 303, 7500 ft. land, Arthur St.		450	7.83
Morse, Ella E., Boston			
Lot 19, 19,261 ft. land, Fairmount St.		1400	24.36
Morse, William P., Boston			
House $2800, lot 19, 5281 ft. land $275, Russell Rd.		3075	53.50
House $2500, lot 21, 4608 ft. land $225, Russell Rd.		2725	47.42
Moulton, Charles C., Heirs, Boston			
House $5500, barn $300, lot 4, pt. 3, 20,453 ft. land $2450, lots 5, 8, 9, 20,644 ft. land $1850, 15 Lawson Rd.		10100	175.74
Mounce, Liebman L., and John B. McDonald, Woodcliff-on-Hudson, N. Y.			
Lots 286, 287, 8200 ft. land, Loring Ave.		500	8.70
Myers, James J., Boston			
Pt. lot 181, 12,000 ft. land, Warren St.		1925	33.50
Lot 1, 22,965 ft. land, Church St.		3675	63.95
Lot 3, 14,713 ft. land, Church St.		2350	40.89
House $5500, 25,573 ft. land $3575, 117 Cambridge St.		9075	157.90

Name, Location and Description	Personal	Real	Total Tax
Nash, Henry A., Weymouth			
Lot 22, 6053 ft. land, Forest St.		250	4.35
Nash, Herbert, and E. K. Boynton, Trustees, Pt. lot 113, 4200 ft. land $325, lots 114, 115, 27,195 ft. land $2725, Salisbury St., pt. lot 96, $1100, Cambridge St., lot 152, 14,290 ft. land $1725, Lawrence St., sm. pt. lots 118, 135, 10,000 ft. land $600, Wedgemere Ave., 9323 ft. land $1400, Laurel St.		7875	137.02
Natale, William P., Winthrop			
House $4500, lot 61, 11,221 ft. land $1800, 15 Yale St.		6300	109.62
New England Tel & Tel Co., Boston	53100		
Building $5000, 7800 ft. land $1550, 125 Washington St.		6550	1037.91
Newman, James, Heirs, Waltham			
House $2000, 6150 ft. land $1350, 7 Cottage Ave., house $2000, 6150 ft. land $1350, 9 Cottage Ave., house $4500, 7370 ft. land $1625, 1 Cottage Ave. and 15 Norwood St.		12825	223.15
House $4500, 9800 ft. land $2950, 79 Bacon St. and 11 Cottage Ave.		7450	129.63
Ney, Sarah J., Jamaica Plain			
Lot 37, 4800 ft. land, Sheridan Circle		200	3.48
Nichols, A. M., Burlington, Mass.			
Lot 108, 3708 ft. land, Sheridan Circle		150	2.61
Nichols, John C., Woburn			
3266 ft. land, Main St.		125	2.18
Nichols, Orrin A., Manchester, N. H.			
Lot 106, 3696 ft. land, Sheridan Circle		150	2.61
Nickerson, Emma F., Mrs., Wellesley			
House $5000, 11,383 ft. land $1375, 92 Highland Ave.		6375	110.92
Nicol, James, West Somerville			
House $2100, barn $400, 14,710 ft. land $1775, 16 Eaton St.		4275	74.38
Nicol, Thomas G., Nova Scotia			
Lots 8, 13, 15, 18, 23, 24, 25, 26, 28, 62,505 ft. land, Lebanon St.		3000	52.20
Niles, Eugene M., Boston			
House and store $4000, barn $200, 3 houses, $1000 each, $3000, 19,500 ft. land $800, 33 Cross St.		8000	139.20
Lot 137, 14,500 ft. land, Foxcroft Rd.		1750	30.45
Niles, J. Harris, Boston			
House $4500, lot 87, 11,221 ft. land $1800, 19 Yale St.		6300	109.62
Niles, Louville V., Boston			
35,170 ft. land $2825, 7700 ft. land $625, Woodside Rd.		3450	60.03
House $4500, pt. lot 23, 16,151 ft. land $3875, 15 Lakeview Rd.		8375	145.72
Lot 7, 12,781 ft. land $2800, Bacon St.,			

Name, Location and Description	Personal	Real	Total Tax
lot 26, 8339 ft. land $1825, lot 29, 11,502 ft. land $2525, lot 30, 13,486 ft. land $2975, lot 31, 14,601 ft. land $3200, lot 32, 10,400 ft. land $2300, lot 35, 9174 ft. land $2025, lot 36, 8390 ft. land $1850, Lakeview Rd., lot 9, 17,527 ft. land $3850, lot 33, 6500 ft. land $1425, lot 34, 7830 ft. land $1725, M. V. Parkway		26500	461.10
Lot 33, 12,435 ft. land, Sheffield Rd.		3350	58.29
Lot 34, 6522 ft. land, Sheffield Rd.		1750	30.45
2645 ft. land, Sheffield Rd		525	9.14
Lot 3, 7640 ft. land $1525, lot 4, 8000 ft. land $1600, lot 7, 9271 ft.land $925, lot 8, 7400 ft.land $750,lot 10, 7600 ft.land $750, lot 14, 9670 ft. land $975, lot 15, 9996 ft. land $1000, 3600 ft. land $350, Everett Ave.		7875	137.02
Lot 73, 14,432 ft. land, Foxcroft Rd.		1450	25.23
Lot 71, 17,411 ft. land, Cambridge		2100	36.54
Brick block $12,000, 6174 ft. land $3075, 622 Main St.		15075	262.30
Shop $300, 5000 ft. land $500, Main St.		800	13.92
15,000 ft. land $1500, 14,395 ft. land, back, $750, Main St.		2250	39.15
House $400, barn $100, 14,882 ft. land $750, 7 acres land, back, $1500, 6¾ acres meadow $400, 5½ acres meadow $500, Canal St.		3650	63.51
25,316 ft. land, arm, back Lakeview Rd.		1000	17.40
Lot 28, 11,789 ft. land, Ravenscroft Rd.		2600	45.24
Noyes, Emery N., Attleboro, Mass.			
House $1500, lot 204, pt. 203, 5049 ft. land $200, 79 and 81 Brookside Ave.		1700	29.58
O'Brien, Michael, North Cambridge			
Lots 151, 155, 7500 ft. land, Irving St.		450	7.83
O'Connell, Michael, Watertown			
House $500, 4702 ft. land $325, 9 Oak St.		825	14.35
O'Connor, Felix P., Boston			
House $1000, barn $200, 10,508 ft. land $700, 15,000 ft. land, back, $100, 17 Linden St.		2000	34.80
Oesshner, Charles T., Lynn			
Lots 37, 38, 39, 40, 10,000 ft. land, Cross St.		600	10.44
Oliver, Alice E. and William M., Charlestown			
Lot 21, 4000 ft. land, Pine Grove Pk.		150	2.61
Oliver, Minnie C., Charlestown			
Lots 20, 22, 8000 ft. land, Pine Grove Pk.		200	3.48
O'Riordan, Patrick, Heirs, Charlestown			
4 acres land, Pond St.		3000	52.20
9 acres pasture, Cross St.		12000	208.80
Otis, Alfred W., Boston			
Lot 177, pt. 176, 18,240 ft.land, Copley St.		2500	43.50

Name, Location and Description	Personal	Real	Total Tax
Page, Susie F., Melrose			
Lot 11, 8000 ft. land, Baldwin St.		300	5.22
Palmer, Clarence F., Winter Hill			
Lot 168, 3246 ft. land, Washington St.		300	5.22
Palmer, Edward H. and Arthur P. French, Reading			
Lot 94, 13,500 ft. land, Fells Rd.		250	4.35
Lot 100, 14,965 ft. land, Fells Rd.		300	5.22
Lot 102, 14,436 ft. land, Fells Rd.		250	4.35
Lot 228, 17,378 ft. land, Fells Rd.		800	13.92
Lot 209, 13,084 ft. land, Hillcrest		200	3.48
Palmer, Ellen A., Malden			
Lot 72, 4892 ft. land, Sheridan Circle		225	3.92
Park, Arthur N., Somerville			
Lot 2, 14,661 ft. land, Everett Ave.		4400	76.56
Parke, Everett B., Fred S. Dietrick and Charles C. Hazelton, Trustees, Cambridge			
Lot 8, 10,340 ft. land $625, lot 15, 7968 ft. land $475, lot 16, 7974 ft. land $475, Orient St., lot 4, 9531 ft. land $575, Maple Rd.		2150	37.41
Patch, Gertrude A. and Edith R., Dorchester			
Lot 98, 14,535 ft. land, Fells Rd.		400	6.96
Pecone, Joseph, Brighton			
Lots 319, 343, 344, 345, 346, 12,884 ft. land, Swanton St.		750	13.05
Perkins, Ellen C., Mrs., Westfield, Mass.			
House $700, barn $100, henery $50, 1 acre land $1200, 3 acres land, back, $1200, 2 acres pasture, back, $400, 99 Cross St.		3650	63.51
Perkins, Nathan W., Cambridge			
Lots 229, 230, 5000 ft. land, Lockwan St.		200	3.48
Perry, Annie L., Woburn			
182,928 ft. land, High St.		4800	83.52
Perry, Edward Y., Heirs, Woburn			
House $1600, lots 160, 161, 5000 ft. land $300, 23 Kirk St.		1900	33.06
House $1500, lots 81, 82, 5000 ft. land $300, 59 Wendell St.		1800	31.32
Perry, Flora S., Heirs, North Wilmington			
House, 32 Myrtle St., $3000, house, 34 Myrtle St., $1200, 14,110 ft. land $1975, Myrtle St.		6175	107.45
Perry, Franklin W., Heirs, N. Wilmington			
House $2800, barn $300, lot 48, 4655 ft. land $375, 18 Lebanon St.		3475	60.46
Peterson, George H., Woburn			
Lot 34, 3886 ft. land, Pine Grove Pk.		75	1.30
Petts, Sanford F., Winchester	2300		
House $15,000, barn $2500, lots 1, 2, 47,750 ft. land $2000, lots 28, 29, 30, 53,670 ft. land $2275, 35,490 ft. land $1500, Myopia Rd., 73,530 ft. pasture $1000, Myopia Hill		24275	462.40
Pierce, Francis A., Arlington			
10,000 ft. land, High St.		100	1.74

Name, Location and Description	Personal	Real	Total Tax
Pierce, Frank H., Hyde Park			
House $2000, pt. lot 11, 6500 ft. land $400, 15 Clematis St.		2400	41.76
Piper, Henry D., Nashua, N. H.			
Lot 91, 13,272 ft. land, Foxcroft Rd.		1600	27.84
Plant, Amy E., Newton			
House $6500, garage $400, lot 24, pt. 25, 8000 ft. land $1450, Ridgefield Rd.		8350	145.29
Pratt, Edna M., Alameda, Cal.			
Lot 11, 9200 ft. land, Wedgemere Hts.		100	1.74
Pratt, Helen M., Mrs., New York			
House $4500, lot 11, 5300 ft. land $850, 39 Lloyd St.		5350	93.09
Printon, Hannah M., Mrs., Dorchester			
House $400, lots 426, 427, 7664 ft. land $200, Winchester Ave.		600	10.44
Proctor, William M. and James E. Carpenter, Trustees Emma A. Fisher, Wrentham	2950		51.33
Puffer Manufacturing Co., Boston	60000		
Factory $50,000, mill $5000, forge-shop $5000, garage $200, 10 acres land $10,000, 5 acres land, back, $3000, Swanton St.		73200	2317.68
Quigley, Thomas, Newburyport			
House $1500, house $1000, house $1000, house $500, 16,644 ft. land $1300, Quigley Pl.		5300	92.22
House $1000, lot 5, 4145 ft. land $200, 93 Harvard St.		1200	20.88
Factory $1300, shop $50, 7600 ft. land $1500, 674 Main St.		2850	49.59
Quigley, Aimee J., Mrs., Newburyport			
House $1800, 6000 ft. land $600, 312 Washington St.		2400	41.76
House $1500, 6000 ft. land $600, 316 Washington St.		2100	36.54
Quirk, Eliza, Woburn			
2½ acres land, Highland Ave.		500	8.70
Reardon, Nellie E., Woburn			
Lot 90, 3153 ft. land, Sheridan Circle		75	1.30
Reed, Nathan H., Cambridge			
House $8000, lot 4, 11,630 ft. land $1850, 107 Cambridge St.		9850	171.39
Reynolds, John T., Quincy			
House $2500, 38,000 ft. land $2100, 41 and 43 Canal St.		4600	80.04
Reynolds, Stephen W., Tr. Est. Henry F. Johnson, Boston	2500		43.50
Rhodes, Annie W., Heirs, Milburn, N. J.			
House $5000, 12,758 ft. land $3175, 73 Church St.		8175	142.25
Richardson, George F., Woburn			
House $800, barn $25, 4⅛ acres land $1000,			

Name, Location and Description	Personal	Real	Total Tax
3½ acres woodland, back, $300, Cambridge St.		2125	36.98
Richardson, Leroy M., Winchester House $6000, lot 12, 7849 ft. land $1725, 7 Ravenscroft Rd.		7725	134.42
Richardson, Samuel W., New York House $800, barn $200, lots 70, 71, 72, 73, 74, 46,893 ft. land $3250, 567 Washington St.		4250	73.95
Richardson, William G., Winchester	550		
Barn $400, 3 acres land $500, 9 acres pasture $900, back, Cambridge St.		1800	40.89
Ridgeway, E. W., Heirs, Boston House $1200, lot 6, 5000 ft. land, $300 10 East St.		1500	26.10
Ring, Margaret, Woburn House $2000, lots 125, 126, pt. 121, 123, 11,168 ft. land $500, 10 and 12 Sheridan Circle		2500	43.50
Ritcey, Anna V., Mrs., Nova Scotia Lots 11, 12, 19, 20, 44, pt. 10, 37,350 ft. land, Lebanon St.		1900	33.06
Roberts, Charles H., Portland, Me. House $1700, lot 76, pt. 77, 6750 ft. land $400, 45 Forest St.		2100	36.54
Robinson, James E. and Vernon H. B., Boston Lot 7, 17,468 ft. land, Glen Rd.		2100	36.54
Robinson, Sumner, Trustee, Boston 1486 ft. trackage $2000, lots 8, 9, 10, 11, 42,385 ft. land $850, 1 acre land, back, $200, 4 acres woodland $400, Holton St., 8 acres land $2000, lot 18, 12,000 ft. land $500, East St. lots 6, 7, 13,896 ft. land $300, lot 9, 5000 ft. land $150, lot 16, 10,950 ft. land $350, lot 19, 15,400 ft. land $300, lots 8, 14, 15, 17, 18, 20, 21, 83,432 ft. land $1700, Baldwin St., 10,000 ft. land $700, jog, Cross, East and Holton Sts.		9450	164.43
Roby, Austin H., Malden 41,425 ft. land, Highland Ave.		1500	26.10
Rogers, Emma, South Medford Lot 67, 3128 ft. land, Irving St.		150	2.61
Rogers, George, South Medford Lots 71, 75, 6300 ft. land, Irving St.		300	5.22
Roman Catholic Archbishop of Boston, Boston House, 160 Washington St., $20,000, house, 162 Washington St., $2500, 65,000 ft. land $9750, 38,180 ft. land, back, $1100, Washington St.		33350	580.29
House $2500, barn $500, 24,260 ft. land $3150, Washington St.		6150	107.01

Name, Location and Description	Personal	Real	Total Tax
27,000 ft. land $2700, 15,000 ft. land, back, $200, Dunham St.		2900	50.46
Lots 47 to 55 inc., 24,174 ft. land, Sheridan Circle		1250	21.75
Rooney, Peter, Woburn 13,439 ft. land, Main St.		700	12.18
Rowell, Charles W., Framingham Lot 7, 15,490 ft. land, Sheffield-West		3100	53.94
Russell, Emiley, Boston House $1200, 6340 ft. land $1400, 98 and 100 Mt. Vernon St.		2600	45.24
Russell, William A., Heirs, Medford 5 acres land $2500, 11 acres pasture and woodland $1500, 8 acres land $1200, Main St.		5200	90.48
Ryan, Mary L., Winchester House $1000, lots 7, 8, 5450 ft. land $250, lots 23, 24, 4461 ft. land $150, lots 56, 57, 9024 ft. land $450, 23 Glenwood Ave.		1850	32.19
Sanborn, Margaret A., Heirs, Redlands, Cal. 51,197 ft. land, Park and Highland Aves.		5125	89.18
Sanderson, Robert F., Brighton Lot 1, 5586 ft. land $300, lot 2, 4963 ft. land $300, lot 3, 3885 ft. land $300, Cross St., lot 4, 6096 ft. land $150, lot 5, 6265 ft. land $150, lot 6, 6025 ft. land $200, lot 7, 5918 ft. land $200, lot 8, 6960 ft. land $200, lot 9, 6820 ft. land $200, lot 10, 6812 ft. land $200, lot 11, 7280 ft. land $200, off Cross St.		2400	41.76
Saunders, Edith M. H., Mrs., House $3500, 10,000 ft. land $1400, 8 Glen Rd.		4900	85.26
Sawyer, Sarah A., Heirs, Boston Lot 4, 2800 ft. land, Irving St.		150	2.61
Schaeffer, Ottilie, Mrs., Boston 12,000 ft. land $7200, 11,166 ft. land, back, $1675, Church St.		8875	154.42
Scott, Augustus E., Boston Lots 27, 28, 40,000 ft. land, Washington St.		4800	83.52
Searle, Charles P., Boston Lot 24, 12,000 ft. land, Richardson St.		400	6.96
Seaver, E. Juvene, Mrs., Newton House $5500, 20,000 ft. land $280 10,000 ft. land, back, $200, 41 Wildwood St.		8500	147.90
Seaverns, Mabelle S., Miss, South Boston House $2800, pt. lot 12, 4992 ft. land $750, 13 Lloyd St.		3550	61.77
Sellew, Edgar P., Billerica House $500, barn $200, barn $200, shed			

Name, Location and Description	Personal	Real	Total Tax
$100, 6½ acres land $4500, 4 acres meadow $400, 34¾ acres pasture and woodland $6800, High St.		12700	220.98
Sewall, Emma D., Bath, Me. House $2500, 10,382 ft. land $2075, 153 Mt. Vernon St.		4575	79.60
Shattuck, Joseph P., George W. and Arthur F., Boston 1½ acres land, east of Highland Ave.		200	3.48
Shaw & Campbell, Winchester	500		8.70
Shea, Jeremiah, Cambridge Lot 26, 4000 ft. land, Pine Grove Pk.		100	1.74
Sheehan, John P., Brookline House $4000, 8072 ft. land $1775, 110 Mt. Vernon St.		5775	100.48
House, 1 and 3 Cedar St., $2000, house, 146 Swanton St., $800, 10,800 ft. land $750, Swanton St.		3550	61.77
Shute, Richard E., Exeter, N. H. Lots 25 to 33 inc., 44,000 ft. land, Wedgemere Hts.		400	6.96
Sisk, James H., Lynn House $200, 3¾ acres land $3000, 4¼ acres meadow $500, 642 Washington St.		3700	64.38
Skanks, Isaac, Hudson, Mass. House $700, pt. lot 13, 10,020 ft. land $400, 18 Chester St.		1100	19.14
Skillings, Henry C., Gorham, Me. Lots 284, 285, 5635 ft. land, Loring Ave.		300	5.22
Sleeman, Clare O., Melrose Lot 8, 7289 ft. land, Cabot St.		875	15.23
Small, David D., Waltham Lot 23, 5329 ft. land, Forest St.		225	3.92
Small, F. Hartley Lots 77, 78, 5000 ft. land, Wendell St.		250	4.35
Smith, Albertis B., Winchester House $9500, garage $350, lot 10, 14,198 ft. land $2275, 32 Calumet Rd.		12125	210.97
Smith, Ephraim, Boston Lots 2 to 15, 128,400 ft. land, Highland Ave., cor. Fairmount St.		3500	60.90
Smith, G. Edward, Boston Lots 4, 5, 11,221 ft. land $375, 1⅛ acres land $2500, Lincoln St.		2875	50.02
4½ acres land, Prince Ave.		9000	156.60
Lots 53, 54, 15,000 ft. land, Hancock St.		1650	28.71
Lots 163, 164, 165, 8322 ft. land, Washington St.		825	14.35
Lot 70, 2500 ft. land $150, lot 74, 2500 ft. land $150, Harvard St.		300	5.22
Lots 16, 17, 5600 ft. land, (sewer through these) Harvard St.		75	1.30
Lot 9, 2800 ft. land, Harvard St.		100	1.74
Lots 38, 41, 42, 45, 46, 49, 50, 53, pt. 54, pt. 57, pt. 21, 23,000 ft. land, Harvard St.		1000	17.40

Name, Location and Description	Personal	Real	Total Tax
Lots 170, 171, 4160 ft. land, Harvard St...		500	8.07
Lots 8, 12, 13, 63, 136, pt. 20, 15,511 ft. land, Irving St.....		475	8.26
Lot 159, 2800 ft. land, Irving St.		175	3.05
Lots 278, 279, 5000 ft. land, Loring Ave..		300	5.22
Lot 33, 10,000 ft. land, Highland Ave.....		500	8.70
Lot 215, 16,242 ft. land, lot 206, 13,353 ft. land, Appalachian Rd.		600	10.44
Lot 97, pt. 99, 27,650 ft. land, Fells Rd. ..		275	4.79
Lots 64, 65, 66, 43,000 ft. land, Euclid Ave.		3500	60.90
207,450 ft. land, Hillcrest.....		3000	52.20
Smith, Ivanetta W., Somerville			
Lot 119, 12,639 ft. land, Hillcrest		300	5.22
Smith, Nellie A., Mrs., Newark, N. J.			
House $5500, 5000 ft. land $1000, 81 Fletcher St.....		6500	113.10
Smith, Patrick, Roxbury			
Lot 29, 4000 ft. land, Pine Grove Pk.....		100	1.74
Smith, Bertha M., Miss, Boston			
Lot 6, 23,397 ft. land, Highland Ave.....		1650	28.71
Sorli, Hans, Boston			
Lots 89, 91, 6377 ft. land, Sheridan Circle.		125	2.18
South Weymouth Savings Bank			
Lots 223, 224, 226, 44,585 ft. land, Hillcrest		750	13.05
Lots 78, 79, 80, 81, 82, 1½ acres land, Hillcrest		1000	17.40
Soutter, Grace A., Mrs., Winchester			
House $8500, lot 175, 11,181 ft. land $1800, 10 Warren St.....		10300	179.22
Spaulding, Leroy E., Billerica			
House $1500, 5391 ft. land $1075, 11 Myrtle St.		2575	44.80
Spear, Margaret A., Boston			
Lot 45, 13,900 ft. land, Salisbury St.		1400	24.36
Spicer, Emily L., Margaret R. and Alice M., Nordhof, Cal.			
66,523 ft. land, Curtis St.		9975	173.57
⅞ acre land, Palmer St.		400	6.96
Sprague, Edgar W., Boston			
Lots 367, 368, 5000 ft. land, Loring Ave. .		300	5.22
Sprague, Mary E., Hingham			
Lot 201, 13,935 ft. land, Hillcrest.....		300	5.22
Lot 203, 17,440 ft. land, Highland Ave. .		400	6.96
Squire, Edmund B., Executor will Edward C. Redfern, Auburndale	2000		34.80
Stanley, Robert L., Boston			
Lot 22, 4350 ft. land, Stone Ave.		200	3.48
Stark, Annie M., Mrs., North Dunbarton, N. H.			
House, 79 Walnut St., $1800, house, 81 Walnut St., $1200, 14,000 ft. land $2525, Walnut St.		5525	96.13
Stearns, Ethel H., Mrs., Wellesley Hills			
Lot 211, 18,155 ft. land, Appalachian Rd..		500	8.70

Name, Location and Description	Personal	Real	Total Tax
Stevens, George D., Malden Pt. lot 162, 1500 ft. land, Harvard St.		50	.87
Stilson, Frances C. and Jessie Knowlton, Ellsworth, Me. Lots 648, 649, 6561 ft. land, Cross St.		350	6.09
Stockwell, J. Alden, Stoneham House $900, 7 acres land $1400, Forest St.		2300	40.02
Stoddard, Hannah D., Heirs, Dedham House, 16 Winchester Pl., $400, house, 18 Winchester Pl., $500, house, 53 and 55 Railroad Ave., $500, 6672 ft. land $1675, Winchester Pl. and Railroad Ave.		3075	53.50
Stover, William M., Woburn Lot 207, 11,235 ft. land, Appalachian Rd.		400	6.96
Strout, Wilbur M., South Boston Lot 37, 2500 ft. land, Pine Grove Pk.		75	1.30
Sullivan, Maurice J., Dorchester Lot 8, 3800 ft. land, Pine Grove Pk.		100	1.74
Swan, Eddie F., Medford Lot 2, 14,688 ft. land $2200, 1½ acres pasture, back, $300, Cambridge St.		2500	43.50
Taplin, Harry B., Boston House $2800, lots 22 and B, 4542 ft. land $675, 28 Lloyd St.		3475	60.46
Teague, Nellie B. Mrs., Winchester House $12,500, lot 1, 10,880 ft. land $2950, 7500 ft. land, back, $750, 3 Sheffield-West		16200	281.88
Teele, Luthera, Heirs, Winchester House $3400, 8255 ft. land $1075, 27 Winthrop St.		4475	77.87
Tenney, Daniel, Woburn House $800, lot 6, 3300 ft. land $200, 12 and 14 Chapin Ct.		1000	17.40
Thomas, Cora M., Heirs, Harwick, Vt. House $5500, lot 13, 7790 ft. land $1250, 1 Wolcott Rd.		6750	117.45
Thompson, Hattie A., Brookline Lots 162, 163, 5000 ft. land, Kirk St.		300	5.22
Thurston, Louisa M., Heirs, Reading 26 acres tillage and woodland, Cambridge St.		1600	27.84
Tirrell, Henry A., East Weymouth House $4500, 6460 ft. land $900, 10 Sanborn St., 8904 ft. land $1325, Brooks St.		6725	117.02
Tobey, Guy D., Boston Lot 4, 8812 ft. land, Sheffield-West		2375	41.32
Tucker, Mary D., Wellesley House $1500, lot 9, 4300 ft. land $150, 6 Raymond Pl.		1650	28.71
Tufts, Mary E., Mrs., Wilmington House $3000, 7400 ft. land $1175, 4 Grove St.		4175	72.65
Turner, George, Woburn Lots 176, 177, 5000 ft. land, Kirk St.		200	3.48

Name, Location and Description	Personal	Real	Total Tax
Tyler, Abbie L., Mrs., Boston			
Brick hotel $6000, house $800, house $100, barn $150, barn $50, 10,000 ft. land $5000, 10,000 ft. land, back, $2000, 605 Main St.		14100	245.34
Underhill, Carrie D., Mrs., Charlestown			
House, 658 Main St., $2200, barn $200, house, 34 Vine St., $1600, 9224 ft. land $2775, Main and Vine Sts.		6775	117.88
Underhill, George A., Nashua, N. H.			
4¾ acres land $4750, lots 1 to 5, inc., 79,000 ft. land $1600, Highland Ave.		6350	110.49
Urquhart, Fred M., Heirs, Nova Scotia			
Pt. lot 8, 10,148 ft. land, Bacon St.		1625	28.28
Vary, Raymond P. E., Woburn			
House $800, 2450 ft. land $150, 22 Border St.		950	16.53
House $800, 2700 ft. land $150, 24 Border St.		950	16.53
Vaughan, Patrick J., Boston			
Lot 51, 3200 ft. land, Pine Grove Pk.		75	1.30
Verplast, Frederick, Boston			
Lots 46, 47, 48, 62, 64, 68, 69, 70, 72, 73, 74, 41,067 ft. land, Pine Grove Pk.		825	14.35
Volpe, Matilda, Mrs., Laconia, N. H.,			
House $1700, barn $400, 6500 ft. land $650 330 Washington St.		2750	47.85
Walbridge, William S., Toledo, Ohio			
5 acres land, Highland Ave.		6000	104.40
Wallace, William M., Woburn			
10,000 ft. land, Border St.		500	8.70
Walsh, John D., Woburn			
House $1000, lot 4, 4725 ft. land $425, 27 Nelson St.		1425	24.80
Walton, Nellie, Medford			
15,330 ft. land $1525, 15,209 ft. land $900, lot 133, 12,000 ft. land, $725 Wedgemere Ave.		3150	54.81
Warren Land Trust, Edmund M. Warren and Otis H. Perry, Trustees, Boston			
Lots 1, 2, 19, 44, 45, 75, 76, 77, 32,475 ft. land, 8 lots at $100 each, Pine Grove Pk.		800	13.92
Lots 3, 4, 5, 38, 43, 78, 79, 80, 81, 34,604 ft. land, 9 lots at $75 each, Pine Grove Pk.		675	11.75
Lots 10, 13, 14, 55, 82, 16,276 ft. land, 5 lots at $50 each, Pine Grove Pk.		250	4.35
Waterhouse, Mary I., Mrs., Newtonville			
House $1000, barn $100, 1 acre land $2000, 13 acres land, back, $5200, 169 Cambridge St.		8300	144.42
House $3000, 10,000 ft. land $2500, 24,000 ft. land, back, $500, 91 Church St.		6000	104.40

Name, Location and Description	Personal	Real	Total Tax
Lots 5, 6, 33,868 ft. land, Fletcher St.		5075	88.30
Watson, Barbie S., Medford			
Lot 84, 3358 ft. land, Sheridan Circle		75	1.30
Watts, Frank J., Boston			
House $7000, lot 62, 11,222 ft. land $1800, 26 Oxford St.		8800	153.12
Wells, Florella A., Georgiana Squire and others, Arlington			
11 acres land $1100, 9 acres pasture and woodland $900, High St.		2000	34.80
Welsh, Willard, Boston			
Lot 66, 2905 ft. land, Harvard St.		150	2.61
Lots 262, 263, 9139 ft. land, Brookside Ave.		300	5.22
Lots 219, 223 to 233 inc., 236, 237, 238, 245, 246, 247, 248, 255, 264, 144, pt. 220, 222, 114,144 ft. land, Brookside Ave.		2275	39.58
Wentworth, William H., Cambridge			
Block $6000, 4037 ft. land $5050, Main St.		11050	192.27
Western Union Telegraph Co., New York	1900		33.06
Westland, Peter T., East Somerville			
Lot 23, 4350 ft. land, Stone Ave.		150	2.61
White, Charles F. and William H., Trustees, Boston			
House $800, lot 1, 3300 ft. land $150, 8 and 10 Chapin Ct.		950	16.53
White, William H., Boston			
House $800, house $800, 6600 ft. land $300 16, 18 and 20, 22 Chapin Ct.		1900	33.06
White, Margaret D. D., Mrs., Bloomfield, N. J.			
Pt. lot 20, 6700 ft. land, Forest St.		325	5.65
White, Edwin C., Melrose			
Lots 47, 48, 11,638 ft. land, Border Rd.		125	2.18
White, Reginald H., Melrose			
Lots 43, 44, 21,559 ft. land, Border Rd.		225	3.92
Whiting, D. and Son., Charlestown	600		10.44
Whitlock, Joseph, Stoneham			
6575 ft. land, Chester St.		275	4.79
Whiton, Royal, Dorchester			
Lot 11, 23,270 ft. land, Hemingway St. ..		500	8.70
Whitten, J. O, Co., Boston	12000		
Factory $18,000, power-house $2000, store-house $3200, shed $200, shed $300, barn $400, 4½ acres land $3600, 3 acres meadow $300, Cross St.		28000	696.00
Wiggin, Thomas and William W., Manchester, Mass.			
Lots 66, 67, 7067 ft. land, Pine Grove Pk.		200	3.48
Wilbur, Jacob W., Boston			
House $600, 4838 ft. land $150, 18 Grove Pl.		750	13.05
Lot 225, 10,682 ft. land, Henry St.		100	1.74
Lot 257, 4089 ft. land, Dunster Lane		50	.87
Lot 258, 5192 ft. land, Dunster Lane		50	.87

Name, Location and Description	Personal	Real	Total Tax
24 acres land, Ridge St.		7200	125.28
Willett, William W., Elizabeth, N. J. House $7000, lot 32, pt. 33, 9500 ft. land $1525, 3 Ridgefield Rd.		8525	148.34
Wilson Co-operative Bank, Henry, Natick House $1700, lot 48, pt. 52, 4200 ft. land $200, 72 Irving St.		1900	33.06
Winchester Stone Co., Boston	9000		
Elevator $2000, 20 acres ledge $6400, back, Wildwood St.		8400	302.76
Wing, Kittredge M., Charlestown House $3000, lot 143, pt. 147, 6240 ft. land $300, 11 and 13 Irving St.		3300	57.42
Winn, J. F. & Co., Woburn	5400		
Office and scales on leased land, 957 Main St.		1000	111.36
Witherell, Warren F., Winchester	2350		40.89
Witherell, Carolyn A., Mrs., Winchester House $13,000, barn $200, house $600, carriage house $100, shed $250, garage $250, 43,560 ft. land $9575, 126,513 ft. land, back, $1600, 79,200 ft. meadow $1000, 14,638 ft. land $2200, 114 Church St.		28775	500.68
Wood, Fred W., I. Warren Flagg and Henry Thornton, Trustees, Boston Lot 45, 6208 ft. land $250, Main St., lots 62, 63, 4952 ft. land $50, lot 64, 5368 ft. land $50, Watson Pl., lots 85, 86, 87, 88, 12,585 ft. land $200, lots 92 to 100 inc., 38,802 ft. land $675, lots 105, 107, 7380 ft. land $300 Sheridan Cir.		1525	26.54
Woodrough, Lucy R., Mrs., New York House $2500, barn $500, 8951 ft. land $1800, 16 Mt. Pleasant St.		4800	83.52
House $3500, 5859 ft. land $1050, 9 Hillside Ave.		4550	79.17
House, 15 Washington St., $5500, house, 27 Washington St., $4500, house, 3 Francis Circuit, $5000, 29,735 ft. land $7150, Washington St.		22150	385.41
House, 6 Mt. Pleasant St., $6000, house, 12 and 14 Mt. Pleasant St., $8000, barn $500, 18,827 ft. land $3775, Mt. Pleasant St.		18275	317.98
Woodruff, James G., Winsted, Conn. House, unfinished, $4000, barn $100, lots 5, 6, 15,912 ft. land $1900, 26 Glen Rd.		6000	104.40
Woods, Jarvis B., Bangor, Me. Lot 39, 6136 ft. land, Wedgemere Hts.		100	1.74
Young, Edith B. P., Boston Lot 9, 6780 ft. land, Stone Ave.		450	7.83

ASSESSORS' STATISTICS

OF THE TOWN OF WINCHESTER, APRIL 1, 1913

Valuation of real estate,	$12,784,525.00
Valuation of personal estate,	3,642,304.00
Total valuation,	16,426,829.00
Value of buildings exclusive of land,	7,642,200.00
Value of land exclusive of buildings,	5,135,325.00
Total amount raised by taxation,	290,706.83
Amount of town grant,	217,977.40
Amount of state tax,	28,000.00
Amount of state sewer tax,	13,871.08
Amount of Metropolitan Park tax,	9,728.40
Amount of county tax,	14,125.59
Amount of state highway tax,	98.00
Amount of Charles River Basin tax,	1,341.59
Amount of overlayings,	5,564.77
Amount of polls, $2.00 each, 2440,	4,880.00
Rate of taxation on $1,000.00,	17.40
Number of persons paying tax on property,	2406
Number of persons paying a poll tax only,	1570
Total number of tax payers,	3976
Total number of dwelling houses,	1864
Total number of other buildings,	712
Increase in number of houses,	55
Total number of horses,	303
Total number of cows,	237
Population of Winchester by 1910 census,	9309
Total valuation, *per capita*	1,764.61

FRED V. WOOSTER,
PERCIVAL B. METCALF,
GEORGE H. CARTER,

Assessors of Winchester.

Winchester, December 31, 1913.